

TOWN HWY. No.	LENGTH IN MILES CLASS 3	CLASS 4	MILEAGE SUMMARY	
3	2.43	(2.17)	CLASS 2	
6	0.15	(0.02)	TH-1	3.850
7			TH-2	4.300
8		(0.02)	TOTAL CLASS 2	8.150
9	0.44	(0.02)	CLASS 3	
10	0.32	(1.18)	TOTAL CLASS 3	20.28
11		(0.35)	TOTAL TOWN	28.430
13	4.89	(0.80)	STATE HIGHWAY	
14		(1.98)	VT-122	7.727
15	1.80	(0.70)	TOTAL STATE HIGHWAY	7.727
16	0.30	(0.70)	INTERSTATE	
17	0.95		I-91	8.546
18		(0.25)	TOTAL INTERSTATE	8.546
19	0.46	(0.29)	TOTAL STATE	7.727
20		(0.30)		
21	0.35	(1.30)		
22		(0.25)		
23		(0.15)		
24	0.35	(1.65)		
25	1.29			
26	0.50	(0.25)		
27		(0.75)		
28	0.22	(1.21)		
29		(0.20)		
30	0.84	(0.16)		
31		(0.10)		
32	1.40			
33	0.55			
34	0.20			
35	0.63			
36		(0.01)		
37	0.25			
38	0.25			
39	0.28			
40	1.10			
41	0.07			
42		(0.15)		
44	0.02			
45	0.10			
46		(0.03)		
47	0.14	(0.50)		
48				
<b>TOTAL</b>	<b>20.28</b>	<b>14.77</b>	<b>TOTAL, TRAVELED HIGHWAYS, FEB. 10, 2012:</b>	<b>44.703</b>

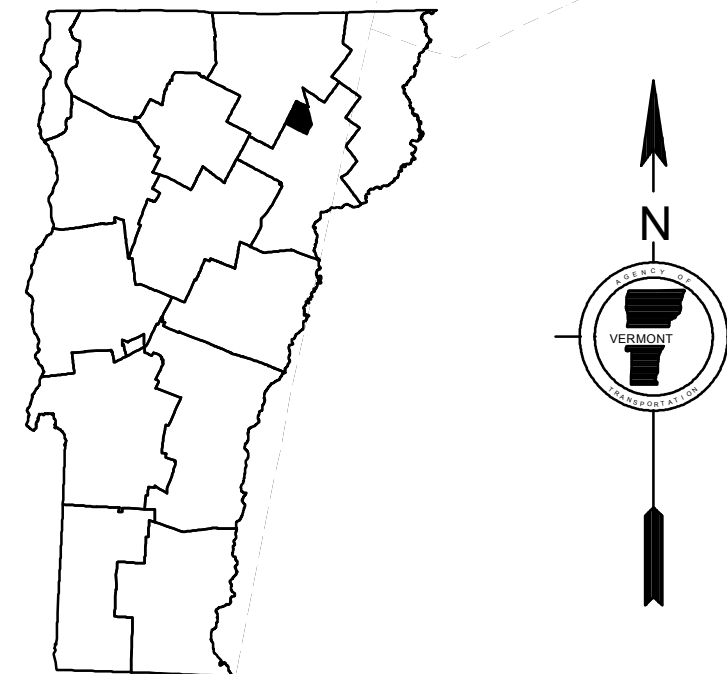
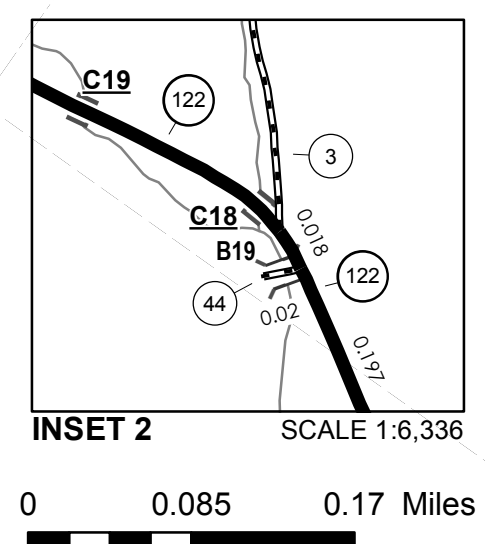
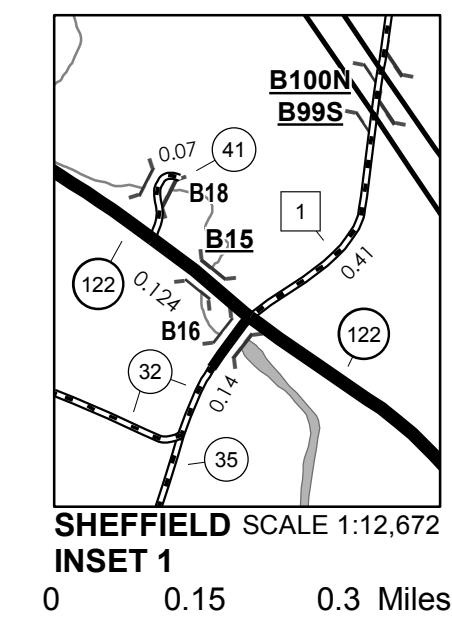
(Excludes Class 4, Legal Trail, and Unidentified Corridor Mileage)

LEGAL TRAIL No.	LENGTH IN MILES LEGAL TRAIL
1	(0.15)
2	(2.78)
<b>TOTAL</b>	<b>2.93</b>

- HIGHWAYS**
  - INTERSTATE OR DIVIDED HIGHWAY
  - STATE - HARD SURFACE OR PAVED
  - TOWN - HARD SURFACE OR PAVED
  - GRAVEL
  - SOIL OR GRADED AND DRAINED EARTH
  - UNIMPROVED OR PRIMITIVE
  - IMPASSABLE OR UNTRAVELED
  - LEGAL TRAIL
  - DISCONTINUED
  - HIGHWAY CLASS CHANGE
  - RAILROAD
  - INACTIVE RAILROAD
  - LEGAL TRAIL
- P** PARK AND RIDE
- PUBLIC LAND - GREEN MOUNTAIN NATIONAL FOREST**
- PUBLIC LAND - STATE/MUNICIPAL**
- POLITICAL SUBDIVISIONS**
  - STATE BOUNDARY
  - COUNTY BOUNDARY
  - TOWN BOUNDARY
  - VILLAGE BOUNDARY
  - URBAN COMPACT BOUNDARY
  - WATER BODY
  - STREAM OR BROOK
- BRIDGE OR CULVERT**
  - BRIDGE OR CULVERT GREATER THAN 20'
  - BRIDGE OR CULVERT 6' - 20'
- FEDERAL CLASSIFICATION IDENTIFIER**
  - FAU URBAN ARTERIAL OR COLLECTOR
  - MA MINOR ARTERIAL
  - MJC MAJOR COLLECTOR
  - MNC MINOR COLLECTOR
  - PA PRINCIPAL ARTERIAL
- B34 / C34** STATE BRIDGE OR CULVERT IDENTIFIER
- B34 / C34** TOWN BRIDGE OR CULVERT IDENTIFIER

**DISCLAIMER:**  
 The untraveled highways (laid-out town highways), discontinued highways, and legal trails herein are those of which the Agency of Transportation has record; others may exist.  
 Highway and bridge data by the Agency of Transportation. All other data from the Vermont Center for Geographic Information. Only named streams are shown.

Vermont State Plane Coordinate System  
 North American Datum of 1983  
 SPCS\_Zone\_Identifier: 4400  
 Geodetic Reference System 80  
 4,000-meter grid, Easting - Northing



# VERMONT GENERAL HIGHWAY MAP

## Town of Sheffield

CALEDONIA COUNTY  
 Transportation District #7  
 Prepared by the  
 Vermont Agency of Transportation  
 Division of Policy, Planning and Intermodal Development  
 in cooperation with  
 U.S. Department of Transportation  
 Federal Highway Administration

