

TOWN HWY. NO.	LENGTH IN MILES CLASS 3	CLASS 4	LEGAL TRAIL LENGTH IN MILES
302	0.480		0.130
304	0.400		0.030
306	0.710		0.050
308	0.050		0.150
310	0.320		0.402
312	0.130		0.404
314	0.110	(0.070)	0.478
316	0.270		0.410
318	0.110		0.412
320	0.030		0.414
322	0.070		0.416
324	0.230		0.418
326	0.190		0.420
328	0.130		0.422
330	0.030		0.424
332	0.080		0.426
334	0.210		0.428
336	0.030		0.430
338	0.300		0.432
340	0.080		0.434
342	0.040		0.436
344	0.440		0.438
346	0.280		0.439
348	0.050		0.440
350	0.120		0.441
354	0.140		0.442
356	0.040		0.443
358	0.050		0.444
360	0.350		0.445
362	0.190		0.446
364	0.190		0.447
366	0.040		0.448
368	0.090		0.449
370	0.330		0.450
371	0.110		0.451
372	0.510		0.452
374	0.150		0.453
376	0.060		0.454
378	0.210		0.455
380	0.030		0.456
382	0.070		0.457
384	0.120		0.458
386	0.160		0.459
388	0.080		0.460
390	0.190		0.461
392	0.170		0.462
<b>TOTAL</b>	<b>22.590</b>	<b>0.140</b>	<b>0.070</b>

\* This portion of town highway is Class 3, but is functionally Class 4

538,000 540,000



**MILEAGE SUMMARY**

CLASS 1		
TH-1	1.536	
TH-2	1.898	
TH-3	1.213	
<b>TOTAL CLASS 1</b>	<b>4.647</b>	
CLASS 2		
TH-4	1.380	
TH-5	0.210	
TH-6	1.080	
TH-9	0.180	
<b>TOTAL CLASS 2</b>	<b>2.850</b>	
CLASS 3		
<b>TOTAL CLASS 3</b>	<b>22.590</b>	
<b>TOTAL TOWN</b>	<b>30.087</b>	
US HIGHWAY		
US-2	0.296	
US-5	0.724	
US-ALT5	0.107	
<b>TOTAL US HIGHWAY</b>	<b>1.127</b>	
<b>TOTAL STATE</b>	<b>1.127</b>	

**TOTAL, TRAVELED HIGHWAYS, FEB. 10, 2007: 31.214**  
(Excludes Class 4 and Legal Trail Mileage)

- HIGHWAYS**
- INTERSTATE
  - U.S. ROUTE
  - STATE ROUTE
  - CLASS 1
  - CLASS 2
  - CLASS 3
  - CLASS 4
- LEGAL TRAIL**
- STATE - HARD SURFACE OR PAVED
  - TOWN - HARD SURFACE OR PAVED
  - GRAVEL
  - SOIL OR GRADED AND DRAINED EARTH
  - UNIMPROVED OR PRIMITIVE
  - IMPASSABLE OR UNTRAVELED
  - LEGAL TRAIL
  - DISCONTINUED
  - HIGHWAY CLASS CHANGE
  - RAILROAD
- PUBLIC LAND**
- POLITICAL SUBDIVISIONS
  - STATE BOUNDARY
  - COUNTY BOUNDARY
  - TOWN BOUNDARY
  - VILLAGE BOUNDARY
  - URBAN COMPACT BOUNDARY
- WATER BODIES**
- OPEN WATER
  - SWAMP
  - STREAM OR BROOK
- BRIDGE OR CULVERT**
- BRIDGE OR CULVERT GREATER THAN 20'
  - BRIDGE OR CULVERT 6' - 20'
- B34 STATE BRIDGE IDENTIFIER**
- B34 TOWN BRIDGE IDENTIFIER**
- FEDERAL CLASSIFICATION IDENTIFIER**
- FAU URBAN ARTERIAL OR COLLECTOR
  - MA MINOR ARTERIAL
  - MJC MAJOR COLLECTOR
  - MNC MINOR COLLECTOR
  - PA PRINCIPAL ARTERIAL

**DISCLAIMER:**  
The untraveled highways (laid-out town highways), discontinued highways, and legal trails shown herein are those of which the Agency of Transportation has record; others may exist.  
Highway and bridge data by the Agency of Transportation, Policy & Planning Division. All other data from the Vermont Center for Geographic Information.

Vermont State Plane Coordinate System  
North American Datum of 1983  
SPCS\_Zone\_Identifier: 4400  
Geodetic Reference System 80  
2,000-meter grid, Easting - Northing

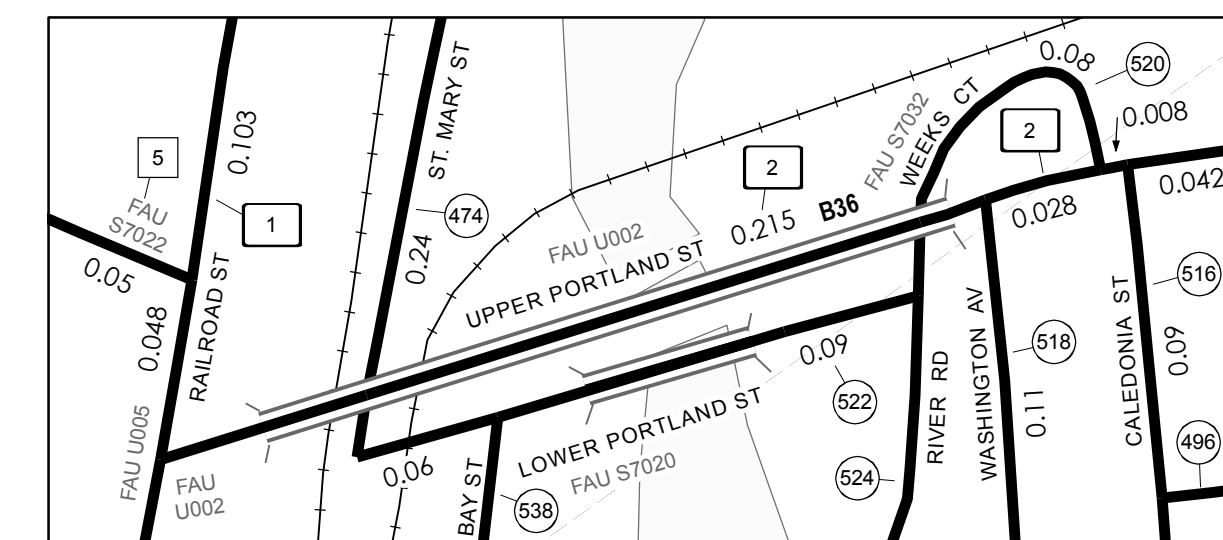
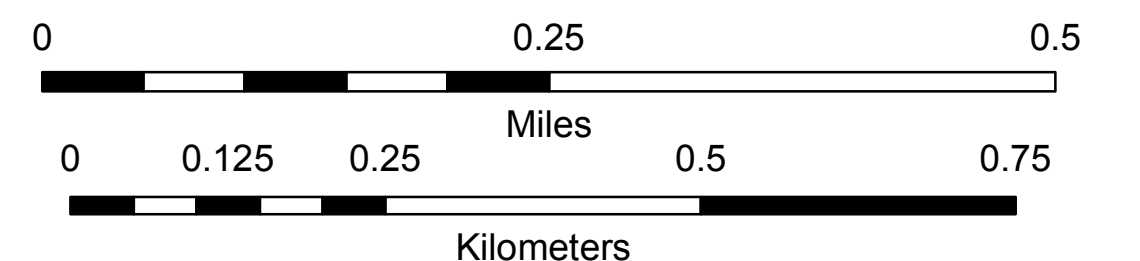
**VERMONT**  
**GENERAL HIGHWAY MAP**  
**Urban Compact of**  
**St. Johnsbury**

CALEDONIA COUNTY  
Transportation District #7

Prepared by the  
Vermont Agency of Transportation  
Policy & Planning Division  
in cooperation with  
U.S. Department of Transportation  
Federal Highway Administration

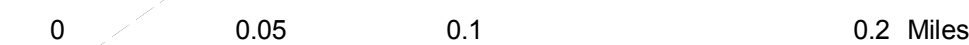
Mileage as of: Feb. 10, 2007  
Map generated: October, 2007

SCALE: 1:6000



NOTE: Lower Portland Street is directly below Upper Portland Street, and is exaggerated to show the details.

INSET SCALE 1:3000



538,000

540,000