ST. JOHNSBURY, CALEDONIA COUNTY - 2013

TOWN HWY. No.	LENGTH IN MILES CLASS 3	CLASS 4
4	2.78	
5	3.20	
6	1.14	
7	0.06	
8	0.54	
9	0.65	
10	3.84	
11	1.00	
12	0.67	
13	0.55	
14	2.47	
15	1.23	
16	1.49	
17	0.15	
18	0.46	
19	0.24	
20	2.87	(0.56)
21	0.22	
22	0.07	
23	0.21	
24	0.35	
25	0.15	
26	0.08	
27	0.80	
28	1.13	
29	0.33	
30	1.45	
31	0.35	
32	0.64	
33	0.13	(0.15)
34	0.15	
35	0.16	
36	0.12	
37	3.18	
38	0.17	
39	0.43	
40	0.64	(0.28)
41	0.19	
42	0.25	
43	0.13	
44	1.10	
45	0.17	
46	0.62	
47	0.08	(0.12)
48	0.32	
49	1.18	
50	0.23	
51	0.06	
52	1.84	
53	1.39	
54	1.47	
56	0.34	
57	0.18	
58	0.10	
59		(0.10)
60	0.20	
61	0.29	
62	0.26	
66	0.04	
67	0.35	
68	1.23	
69	0.88	
70	0.65	
71	0.12	
73	1.63	
74	0.14	
75	0.13	
76	0.37	
77	1.34	
78	0.11	(0.21)
79	0.06	
80	1.37	
81	0.25	
82	0.04	
83	0.05	
85	0.48	
86	1.16	
87	0.93	
90	0.46	
91	0.32	
92	0.01	
93	0.17	
96	0.09	
97	0.08	
98	0.24	
99	0.15	
100	0.12	
101	0.18	
102	0.15	
103	0.18	
104	0.02	
105	0.06	
106	0.14	
107	0.41	
108	0.69	
109	0.10	
110	0.08	
302	0.48	
304	0.40	
306	0.71	
308	0.05	
310	0.32	
312	0.13	
314	0.11	
316	0.27	
318	0.11	
320	0.03	
322	0.07	
324	0.23	
326	0.19	
328	0.13	
330	0.03	
332	0.08	
334	0.21	
336	0.03	
338	0.30	
340	0.08	
342	0.04	
344	0.44	
346	0.28	
348	0.05	
350	0.12	
354	0.14	
356	0.04	
358	0.05	
360	0.35	
362	0.19	
364	0.19	
366	0.04	
368	0.09	
370	0.33	
371	0.11	
372	0.51	
374	0.15	
376	0.06	
378	0.21	
380	0.03	
382	0.07	
384	0.12	(0.03)
386	0.16	
388	0.08	
390	0.19	
392	0.17	
394	0.13	
396	0.03	
398	0.05	
400	0.15	
402	0.06	
404	0.25	
406	0.23	
408	0.03	
410	0.07	
412	0.18	
414	0.26	
416		(0.07)
418	0.05	
420	0.14	
422	0.03	
424	0.21	
426	0.03	
428	0.04	
430	0.05	
432	0.09	
434	0.05	
436	0.09	
438	0.36	
439	0.06	
440	0.06	
441	0.10	
442	0.07	
443	0.13	
444	0.15	
445	0.25	
446	0.10	
447	0.10	
448	0.08	
449	0.09	
450	0.09	
451	0.77	
452	0.04	
453	0.07	
454	0.29	
455	0.70	
456	0.03	
457	0.20	
458	0.22	
459	0.06	
460	0.32	
461	0.08	
462	0.06	
464	0.06	
466	0.09	
468	0.10	
470	0.18	
472	0.33	
474	0.24	
476	0.24	
478	0.04	
480	0.17	
482	0.05	
484	0.06	
486	0.15	
488	0.07	
490	0.08	
492	0.18	
494	0.19	
496	0.63	
498	0.11	
500	0.06	
502	0.12	
503	0.33	
504	0.06	
505	0.10	
506	0.20	
507	0.06	
508	0.09	
512	0.05	
514	0.06	
516	0.37	
518	0.11	
520	0.08	
522	0.15	
524	0.67	
526	0.10	
528	0.03	
530	0.20	
532	0.06	
534	0.29	
535	0.17	
536	0.05	
537	0.25	
538	0.56	
540	0.08	
542	0.02	
544	0.06	
545	0.12	
546	0.17	
TOTAL	**81.99**	**1.52**

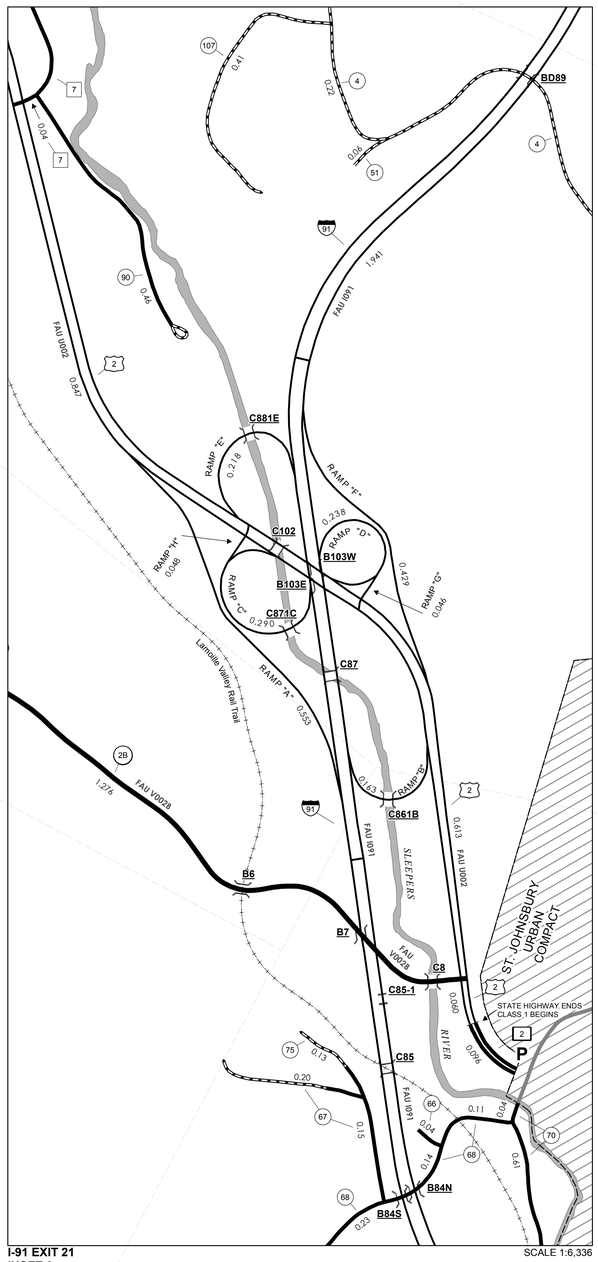

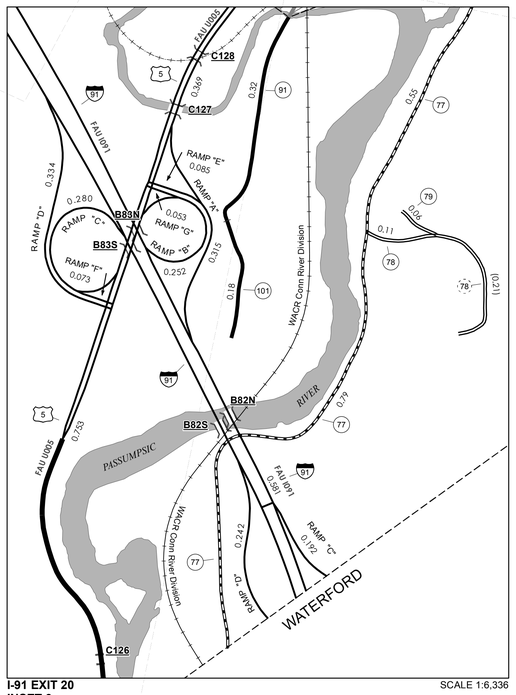

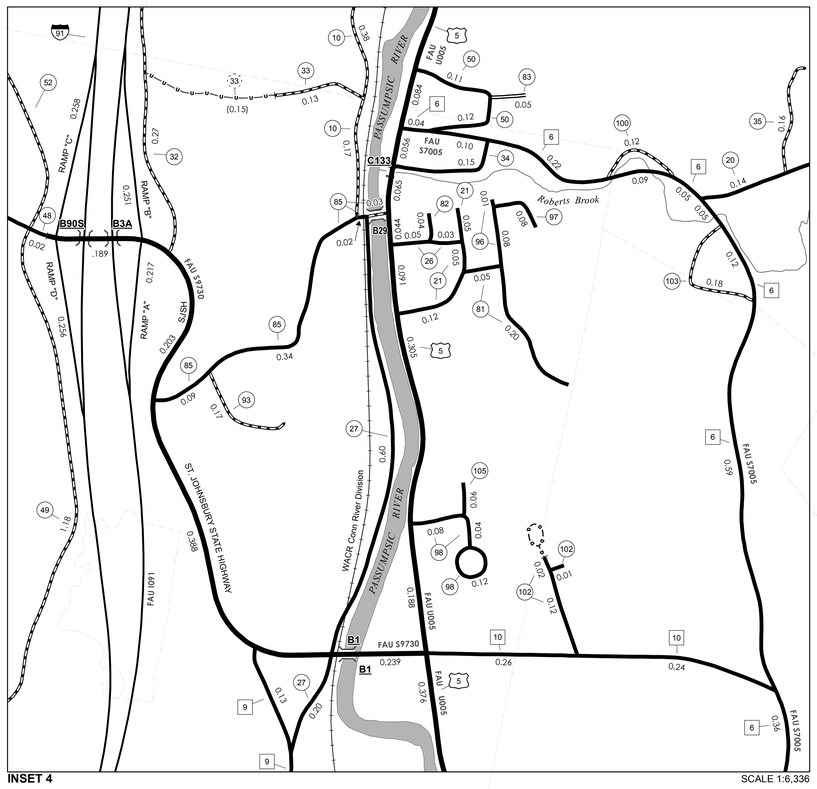

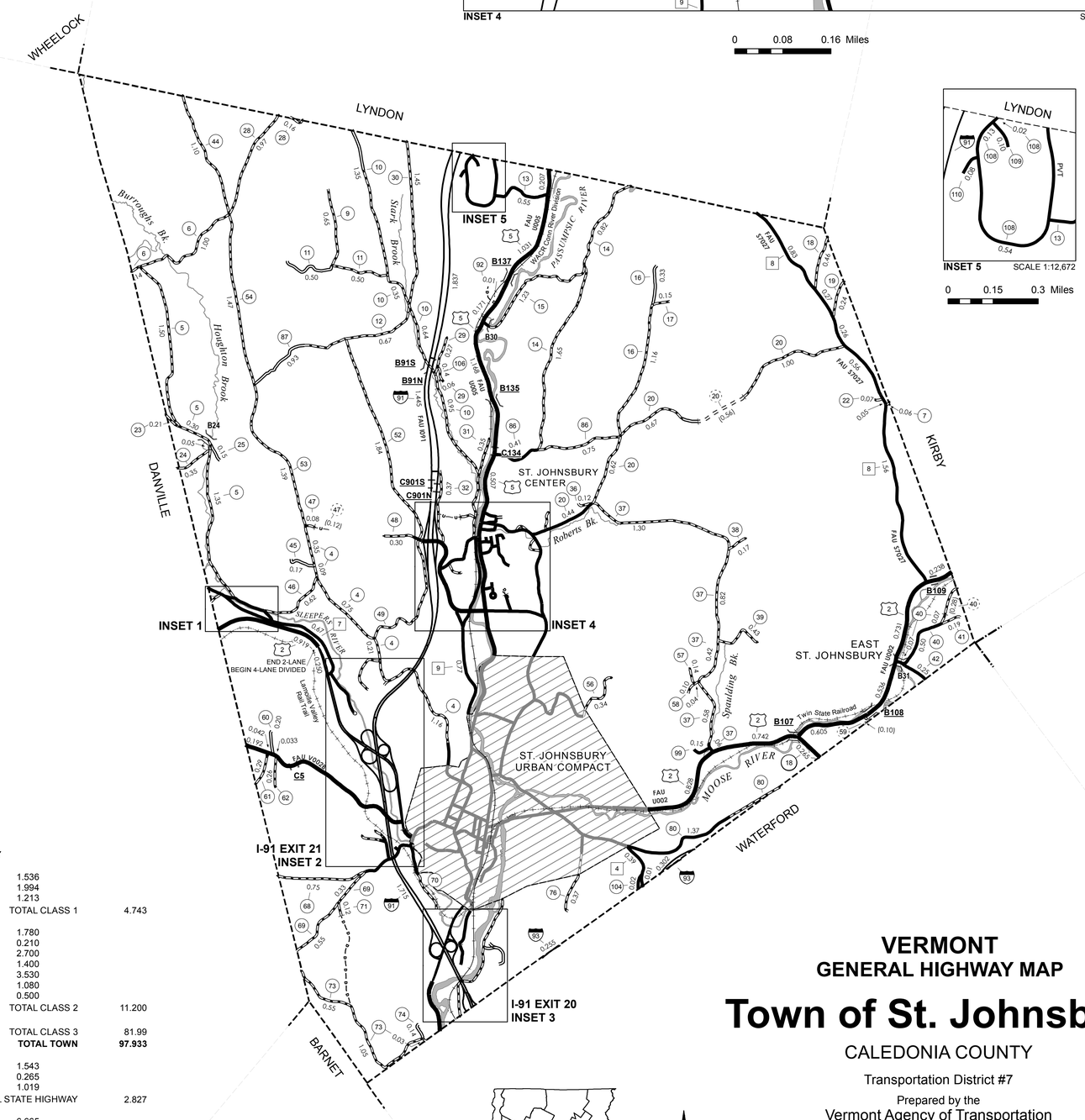

TOWN HWY. No.	LENGTH IN MILES "NOT UP TO STANDARD"
312	(0.07)
TOTAL	**0.07**

* The sections of the town highways listed above are legally Class 3, but have been deemed "Not Up To Standard" and are functionally Class 4 Town Highways

MILEAGE SUMMARY

CLASS 1		
TH-1	1.536	
TH-2	1.994	
TH-3	1.213	
	TOTAL CLASS 1	4.743
CLASS 2		
TH-4	1.780	
TH-5	0.210	
TH-6	2.700	
TH-7	1.400	
TH-8	3.530	
TH-9	1.080	
TH-10	0.500	
	TOTAL CLASS 2	11.200
CLASS 3		
	TOTAL CLASS 3	81.99
	TOTAL TOWN	**97.933**
STATE HIGHWAY		
VT-2B	1.543	
VT-18	0.265	
NSH-SJSH	1.019	
	TOTAL STATE HIGHWAY	2.827
US HIGHWAY		
US-2	6.665	
US-5	6.139	
US-ALT5	0.107	
	TOTAL US HIGHWAY	12.911
	TOTAL STATE	**15.738**
INTERSTATE		
I-91	7.519	
I-93	0.557	
	TOTAL INTERSTATE	8.076
INTERSTATE - Ramps		
I-91	4.793	
	TOTAL INTERSTATE - Ramps	4.793
	TOTAL INTERSTATE	**12.869**

TOTAL, TRAVELED HIGHWAYS, FEB. 10, 2013: 126.540
(Excludes Class 4, Legal Trail, and Unidentified Corridor Mileage)

HIGHWAYS
- INTERSTATE
- U.S. ROUTE
- STATE ROUTE
- CLASS 1
- CLASS 2
- CLASS 3
- CLASS 4
- LEGAL TRAIL

- INTERSTATE OR DIVIDED HIGHWAY
- STATE - HARD SURFACE OR PAVED
- TOWN - HARD SURFACE OR PAVED
- GRAVEL
- SOIL OR GRADED AND DRAINED EARTH
- UNIMPROVED OR PRIMITIVE
- IMPASSABLE OR UNTRAVELED
- LT — LT LEGAL TRAIL
- D — D DISCONTINUED
- HIGHWAY CLASS CHANGE
- RAILROAD
- INACTIVE RAILROAD
- NFR NATIONAL FOREST ROAD
- SFH STATE FOREST HIGHWAY
- P PARK AND RIDE

- PUBLIC LAND - GREEN MOUNTAIN NATIONAL FOREST
- PUBLIC LAND - STATE/MUNICIPAL

POLITICAL SUBDIVISIONS
- STATE BOUNDARY
- COUNTY BOUNDARY
- TOWN BOUNDARY
- VILLAGE BOUNDARY
- URBAN COMPACT BOUNDARY
- WATER BODY
- STREAM OR BROOK

BRIDGE OR CULVERT
- BRIDGE OR CULVERT GREATER THAN 20'
- BRIDGE OR CULVERT 6' - 20'

- B34 / C34 STATE BRIDGE OR CULVERT IDENTIFIER
- B34 / C34 TOWN BRIDGE OR CULVERT IDENTIFIER

FEDERAL CLASSIFICATION IDENTIFIER
- FAU URBAN ARTERIAL OR COLLECTOR
- MA MINOR ARTERIAL
- MJC MAJOR COLLECTOR
- MNC MINOR COLLECTOR
- PA PRINCIPAL ARTERIAL

DISCLAIMER:
The untravelled highways (laid-out town highways), discontinued highways, and legal trails hereon are those of which the Agency of Transportation has record; others may exist.

Highway and bridge data by the Agency of Transportation. All other data from the Vermont Center for Geographic Information. Only named streams are shown.

Vermont State Plane Coordinate System
North American Datum of 1983
SPCS_Zone_Identifier: 4400
Geodetic Reference System 80
4,000-meter grid, Easting - Northing

N

VERMONT
GENERAL HIGHWAY MAP
Town of St. Johnsbury
CALEDONIA COUNTY

Transportation District #7

Prepared by the
Vermont Agency of Transportation
Division of Policy, Planning and Intermodal Development
in cooperation with
U.S. Department of Transportation
Federal Highway Administration

Mileage as of February 10, 2013
Map prepared October 29, 2013

SCALE 1:31,680

0.5 0 0.5 1 1.5 2 Miles

0.5 0 0.5 1 1.5 2 Kilometers

This map was funded in part through grants from the Federal Highway Administration, U.S. Department of Transportation. The representation of the authors expressed herein do not necessarily state or reflect those of the U. S. Department of Transportation.