

TOWN HWY. No.	LENGTH IN MILES		TOWN ROAD NAME
	CLASS 3	CLASS 4	
300	0.10		MACKENNON DR
302	0.36		STONE RD
304	0.16		COWIE HILL RD
306	0.06		SMITH ST
308	0.61		HALL RD
310	0.17		GILFILLAN RD
312	0.04		TH 312
314	0.23		STONESHED RD
318	0.30		PLEASANT ST
320	0.05		TERRY HILL RD
322	0.07		PINEHURST RD
324	0.06		BROWN DR
TOTAL	2.21	0.00	

TOWN HWY. No.	LENGTH IN MILES "NOT UP TO STANDARD"
316	(0.19)
TOTAL	0.19

* The sections of the town highways listed above are legally Class 3, but have been deemed "Not Up To Standard" and are functionally Class 4 Town Highways

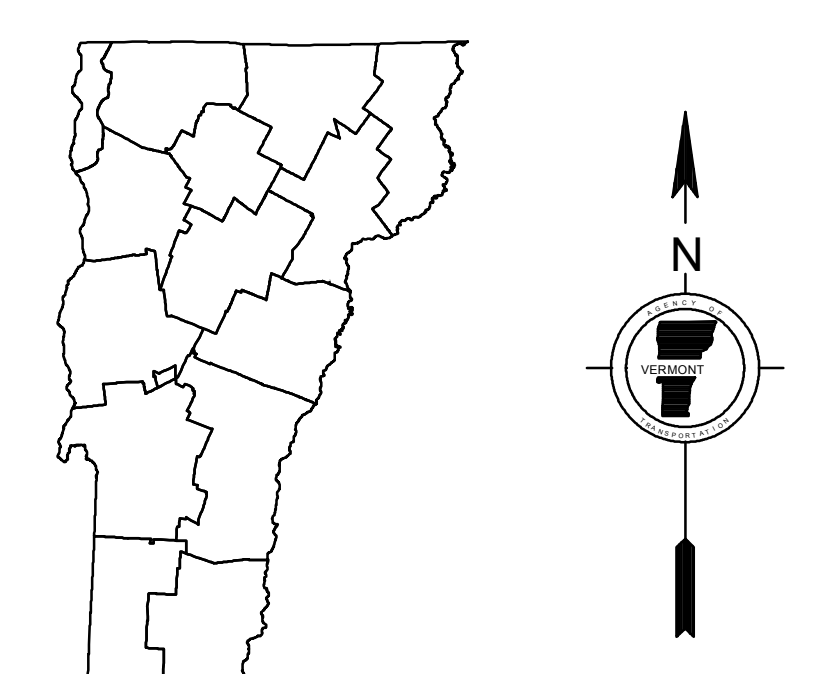
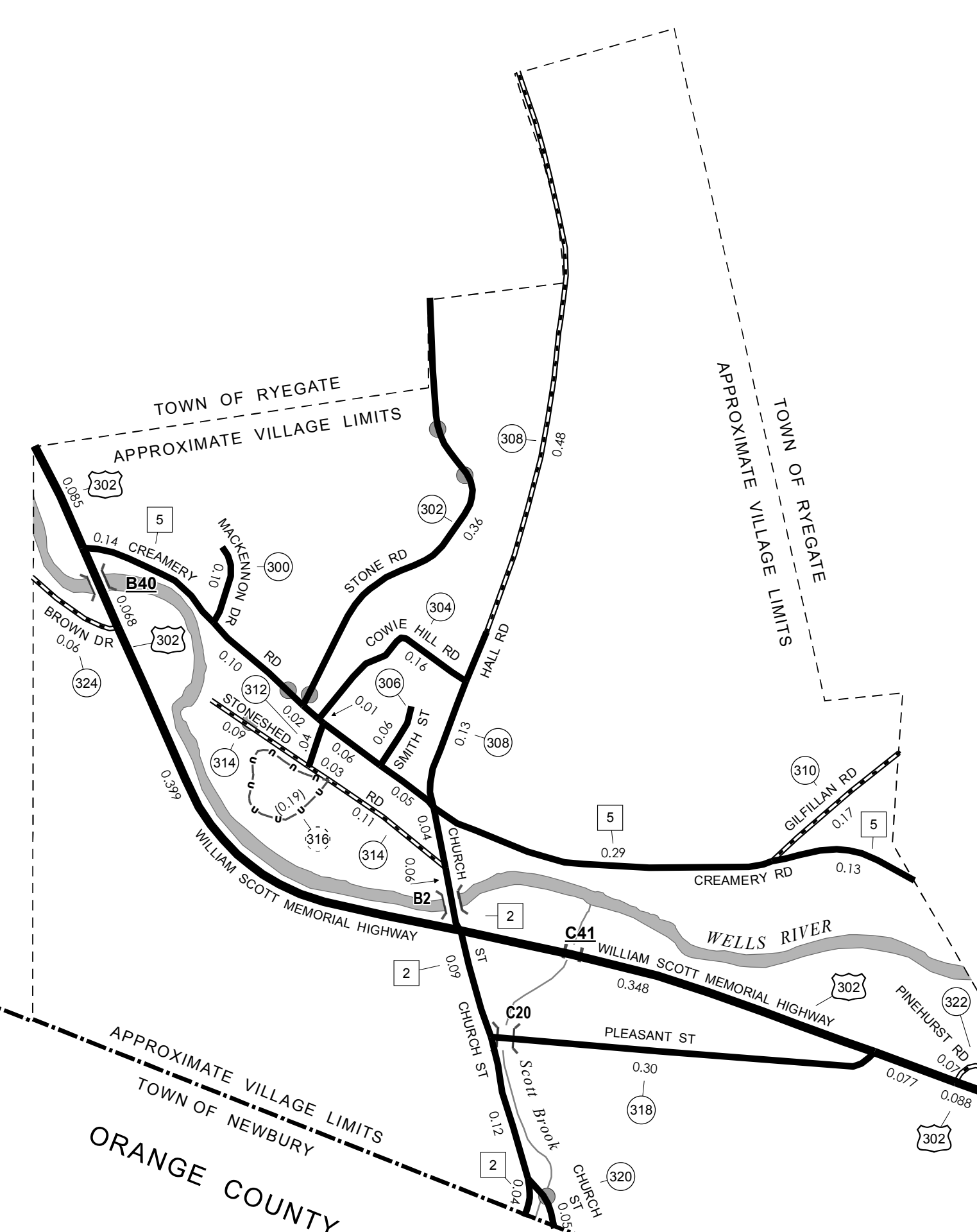
MILEAGE SUMMARY			
CLASS 2			
TH-2	0.350		
TH-5	0.800		
	TOTAL CLASS 2	1.150	
CLASS 3			
	TOTAL CLASS 3	2.21	
	TOTAL TOWN	3.360	
US HIGHWAY			
US-302	1.065		
	TOTAL US HIGHWAY	1.065	
	TOTAL STATE	1.065	
TOTAL, TRAVELED HIGHWAYS, FEB. 10, 2015:			4.425
<small>(Excludes Class 4, Legal Trail, and Unidentified Corridor Mileage)</small>			

188,000

188,000

528,000

530,000



HIGHWAYS	<ul style="list-style-type: none"> INTERSTATE OR DIVIDED HIGHWAY STATE - HARD SURFACE OR PAVED TOWN - HARD SURFACE OR PAVED GRAVEL SOIL OR GRADED AND DRAINED EARTH UNIMPROVED OR PRIMITIVE IMPASSABLE OR UNTRAVELED LEGAL TRAIL DISCONTINUED HIGHWAY CLASS CHANGE RAILROAD INACTIVE RAILROAD NFR NATIONAL FOREST ROAD SFH STATE FOREST HIGHWAY P PARK AND RIDE 	<ul style="list-style-type: none"> PUBLIC LAND - GREEN MOUNTAIN NATIONAL FOREST PUBLIC LAND - STATE/MUNICIPAL
	<ul style="list-style-type: none"> U.S. ROUTE STATE ROUTE CLASS 1 CLASS 2 CLASS 3 CLASS 4 LEGAL TRAIL 	<ul style="list-style-type: none"> POLITICAL SUBDIVISIONS STATE BOUNDARY COUNTY BOUNDARY TOWN BOUNDARY VILLAGE BOUNDARY URBAN COMPACT BOUNDARY WATER BODY STREAM OR BROOK BRIDGE OR CULVERT BRIDGE OR CULVERT > 20' BRIDGE OR CULVERT 6' - 20' VOBCIT BRIDGE VOBCIT CULVERT > 6' B34 / C34 STATE BRIDGE OR CULVERT IDENTIFIER B34 / C34 TOWN BRIDGE OR CULVERT IDENTIFIER
		<ul style="list-style-type: none"> FEDERAL CLASSIFICATION IDENTIFIER FAU URBAN ARTERIAL OR COLLECTOR MA MINOR ARTERIAL MJC MAJOR COLLECTOR MNC MINOR COLLECTOR PA PRINCIPAL ARTERIAL

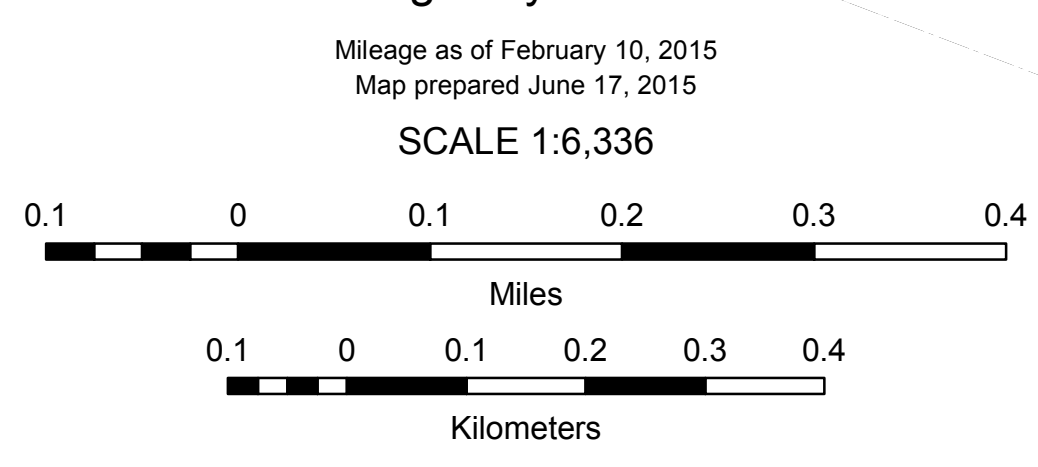
DISCLAIMER:
The untraveled highways (laid-out town highways), discontinued highways, and legal trails hereon are those of which the Agency of Transportation has record; others may exist.

Highway and bridge data by the Agency of Transportation. Town short structures are drawn from the Vermont Online Bridge & Culvert Inventory Tool (VOBCIT) database. All other data from the Vermont Center for Geographic Information. Only named streams are shown.

Vermont State Plane Coordinate System
North American Datum of 1983
SPCS_Zone_Identifier: 4400
Geodetic Reference System 80
2,000-meter grid, Easting - Northing

VERMONT
GENERAL HIGHWAY MAP
Village of
South Ryegate
CALEDONIA COUNTY

Transportation District #7
Prepared by the
Vermont Agency of Transportation
Division of Policy, Planning and Intermodal Development
in cooperation with
U.S. Department of Transportation
Federal Highway Administration



528,000

530,000