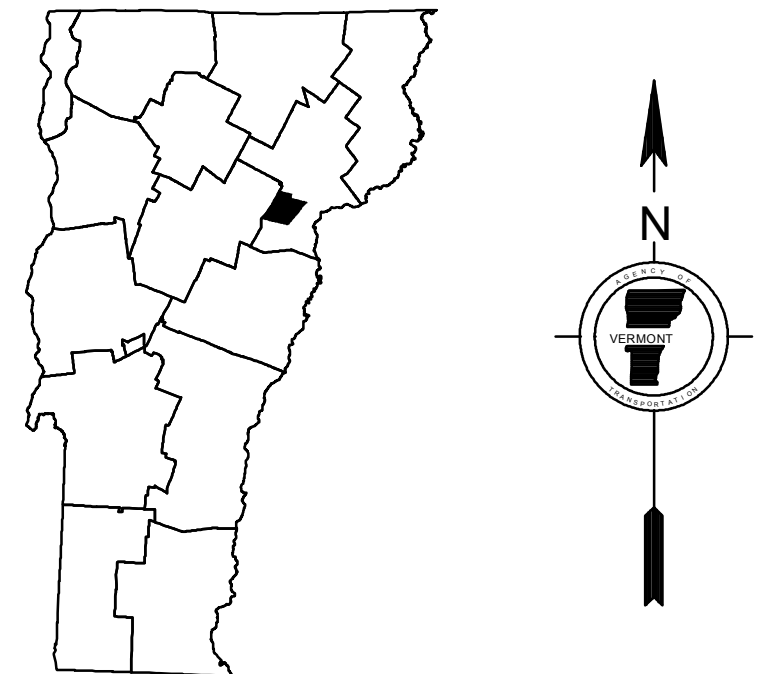
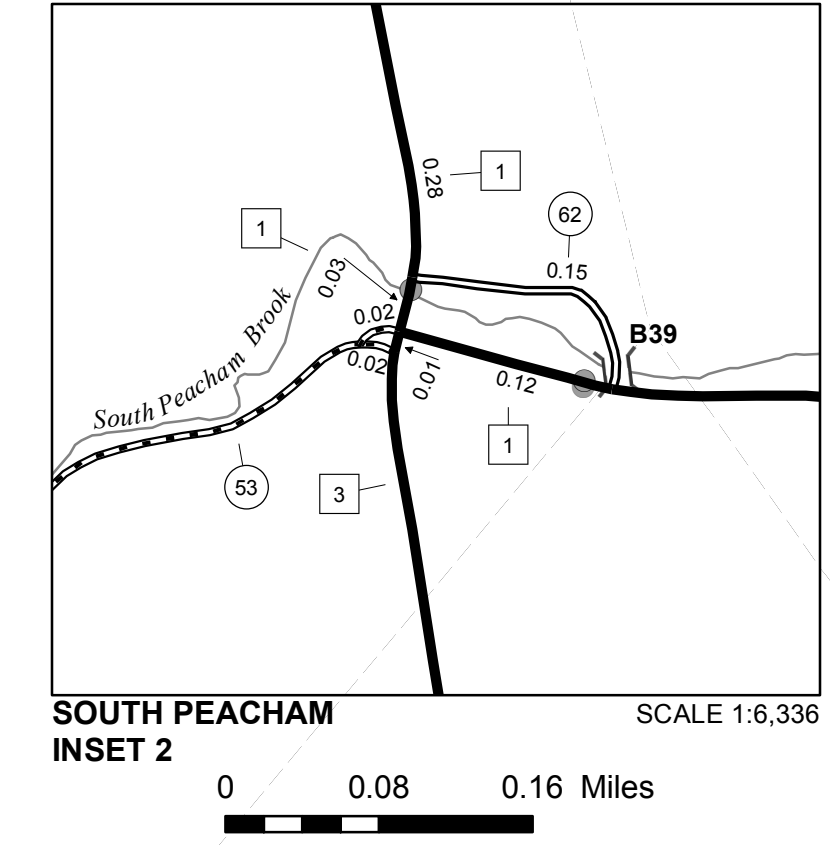
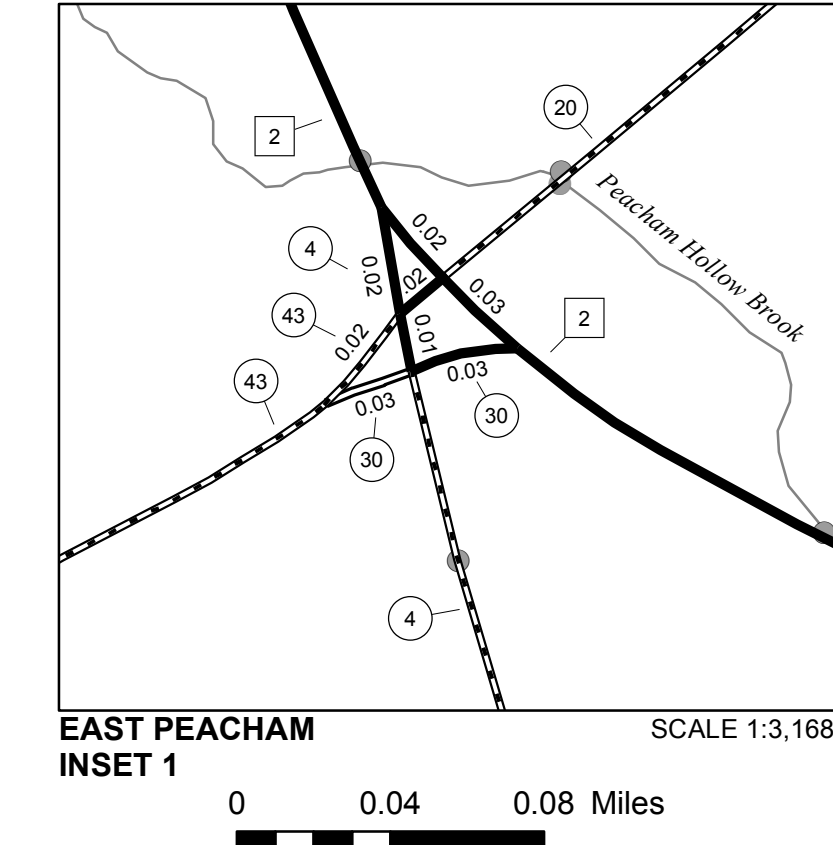


TOWN HWY. No.	LENGTH IN MILES CLASS 3	LENGTH IN MILES CLASS 4	TOWN HWY. No.	LENGTH IN MILES CLASS 3	LENGTH IN MILES CLASS 4
4	2.11		39	0.73	
5	5.25	(0.70)	40	0.56	(0.95)
6	6.45		41	1.05	
7	0.45		42	0.78	
8	3.52		43	0.90	
10	0.08		44	1.25	
13	1.84		45	0.18	
14	0.33		46	0.60	
15	0.34		48	0.50	
16	0.43		49	0.44	
17	0.11		50	0.85	
19	2.15		51	0.11	
20	2.40	(0.40)	52	0.30	
21		(1.20)	53	0.70	
24	1.30		54	0.55	
25	1.55		55	0.35	
26	0.10	(0.90)	56	0.15	
27	0.13		57	0.15	
28	3.25		58	0.67	
29		(0.16)	59	1.46	(0.33)
30	0.06		60	0.40	
31	1.76		61	1.89	
32	0.65		62	0.15	
33	0.85		63	0.75	
34	1.10		64		(0.58)
36	1.25		65		(0.96)
37	0.03				
TOTAL			TOTAL	52.96	6.18

MILEAGE SUMMARY

CLASS 2		
TH-1	5.460	
TH-2	3.350	
TH-3	1.140	
TOTAL CLASS 2		9.950
TOTAL CLASS 3		52.96
TOTAL TOWN		62.910
STATE HIGHWAY VT-232	1.646	
TOTAL STATE HIGHWAY		1.646
TOTAL STATE		1.646

TOTAL TRAVELED HIGHWAYS, FEB. 10, 2018: 64.556
(Excludes Class 4 and Legal Trail Mileage)



VERMONT
GENERAL HIGHWAY MAP
Town of Peacham
CALEDONIA COUNTY

Transportation District #7
Prepared by the
Vermont Agency of Transportation
Division of Policy, Planning and Intermodal Development
in cooperation with
U.S. Department of Transportation
Federal Highway Administration

Mileage as of February 10, 2018
Map prepared July 25, 2018
SCALE 1:31,680

DISCLAIMER:
The untraveled highways (laid-out town highways), discontinued highways, and legal trails hereon are those of which the Agency of Transportation has record; others may exist.

Highway and bridge data by the Agency of Transportation. Town short structures drawn from the VTCULVERTS (formerly VOBCIT) online database. All other data from the Vermont Center for Geographic Information. Only named streams shown.

Vermont State Plane Coordinate System
North American Datum of 1983
SPCS_Zone_Identifier: 4400
Geodetic Reference System 80
4,000-meter grid, Easting - Northing