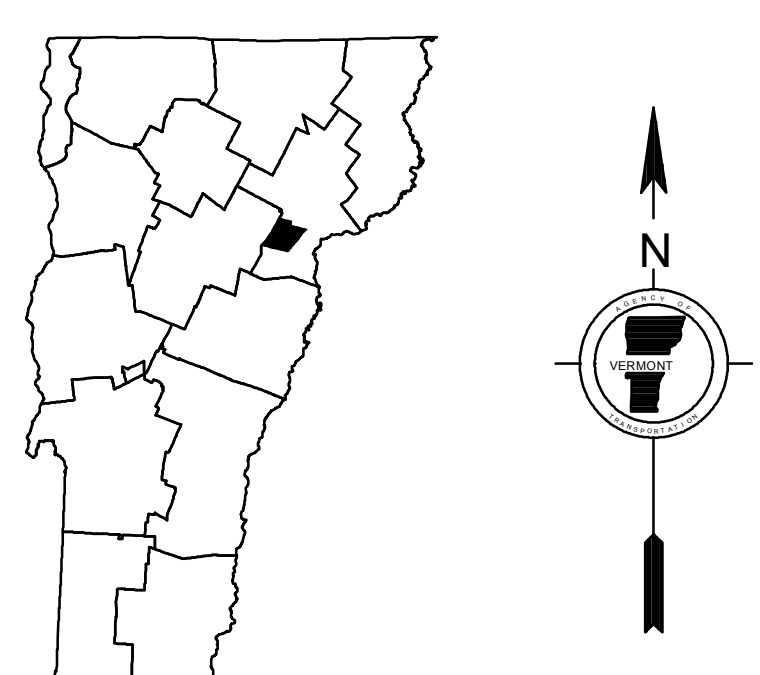
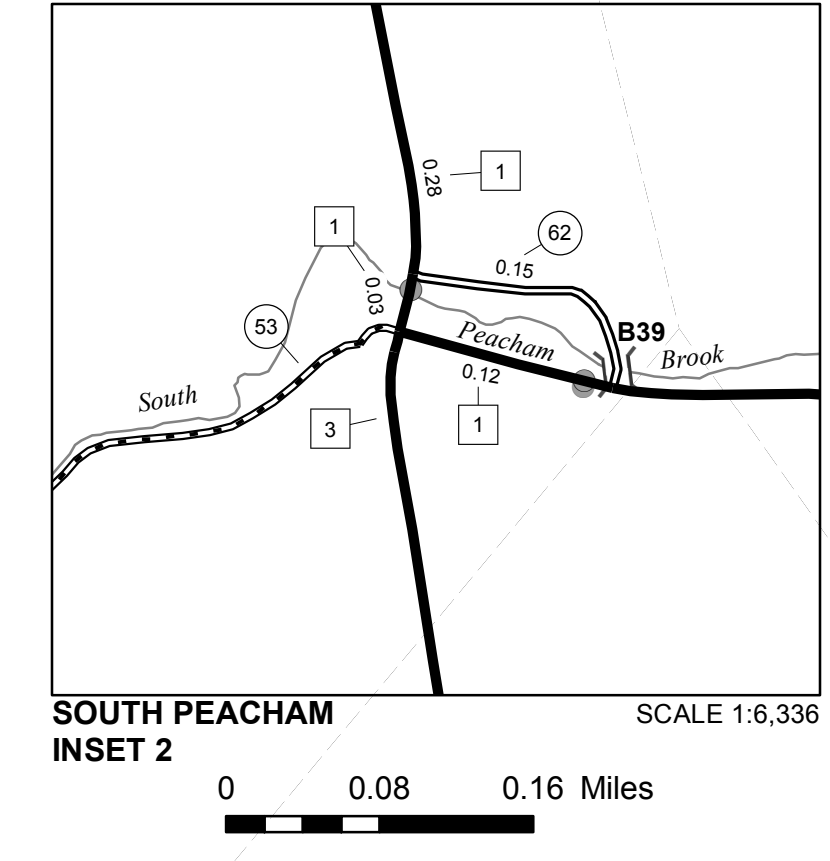
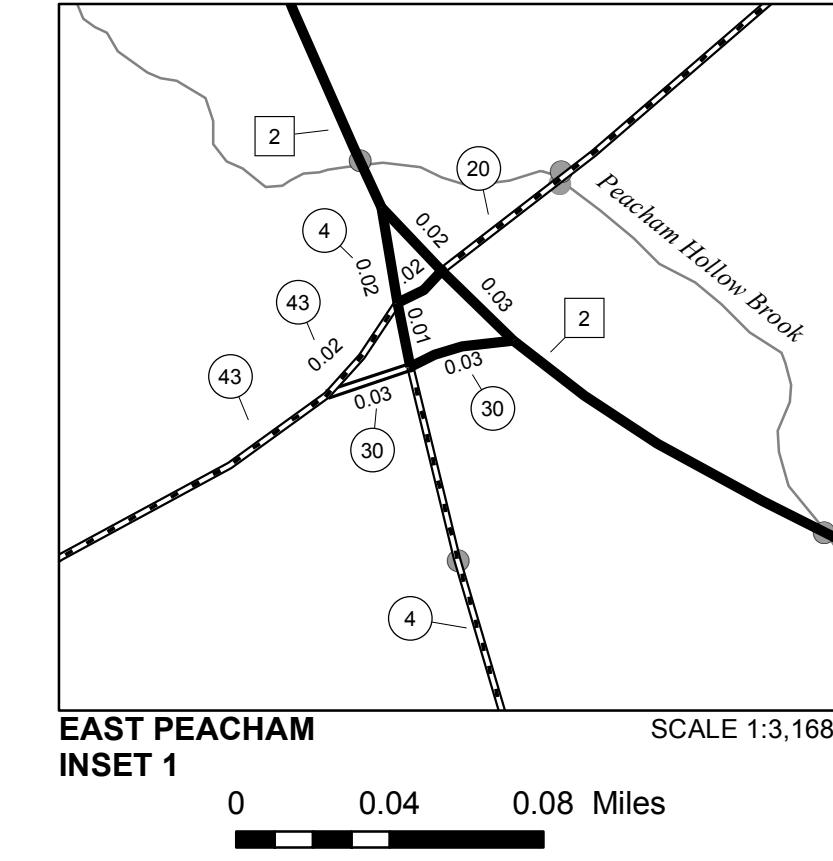


TOWN HWY. No.	LENGTH IN MILES CLASS 3	LENGTH IN MILES CLASS 4	TOWN HWY. No.	LENGTH IN MILES CLASS 3	LENGTH IN MILES CLASS 4	LEGAL TRAIL No.	LENGTH IN MILES LEGAL TRAIL
4	2.11		37	0.03		1	(0.93)
5	5.25	(0.70)	39	0.73		2	(0.95)
6	6.45		40	0.56		3	(1.00)
7	0.45		41	1.05	(0.95)	4	(1.85)
8	3.52		42	0.78		TOTAL	4.73
10	0.08		43	0.90			
13	1.84		44	1.25			
14	0.33		45	0.18			
15	0.34		46	0.60			
16	0.43		48	0.50			
17	0.11		49	0.44			
18	0.32		50	0.85			
19	2.15		51	0.11			
20	2.40	(0.40)	52	0.30			
21		(1.20)	53	0.70			
24	1.30		54	0.55			
25	1.55		55	0.35			
26	0.10	(0.90)	56	0.15			
27	0.13		57	0.15			
28	3.25		58	0.67	(0.33)		
29		(0.16)	59	1.46			
30	0.06		60	0.40			
31	1.76		61	1.89			
32	0.65		62	0.15			
33	0.85		63	0.75			
34	1.10		64		(0.58)		
36	1.25		65		(0.96)		
TOTAL			TOTAL	53.28	6.18		

MILEAGE SUMMARY

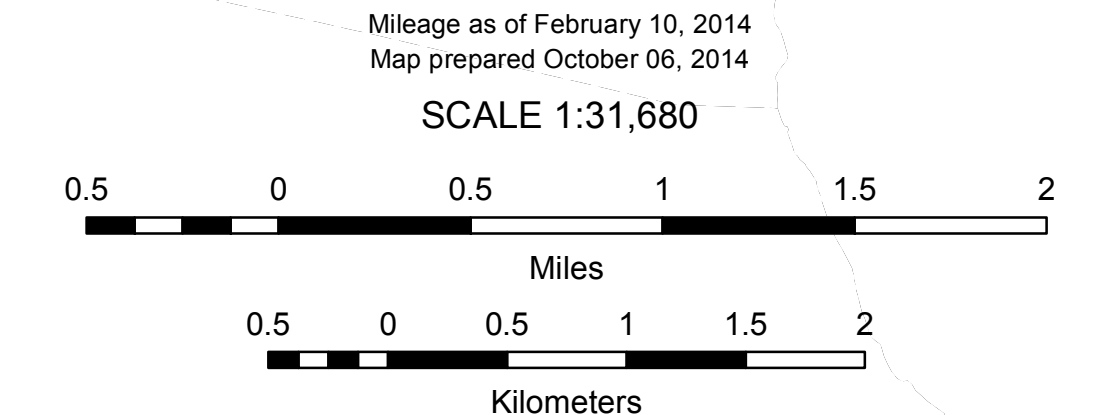
CLASS	TH-1	TH-2	TH-3	TOTAL CLASS	TOTAL TOWN	TOTAL STATE
CLASS 2	5.460	3.350	1.140	9.950		
CLASS 3					53.28	
STATE HIGHWAY VT-232	1.646					1.646
TOTAL TRAVELED HIGHWAYS, FEB. 10, 2014:	64.876					

(Excludes Class 4, Legal Trail, and Unidentified Corridor Mileage)



VERMONT
GENERAL HIGHWAY MAP
Town of Peacham
 CALEDONIA COUNTY

Transportation District #7
 Prepared by the
 Vermont Agency of Transportation
 Division of Policy, Planning and Intermodal Development
 in cooperation with
 U.S. Department of Transportation
 Federal Highway Administration



DISCLAIMER:
 The untraveled highways (laid-out town highways), discontinued highways, and legal trails herein are those of which the Agency of Transportation has record; others may exist.

Highway and bridge data by the Agency of Transportation. Town short structures are drawn from the Vermont Online Bridge & Culvert Inventory Tool (VOBCIT) database. All other data from the Vermont Center for Geographic Information. Only named streams are shown.

Vermont State Plane Coordinate System
 North American Datum of 1983
 SPCS_Zone_Identifier: 4400
 Geodetic Reference System 80
 4,000-meter grid, Easting - Northing