

TOWN HWY. No.	LENGTH IN MILES CLASS 3	CLASS 4
2	8.87	
3	0.01	
4	(0.50)	
5	(1.60)	
6	0.55	
7	0.90	(0.52)
8	1.37	(0.08)
10	3.97	
11	1.37	
12	(0.10)	
13	(0.24)	
14	0.26	
15	(0.15)	
16	0.10	
17	3.16	
18	1.28	
19	0.47	(0.28)
20	0.17	
21	(0.25)	
22	(0.06)	
23	0.08	
24	0.02	
25	1.36	
26	0.26	
27	1.55	
28	0.60	
29	2.45	
30	0.90	
32	(0.98)	
33	(0.09)	
34	0.46	
35	(0.25)	
36	0.30	
37	0.06	
38	0.27	
39	0.53	
40	0.50	
TOTAL	30.45	5.10

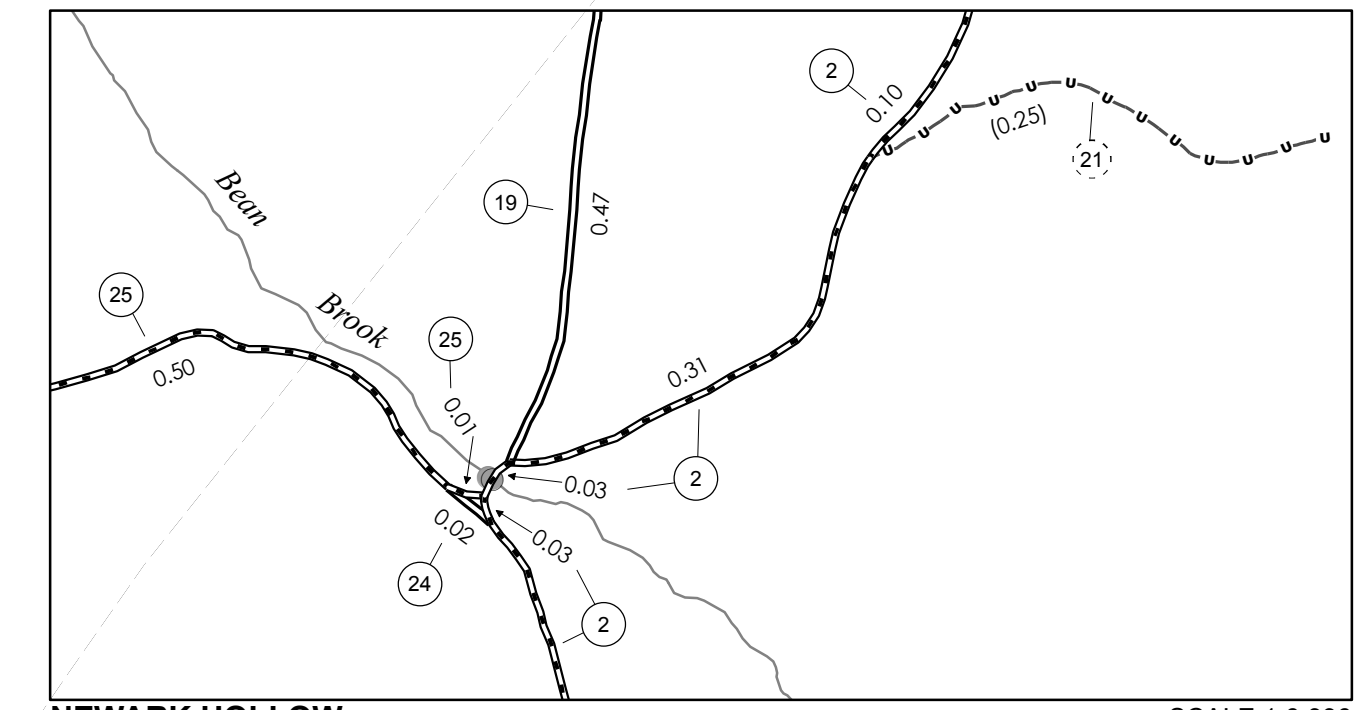
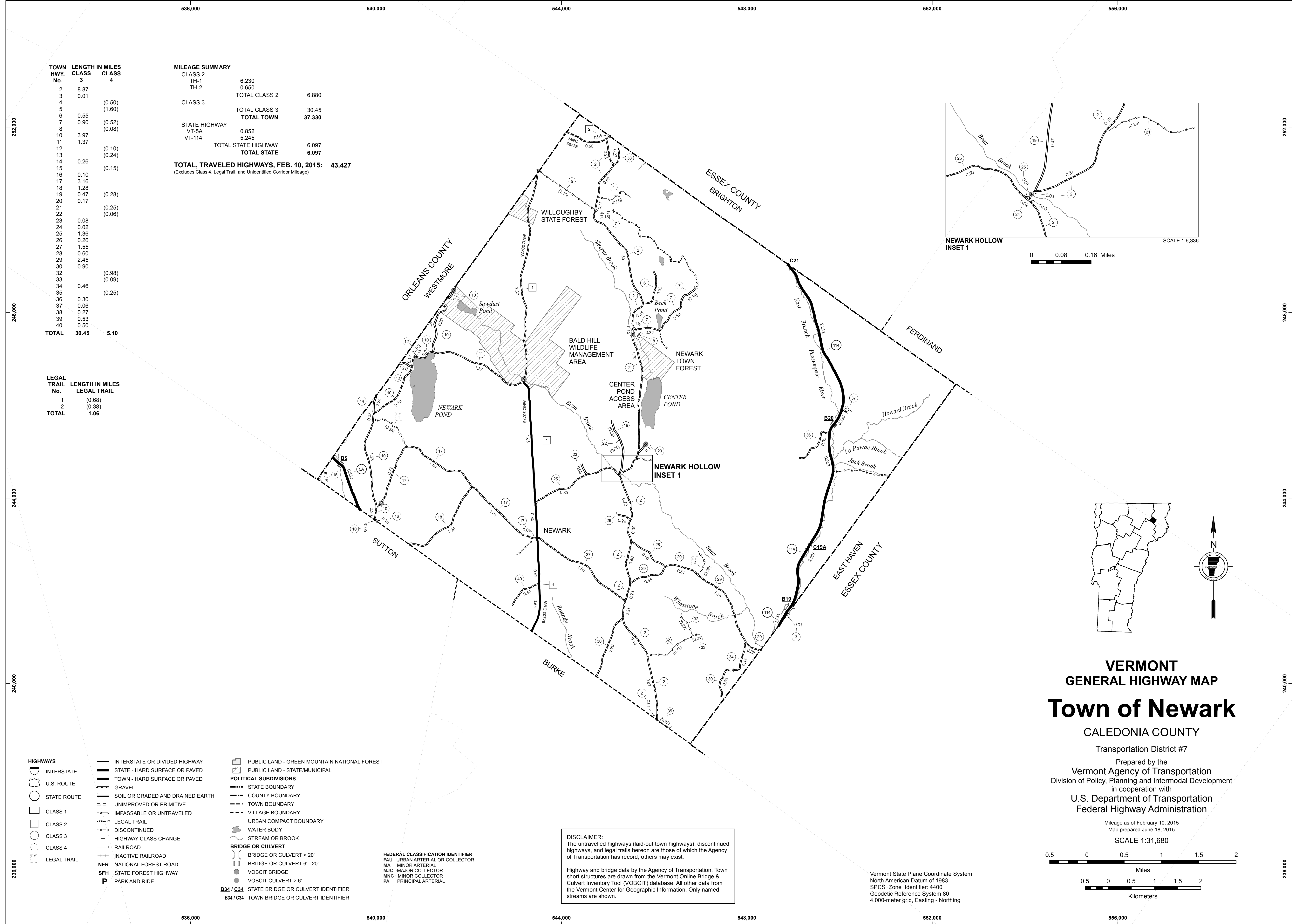
MILEAGE SUMMARY

CLASS 2	6.230	
TH-1	0.650	
TH-2		
TOTAL CLASS 2	6.880	
CLASS 3		
TOTAL CLASS 3	30.45	
TOTAL TOWN	37.330	
STATE HIGHWAY		
VT-5A	0.852	
VT-114	5.245	
TOTAL STATE HIGHWAY	6.097	
TOTAL STATE	6.097	
TOTAL, TRAVELED HIGHWAYS, FEB. 10, 2015:	43.427	

(Excludes Class 4, Legal Trail, and Unidentified Corridor Mileage)

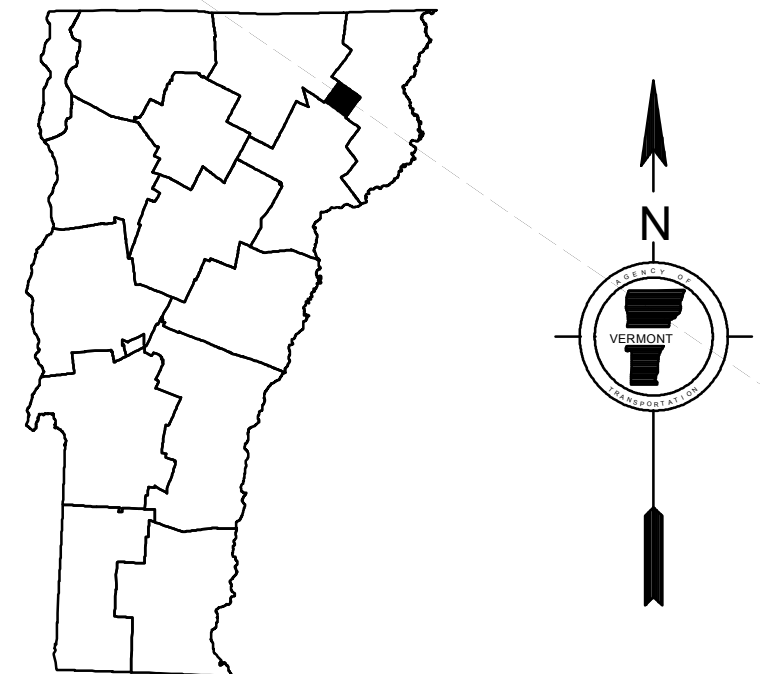
LEGAL TRAIL

No.	LENGTH IN MILES LEGAL TRAIL
1	(0.68)
2	(0.38)
TOTAL	1.06



0 0.08 0.16 Miles

SCALE 1:6,336



VERMONT
GENERAL HIGHWAY MAP
Town of Newark
 CALEDONIA COUNTY

Transportation District #7
 Prepared by the
 Vermont Agency of Transportation
 Division of Policy, Planning and Intermodal Development
 in cooperation with
 U.S. Department of Transportation
 Federal Highway Administration

Mileage as of February 10, 2015
 Map prepared June 18, 2015
 SCALE 1:31,680

0.5 0 0.5 1 1.5 2 Miles
 0.5 0 0.5 1 1.5 2 Kilometers

DISCLAIMER:
 The untraveled highways (laid-out town highways), discontinued highways, and legal trails hereon are those of which the Agency of Transportation has record; others may exist.

Highway and bridge data by the Agency of Transportation. Town short structures are drawn from the Vermont Online Bridge & Culvert Inventory Tool (VOBCIT) database. All other data from the Vermont Center for Geographic Information. Only named streams are shown.

Vermont State Plane Coordinate System
 North American Datum of 1983
 SPCS_Zone_Identifier: 4400
 Geodetic Reference System 80
 4,000-meter grid, Easting - Northing