

538,000

540,000

542,000

228,000

228,000

228,000

228,000

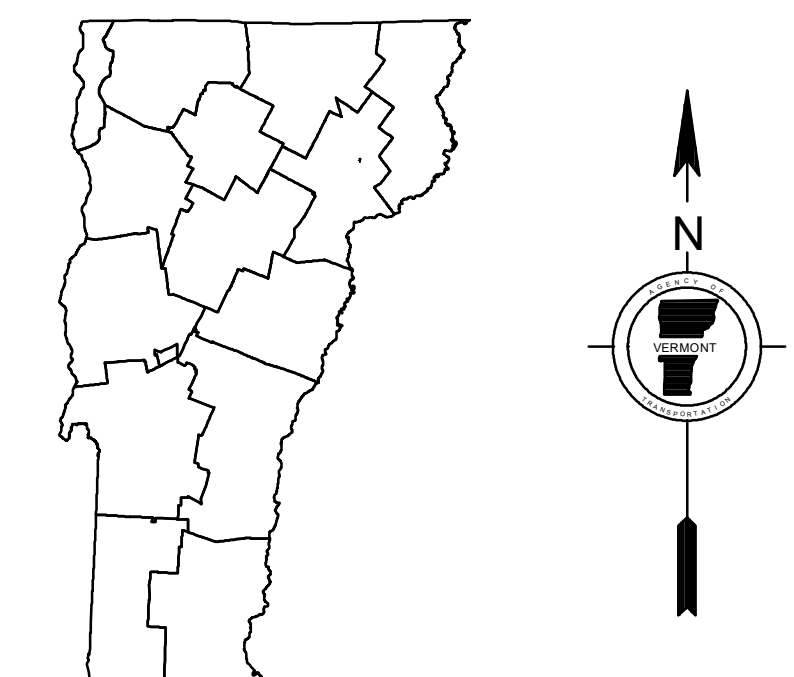
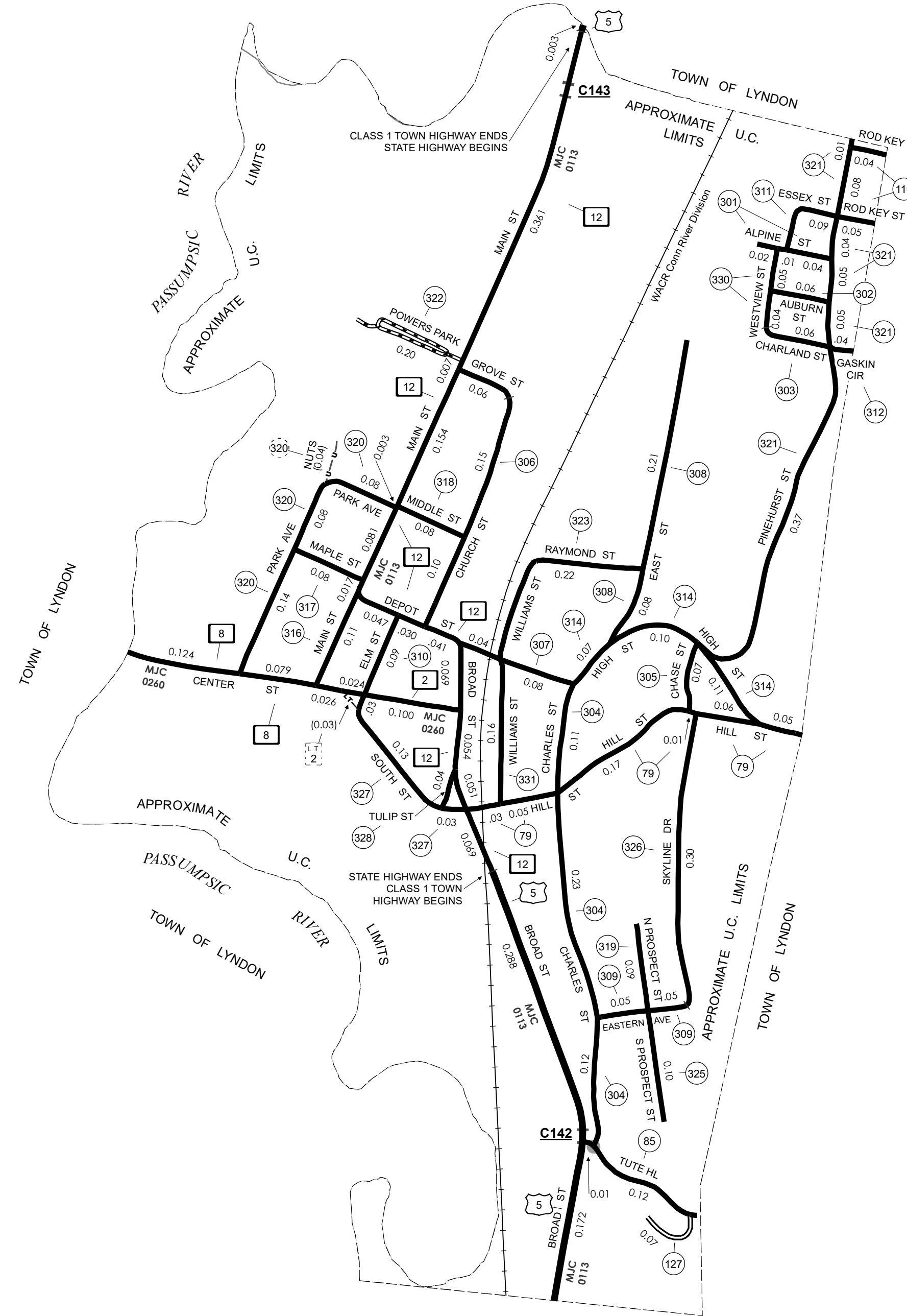
TOWN HWY. No.	LENGTH IN MILES CLASS 3	CLASS 4	TOWN ROAD NAME
79	0.37		HILL ST
85	0.13		TUTE HL
110	0.09		ROD KEY ST
127	0.07		SLEEPY HOLLOW LN
301	0.07		ALPINE ST
302	0.06		AUBURN ST
303	0.06		CHARLAND ST
304	0.46		CHARLES ST
305	0.07		CHASE ST
306	0.25		CHURCH ST
307	0.12		DEPOT ST
308	0.29		EAST ST
309	0.10		EASTERN AVE
310	0.09		ELM ST
311	0.09		ESSEX ST
312	0.04		GASKIN CIR
313	0.06		GROVE ST
314	0.28		HIGH ST
316	0.11		MAIN ST
317	0.08		MAPLE ST
318	0.08		MIDDLE ST
319	0.09		N PROSPECT ST
320	0.30		PARK AVE
321	0.60		PINEHURST ST
322	0.20		POWERS PARK
323	0.11		RAYMOND ST
323	0.11		WILLIAMS ST
325	0.10		S PROSPECT ST
326	0.30		SKYLINE DR
327	0.19		SOUTH ST
328	0.04		TULIP ST
330	0.09		WESTVIEW ST
331	0.16		WILLIAMS ST
TOTAL	5.26	0.00	

LEGAL TRAIL No.	LENGTH IN MILES LEGAL TRAIL
2	(0.03)
TOTAL	0.03

TOWN HWY. No.	LENGTH IN MILES "NOT UP TO STANDARD"
320	(0.04)
TOTAL	0.04

*The sections of the town highways listed above are legally Class 3, but have been deemed "Not Up To Standard" and are functionally Class 4 Town Highways

MILEAGE SUMMARY			
CLASS 1	0.353		
TH-8	0.984		
TH-12		TOTAL CLASS 1	1.337
CLASS 3		TOTAL CLASS 3	5.26
		TOTAL TOWN	6.597
US HIGHWAY			
US-5	0.463	TOTAL US HIGHWAY	0.463
		TOTAL STATE	0.463
TOTAL, TRAVELED HIGHWAYS, FEB. 10, 2024:			7.060
<small>(Excludes Class 4 and Legal Trail Mileage)</small>			



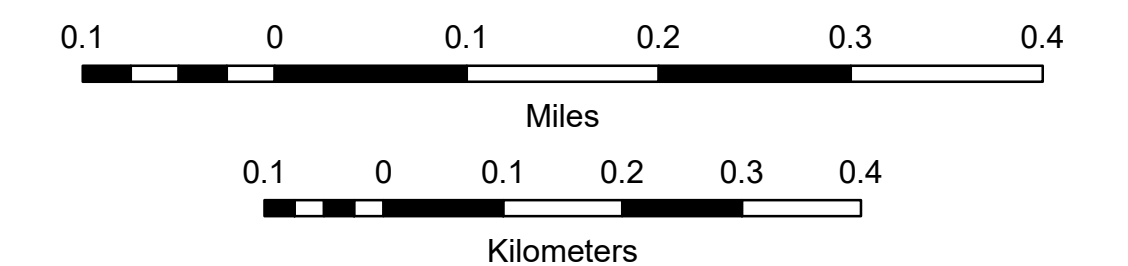
VERMONT GENERAL HIGHWAY MAP Urban Compact of Lyndon CALEDONIA COUNTY

Transportation District #7

Prepared by the
Vermont Agency of Transportation
Division of Policy, Planning and Intermodal Development
in cooperation with
U.S. Department of Transportation
Federal Highway Administration

Mileage as of February 10, 2024
Map prepared August 06, 2024

SCALE 1:6,336



- HIGHWAYS**
 - INTERSTATE OR DIVIDED HIGHWAY
 - STATE - HARD SURFACE OR PAVED
 - TOWN - HARD SURFACE OR PAVED
 - GRAVEL
 - SOIL OR GRADED AND DRAINED EARTH
 - UNIMPROVED OR PRIMITIVE
 - IMPASSABLE OR UNTRAVELED
 - LEGAL TRAIL
 - DISCONTINUED
 - HIGHWAY CLASS CHANGE
 - RAILROAD
 - INACTIVE RAILROAD
 - PUBLIC LAND - NATIONAL FOREST
 - PUBLIC LAND - STATE/MUNICIPAL
 - NFR NATIONAL FOREST ROAD
 - ACE ARMY CORPS OF ENGINEERS
 - USGH UNITED STATES GOV. HWY.

- POLITICAL SUBDIVISIONS**
 - STATE BOUNDARY
 - COUNTY BOUNDARY
 - TOWN BOUNDARY
 - VILLAGE BOUNDARY
 - URBAN COMPACT BOUNDARY
 - WATER BODY
 - STREAM OR BROOK
- BRIDGE OR CULVERT**
 - BRIDGE OR CULVERT > 20'
 - BRIDGE OR CULVERT 6' - 20'
 - BIKE PATH STRUCTURE
 - VT CULVERTS BRIDGE
 - VT CULVERTS CULVERT > 6'

- B34 / C34** STATE BRIDGE OR CULVERT IDENTIFIER
- B34 / C34** TOWN BRIDGE OR CULVERT IDENTIFIER

- FEDERAL CLASSIFICATION IDENTIFIER**
 - MA MINOR ARTERIAL
 - MJC MAJOR COLLECTOR
 - MNC MINOR COLLECTOR
 - PA PRINCIPAL ARTERIAL

DISCLAIMER:
The untraveled highways (laid-out town highways), discontinued highways, and legal trails herein are those of which the Agency of Transportation has record; others may exist.

Highway and bridge data by the Agency of Transportation.
Town short structures drawn from the VT CULVERTS (formerly VOBCIT) online database. All other data from the Vermont Open Geodata Portal. Only named streams shown.

Vermont State Plane Coordinate System
North American Datum of 1983
SPCS_Zone_Identifier: 4400
Geodetic Reference System 80
2,000-meter grid, Easting - Northing

538,000

540,000

542,000