

TOWN HWY NO.	LENGTH IN MILES CLASS 3	CLASS 4					
9	2.05		56	0.19	(0.61)	106	0.12
10	0.10		57	1.65		107	0.20
11	1.81	(0.03)	58	0.10		108	0.44
12	0.10		59	1.41		109	0.02
13	0.65		60	0.30	(0.25)	110	0.11
14	3.68	(0.25)	61	0.08		111	0.18
15	0.40		62	0.09		112	0.26
16	0.40		63	0.19		113	0.06
17	1.78		64	0.10		114	0.21
18	0.22		65	0.50		115	0.74
19	1.28		66	0.18		116	0.16
20	0.04	(0.46)	67	0.25		117	0.09
21	1.04		68	1.58		118	0.10
22	0.11		69	0.70		119	0.10
23	1.17	(0.12)	70		(0.34)	120	0.09
24	2.14	(0.41)	71		(0.12)	121	0.07
25	0.33		72		(0.27)	124	0.08
26	0.96		73	0.20		125	0.06
27	0.04		74	0.28		126	0.03
28	0.58		75	0.29		127	0.07
29	0.30	(0.20)	76	0.86		129	0.10
30	1.45		77	0.20		130	0.24
31	1.64		78	0.85		131	0.08
32	1.40		79	0.49		132	0.06
33	0.17		80		(0.07)	133	0.15
34	0.35		81	0.05		134	0.20
36	2.86		82	0.10		135	0.09
37	0.55		83	0.07		136	0.12
38	0.83		85	0.23		137	0.26
39	0.63	(0.19)	87	0.10		138	0.05
40	1.77		90	0.05		139	0.05
41	0.32		91	0.10		140	0.05
42	0.25		92	0.90		141	0.76
43	0.75	(0.13)	93	0.27		142	0.11
44	0.30	(1.70)	94	0.58		143	0.11
45	1.49		95	0.09		144	0.15
46	1.84		96	0.15		145	0.51
47	0.04	(0.71)	97	0.25		146	0.20
48	0.89	(0.94)	98	0.38		147	0.31
49	1.05		99	0.36		149	0.14
50	0.64	(0.23)	100	0.16		150	0.16
51	0.55		101	0.19		151	
52	0.35		102	0.19		152	0.19
53	0.13	(0.11)	103	0.18		153	0.25
54	0.94	(0.36)	104	0.07		154	0.29
55		(0.45)	105	0.17		155	0.17
			TOTAL	62.76		8.81	

MILEAGE SUMMARY

CLASS	LENGTH	TOTAL CLASS	TOTAL TOWN
CLASS 1			
TH-8	0.689		0.689
TOTAL CLASS 1	0.689		
CLASS 2			
TH-1	4.050		
TH-2	3.910		
TH-4	0.900		
TH-5	2.980		
TH-6	1.050		
TH-7	0.360		
TH-9	2.050		
TH-10	1.420		
TOTAL CLASS 2	16.430		
CLASS 3			
TOTAL CLASS 3	62.760		
TOTAL TOWN	79.879		
STATE HIGHWAY			
VT-114	4.030		
VT-122	4.353		
TOTAL STATE HIGHWAY	8.383		
STATE HIGHWAY - Ramp			
VT-114	0.085		
TOTAL STATE HIGHWAY - Ramp	0.085		
US HIGHWAY			
US-5	5.565		
TOTAL US HIGHWAY	5.565		
TOTAL STATE	14.033		
INTERSTATE			
I-91	6.846		
TOTAL INTERSTATE	6.846		
INTERSTATE - Ramp			
I-91	2.144		
TOTAL INTERSTATE - Ramp	2.144		
TOTAL INTERSTATE	8.990		

TOTAL, TRAVELED HIGHWAYS, FEB. 10, 2008: 102.902
(Excludes Class 4 and Legal Trail Mileage)

- HIGHWAYS**
- ACL
 - INTERSTATE
 - U.S. ROUTE
 - STATE ROUTE
 - CLASS 1
 - CLASS 2
 - CLASS 3
 - CLASS 4
 - LEGAL TRAIL
 - INTERSTATE OR DIVIDED HIGHWAY
 - STATE - HARD SURFACE OR PAVED
 - TOWN - HARD SURFACE OR PAVED
 - GRAVEL
 - SOIL OR GRADED AND DRAINED EARTH
 - UNIMPROVED OR PRIMITIVE
 - IMPASSABLE OR UNTRAVELED
 - LEGAL TRAIL
 - DISCONTINUED
 - HIGHWAY CLASS CHANGE
 - RAILROAD
 - PUBLIC LAND
 - POLITICAL SUBDIVISIONS
 - STATE BOUNDARY
 - COUNTY BOUNDARY
 - TOWN BOUNDARY
 - VILLAGE BOUNDARY
 - URBAN COMPACT
 - OPEN WATER
 - STREAM OR BROOK
 - BRIDGE OR CULVERT
 - BRIDGE OR CULVERT GREATER THAN 20'
 - BRIDGE OR CULVERT 6' - 20'

FEDERAL CLASSIFICATION IDENTIFIER

- FAU URBAN ARTERIAL OR COLLECTOR
- MA MINOR ARTERIAL
- MJC MAJOR COLLECTOR
- MNC MINOR COLLECTOR
- PA PRINCIPAL ARTERIAL

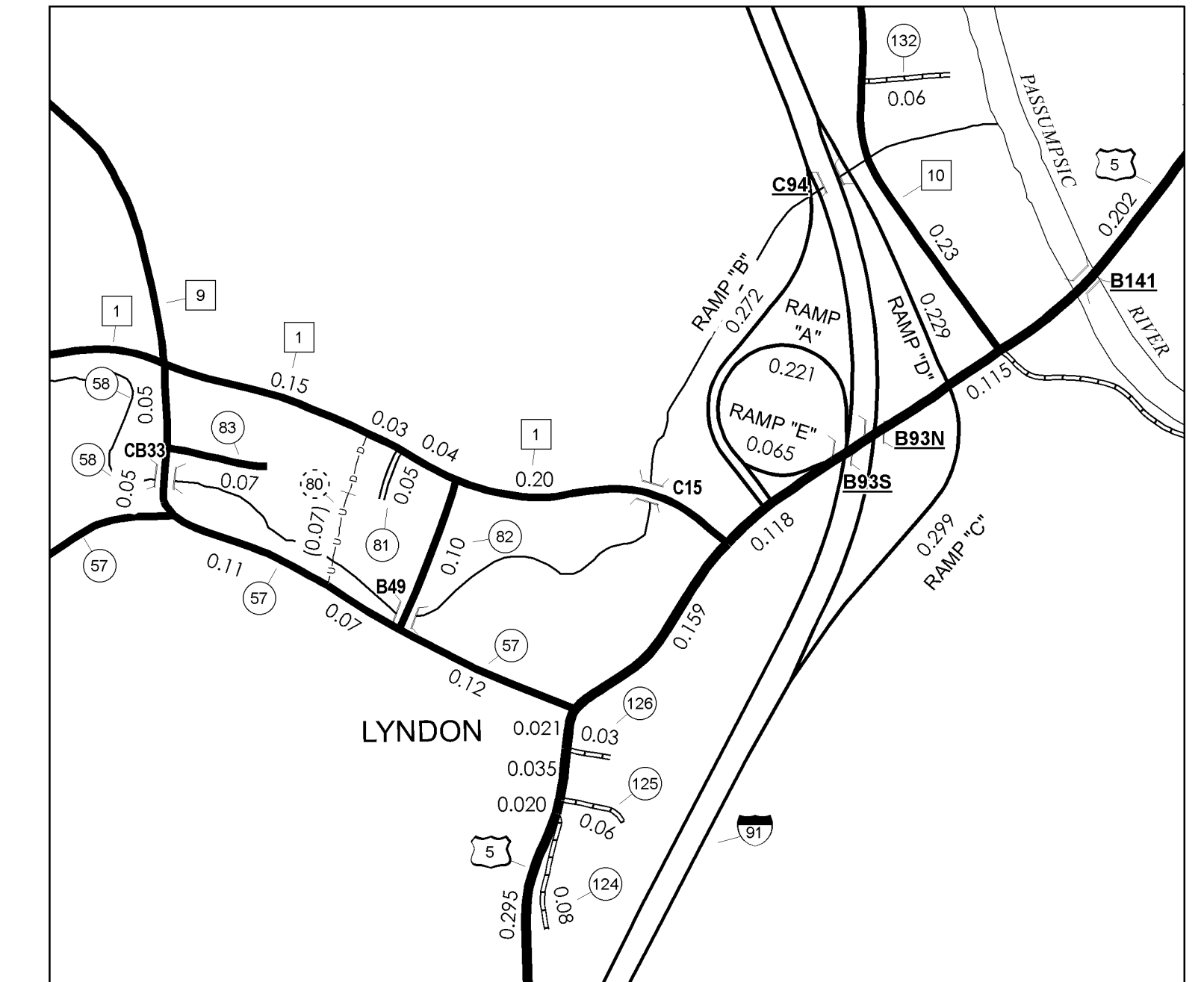
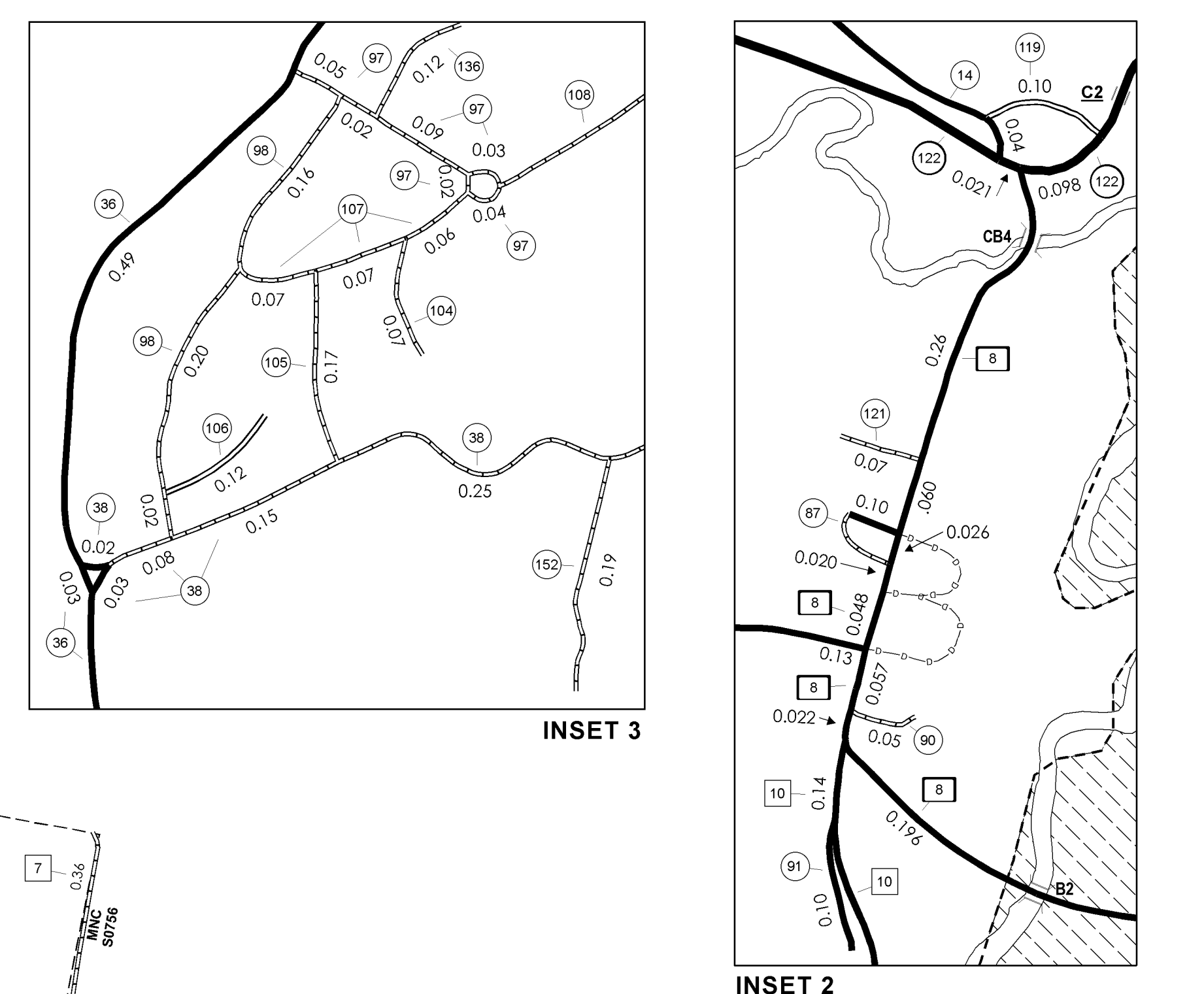
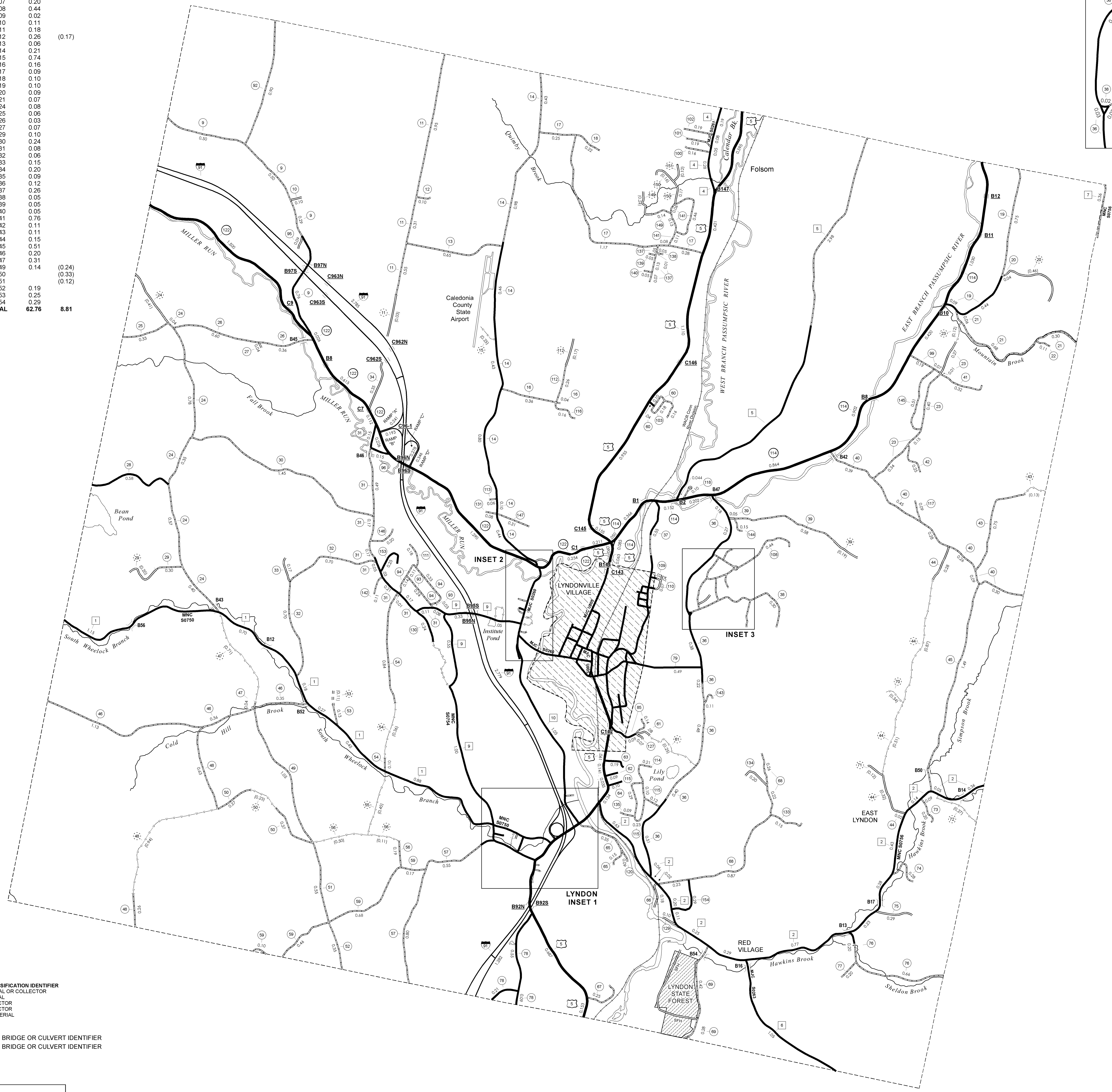
B34 / C34 STATE BRIDGE OR CULVERT IDENTIFIER

B34 / C34 TOWN BRIDGE OR CULVERT IDENTIFIER

DISCLAIMER:
The untraveled highways (aid-out town highways), discontinued highways, and legal trails shown hereon are those of which the Agency of Transportation has record; others may exist.
Highway and bridge data by the Agency of Transportation, Policy & Planning Division. All other data from the Vermont Center for Geographic Information.

STRUCTURES - SURFACE WATER NOTE:
Town short structures (bridges or culverts from 6-feet to less than 20-feet) were not represented due to inconsistencies in the data.
The surface waters are from the Vermont Hydrological Dataset (VHD). Only the named streams are shown.

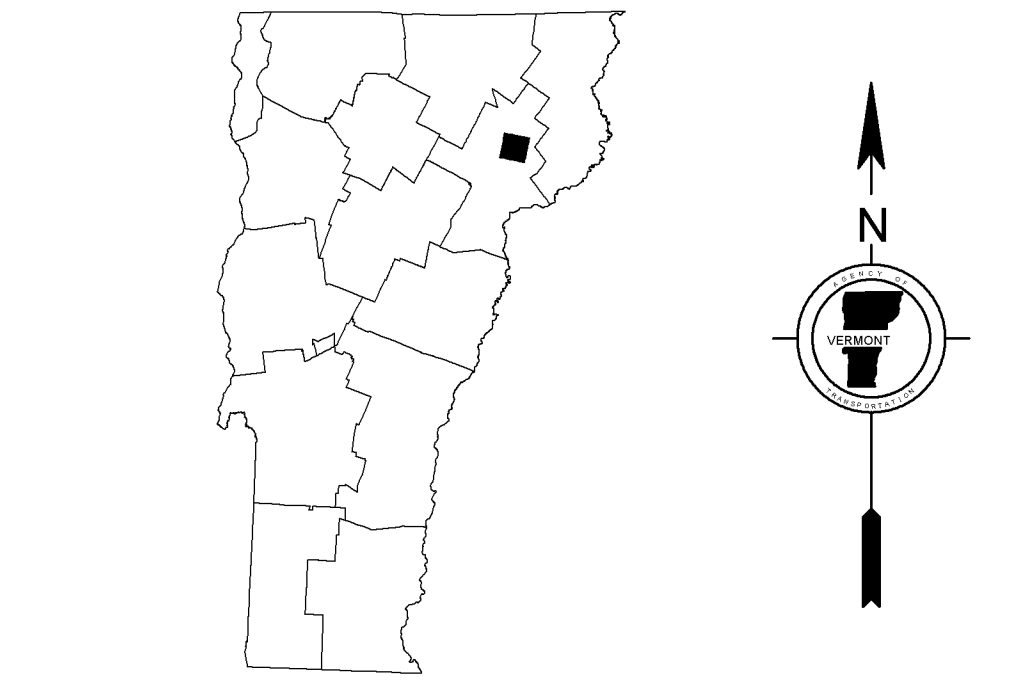
Vermont State Plane Coordinate System
North American Datum of 1983
SPCS Zone Identifier: 4400
Geodetic Reference System 80
4,000-meter grid, Easting - Northing



LYNDON INSET 1

SCALE FOR INSETS 1:6336

0.1 0 0.1 0.2 Miles



VERMONT GENERAL HIGHWAY MAP
Town of Lyndon
CALEDONIA COUNTY

Transportation District #7

Prepared by the
Vermont Agency of Transportation
Policy & Planning Division
in cooperation with
U.S. Department of Transportation
Federal Highway Administration

Mileage as of February 10, 2008
Map generated: September, 2008

