

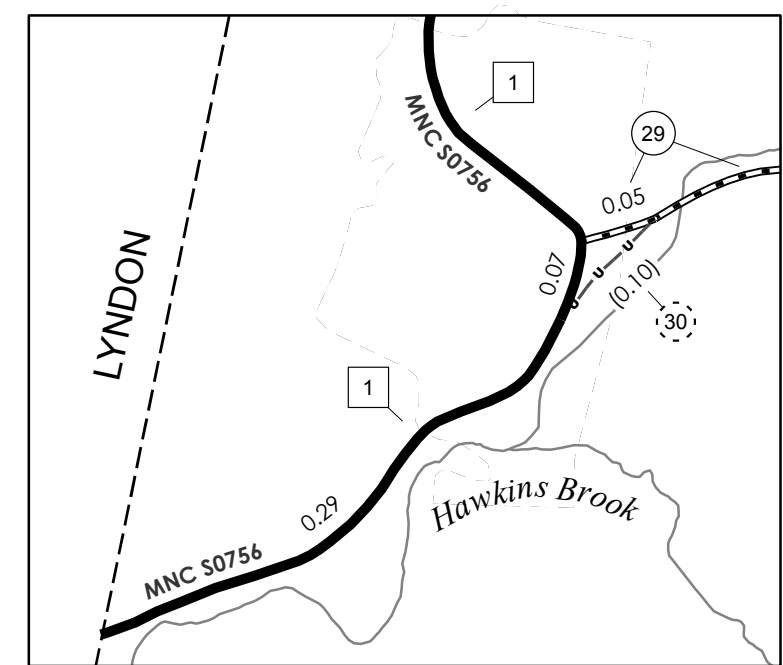
MILEAGE SUMMARY

CLASS 2			
TH-1	4.010		
	TOTAL CLASS 2	4.010	
CLASS 3			
	TOTAL CLASS 3	20.280	
	TOTAL TOWN	24.290	
US HIGHWAY			
US-2	0.967		
	TOTAL US HIGHWAY	0.967	
	TOTAL STATE	0.967	

TOTAL, TRAVELED HIGHWAYS, FEB. 10, 2011: 25.257
 (Excludes Class 4, Legal Trail, and Unidentified Corridor Mileage)

TOWN	HWY. CLASS NO.	LENGTH IN MILES CLASS 3	CLASS 4
	2	0.45	
	3		(1.00)
	4		(0.07)
	5	0.21	
	6	0.93	
	7	1.30	
	8	0.07	
	9		(1.67)
	10	2.53	
	11	0.33	(0.23)
	12	0.37	
	13		(0.31)
	14	0.11	(0.61)
	15	1.49	
	16	0.05	
	17	0.05	(0.30)
	18	0.05	(0.24)
	19	0.80	(1.30)
	20		(0.70)
	21	0.35	
	22	0.10	
	23	0.79	
	24	1.69	
	25	1.20	
	26		(0.60)
	27	0.10	
	28	0.28	
	29	6.23	
	* 30		(0.10)
	31	0.60	
	32	0.06	
	33	0.07	
	34	0.07	
TOTAL	20.28	7.13	

* This portion of town highway is Class 3, but is functionally Class 4



NORTH KIRBY INSET 1
 INSET SCALE 1:6336



- HIGHWAYS**
- INTERSTATE
 - U.S. ROUTE
 - STATE ROUTE
 - CLASS 1
 - CLASS 2
 - CLASS 3
 - CLASS 4
 - LEGAL TRAIL
 - INTERSTATE OR DIVIDED HIGHWAY
 - STATE - HARD SURFACE OR PAVED
 - TOWN - HARD SURFACE OR PAVED
 - GRAVEL
 - SOIL OR GRADED AND DRAINED EARTH
 - UNIMPROVED OR PRIMITIVE
 - IMPASSABLE OR UNTRAVELED
 - LEGAL TRAIL
 - DISCONTINUED
 - HIGHWAY CLASS CHANGE
 - RAILROAD
 - INACTIVE RAILROAD

- POLITICAL SUBDIVISIONS**
- PUBLIC LAND
 - STATE BOUNDARY
 - COUNTY BOUNDARY
 - TOWN BOUNDARY
 - VILLAGE BOUNDARY
 - URBAN COMPACT BOUNDARY
 - WATER BODY
 - STREAM OR BROOK
- BRIDGE OR CULVERT**
- BRIDGE OR CULVERT GREATER THAN 20'
 - BRIDGE OR CULVERT 6' - 20'
 - TOWN SHORT STRUCTURE
- B34 / C34 STATE BRIDGE OR CULVERT IDENTIFIER**
- B34 / C34 TOWN BRIDGE OR CULVERT IDENTIFIER**
- FEDERAL CLASSIFICATION IDENTIFIER**
- FAU URBAN ARTERIAL OR COLLECTOR
 - MA MINOR ARTERIAL
 - MJC MAJOR COLLECTOR
 - MNC MINOR COLLECTOR
 - PA PRINCIPAL ARTERIAL

STRUCTURES - SURFACE WATER NOTE:

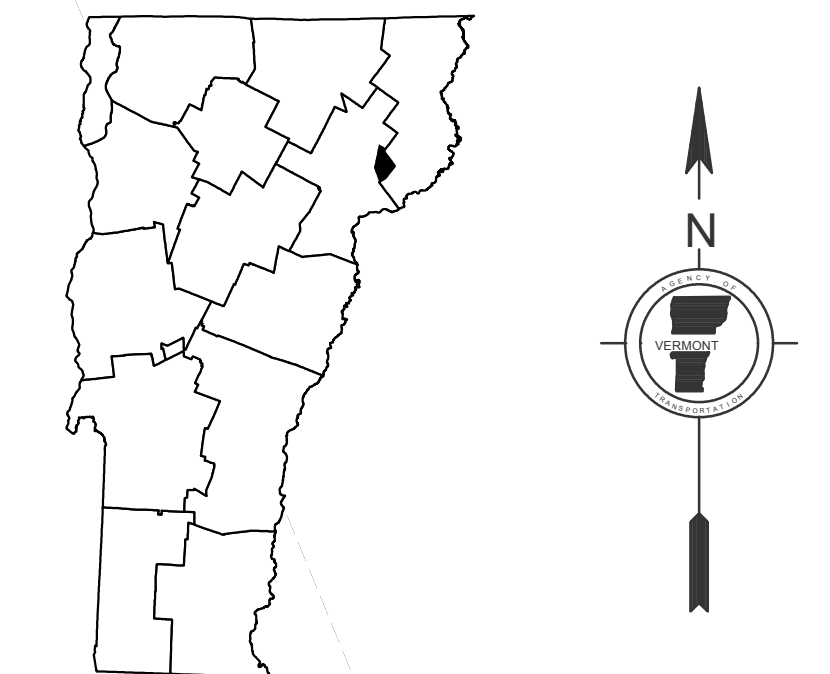
STRUCTURES:
 Town short structures (bridges or culverts from 6-feet to less than 20-feet) are drawn from the Vermont Online Bridge & Culvert Inventory Tool (VOBCIT) database.
 NOTE: Town shorts are not consistently tagged within VOBCIT.

SURFACE WATERS:
 The surface waters are from the Vermont Hydrological Dataset (VHD). Only the named streams are shown.

DISCLAIMER:

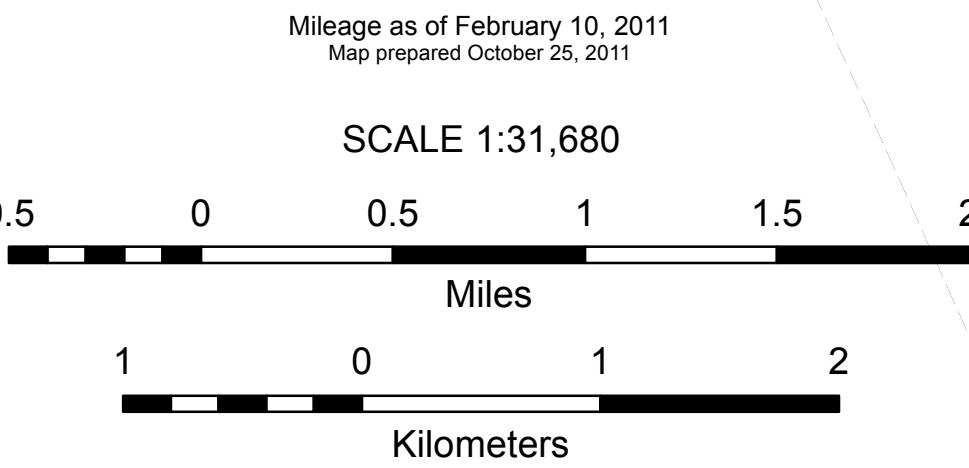
The untraveled highways (laid-out town highways), discontinued highways, and legal trails shown hereon are those of which the Agency of Transportation has record; others may exist.

Highway and bridge data by the Agency of Transportation. All other data from the Vermont Center for Geographic Information.



VERMONT
GENERAL HIGHWAY MAP
Town of Kirby
 CALEDONIA COUNTY

Transportation District #7
 Prepared by the
 Vermont Agency of Transportation
 Division of Policy, Planning & Intermodal Development
 in cooperation with
 U.S. Department of Transportation
 Federal Highway Administration



Vermont State Plane Coordinate System
 North American Datum of 1983
 SPCS_Zone_Identifier: 4400
 Geodetic Reference System 80
 4,000-meter grid, Easting - Northing