

TOWN HWY. No.	LENGTH IN MILES CLASS 3	LENGTH IN MILES CLASS 4	TOWN HWY. No.	LENGTH IN MILES CLASS 3	LENGTH IN MILES CLASS 4	TOWN HWY. No.	LENGTH IN MILES CLASS 3	LENGTH IN MILES CLASS 4
8	1.04		53	0.10		349	0.06	
9	1.15		54	0.90		350	0.16	
10	4.61		55	0.99		351	0.18	
11	0.19		56		(0.10)	352	0.08	
12	1.92		57	0.70		354	0.10	
13	0.17		58		(0.32)	356	0.06	
14	1.39		59	0.12	(0.08)	358	0.19	
15	0.20	(0.03)	60	0.07		360	0.05	
16	0.05		61	0.10		362	0.09	
17	0.08		62	0.12		364	0.07	
18	1.55		63	0.58		365	0.21	
19		(0.06)	64	0.75	(0.47)	366	0.20	
20	2.95		65	0.40		367	0.03	
21	0.35		68	0.04		368	0.17	
22	2.30		69	0.14		370	0.09	
23	0.27		70	0.24		372	0.22	
24	0.40		71	0.95		374	0.15	
25	0.07		73	0.10		376	0.16	
26	0.75		300	0.54		378	0.09	
27	0.15	(0.51)	302	0.04		380	0.25	
28	1.65		304	0.04		382	0.03	
29	1.50		306	0.20		384	0.03	
30	0.12		308	0.03		386	0.17	
31	1.10		310	0.08		388	0.09	
32	1.24		312	0.04		389	0.11	
33	1.75		314	0.34		390	0.18	
34		(0.20)	316	0.11		392	0.31	
35	0.15		318	0.19		393		(0.03)
36	0.08	(0.57)	322	0.21		394	0.18	
37	0.38		324	0.05		396	0.14	
39	1.65		326	0.14		398	0.06	(0.03)
40		(0.80)	328	0.04		400	0.13	
42	0.18		330	0.21		402	0.15	
43		(2.30)	332	0.50		404	0.11	
45	3.45	(0.15)	334	0.11		406	0.10	
46	0.52		336	0.23		408	0.08	
48	0.45		338	0.12		410	0.13	
49	0.70		340	0.06		412	0.30	
50	0.20		342	0.09		414	0.11	
51	2.22		344	0.08		416	0.07	
52	0.06		346	0.05		<b>TOTAL</b>	<b>51.88</b>	<b>5.65</b>

TOWN HWY. No.	LENGTH IN MILES "NOT UP TO STANDARD"
64	(0.45)
70	(0.07)
367	(0.06)
<b>TOTAL</b>	<b>0.58</b>

\* The sections of the town highways listed above are legally Class 3, but have been deemed "Not Up To Standard" and are functionally Class 4 Town Highways.

LEGAL TRAIL No.	LENGTH IN MILES LEGAL TRAIL
1	(1.60)
2	(0.02)
<b>TOTAL</b>	<b>1.62</b>

MILEAGE SUMMARY		
CLASS 1		
TH-1	0.986	
TH-2	0.514	
<b>TOTAL CLASS 1</b>	<b>1.500</b>	
CLASS 2		
TH-1	1.050	
TH-2	3.170	
TH-3	5.205	
TH-4	0.100	
TH-5	0.330	
TH-6	0.200	
TH-7	0.340	
TH-8	0.950	
<b>TOTAL CLASS 2</b>	<b>11.345</b>	
<b>TOTAL CLASS 3</b>	<b>51.88</b>	
<b>TOTAL TOWN</b>	<b>64.725</b>	
STATE HIGHWAY		
VT-14	5.514	
VT-15	6.212	
VT-16	4.420	
<b>TOTAL STATE HIGHWAY</b>	<b>16.146</b>	
<b>TOTAL STATE</b>	<b>16.146</b>	

**TOTAL, TRAVELED HIGHWAYS, FEB. 10, 2026: 80.871**  
(Excludes Class 4 and Legal Trail Mileage)

- HIGHWAYS**
- INTERSTATE
- U.S. ROUTE
- STATE ROUTE
- CLASS 1
- CLASS 2
- CLASS 3
- CLASS 4
- LEGAL TRAIL
- PARK AND RIDE
- INTERSTATE OR DIVIDED HIGHWAY
- STATE - HARD SURFACE OR PAVED
- TOWN - HARD SURFACE OR PAVED
- GRAVEL
- SOIL OR GRADED AND DRAINED EARTH
- UNIMPROVED OR PRIMITIVE
- IMPASSABLE OR UNTRAVELED
- LEGAL TRAIL
- DISCONTINUED
- HIGHWAY CLASS CHANGE
- RAILROAD
- INACTIVE RAILROAD
- PUBLIC LAND - NATIONAL FOREST
- PUBLIC LAND - STATE/MUNICIPAL
- NATIONAL FOREST ROAD
- ARMY CORPS OF ENGINEERS
- UNITED STATES GOV. HWY.

- POLITICAL SUBDIVISIONS**
- STATE BOUNDARY
- COUNTY BOUNDARY
- TOWN BOUNDARY
- VILLAGE BOUNDARY
- URBAN COMPACT BOUNDARY
- WATER BODY
- STREAM OR BROOK
- BRIDGE OR CULVERT**
- BRIDGE OR CULVERT > 20'
- BRIDGE OR CULVERT 6' - 20'
- BIKE PATH STRUCTURE
- VT CULVERTS BRIDGE
- VT CULVERTS CULVERT > 6'
- STATE BRIDGE OR CULVERT IDENTIFIER**
- TOWN BRIDGE OR CULVERT IDENTIFIER**

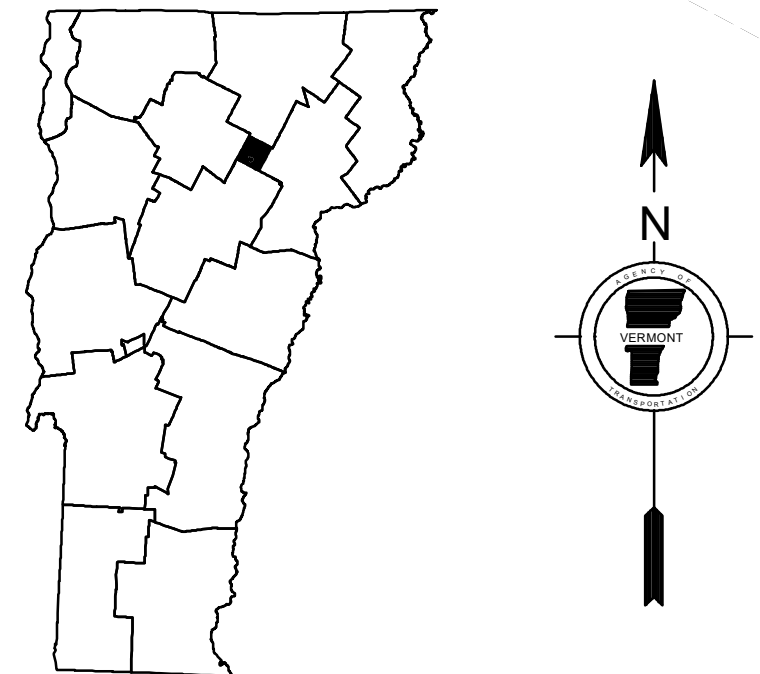
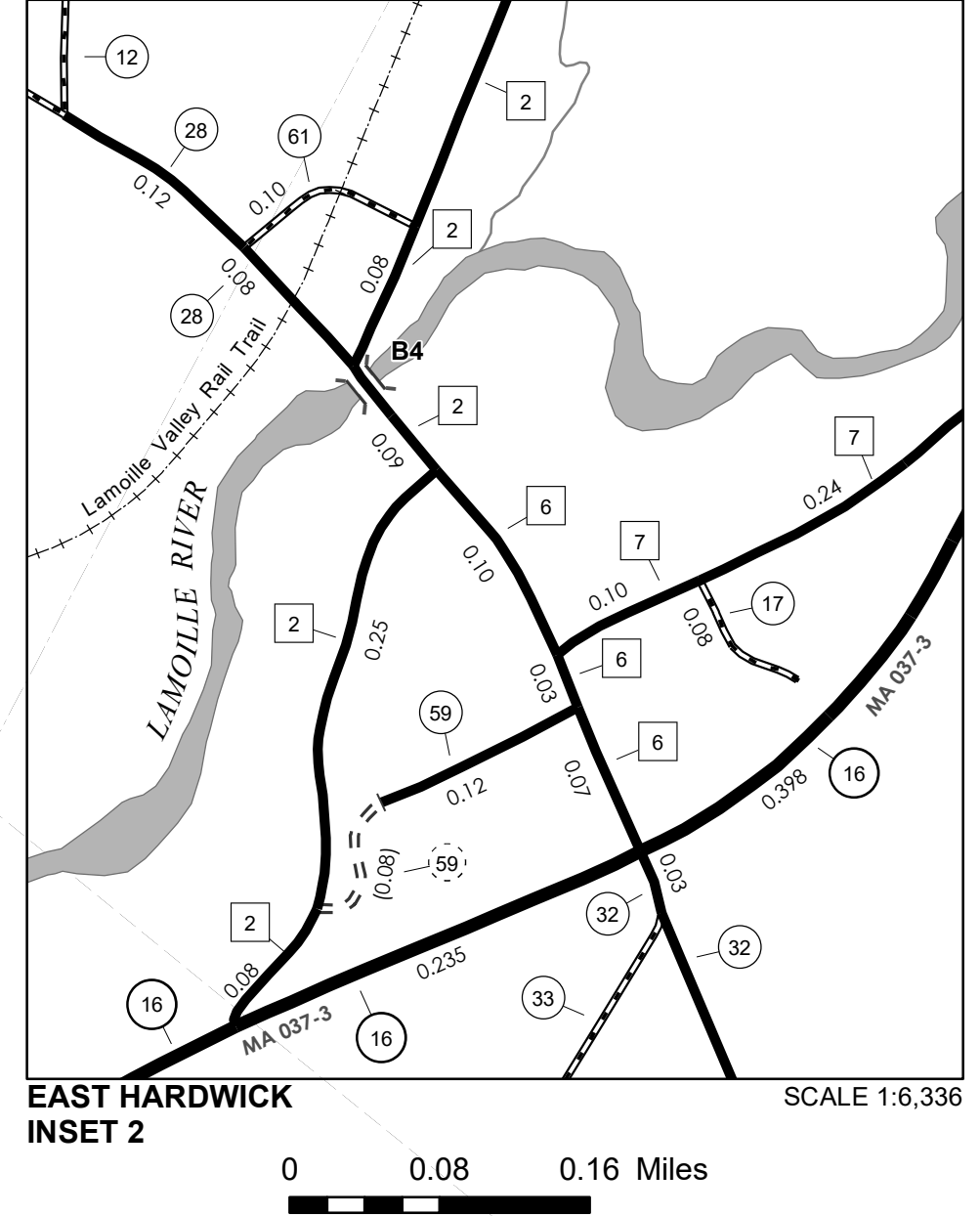
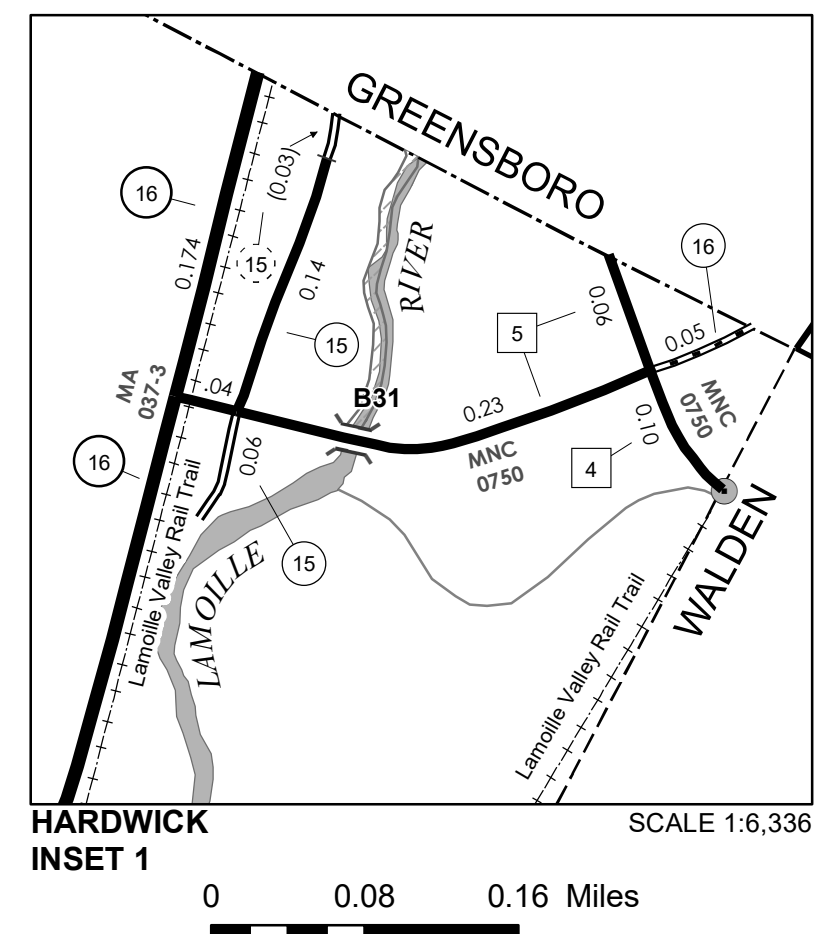
- FEDERAL CLASSIFICATION IDENTIFIER**
- MA MINOR ARTERIAL
- MJC MAJOR COLLECTOR
- MNC MINOR COLLECTOR
- PA PRINCIPAL ARTERIAL

**DISCLAIMER:**  
The untraveled highways (laid-out town highways), discontinued highways, and legal trails herein are those of which the Agency of Transportation has record; others may exist.

Highway and bridge data by the Agency of Transportation. Town short structures drawn from the VT CULVERTS (formerly VOBCIT) online database. All other data from the Vermont Open Geodata Portal. Only named streams shown.

Accessibility Statement: The Agency of Transportation is committed to ensuring accessibility and digital accessibility for all. If you need language assistance, reasonable accommodation, or alternative format, please email [johnathan.croft@vermont.gov](mailto:johnathan.croft@vermont.gov).

Vermont State Plane Coordinate System  
North American Datum of 1983  
SPCS\_Zone\_Identifier: 4400  
Geodetic Reference System 80  
4,000-meter grid, Easting - Northing



**VERMONT**  
**GENERAL HIGHWAY MAP**  
**Town of Hardwick**  
CALEDONIA COUNTY  
Transportation District #7  
Prepared by the  
Vermont Agency of Transportation  
Division of Policy, Planning and Intermodal Development  
in cooperation with  
U.S. Department of Transportation  
Federal Highway Administration  
Mileage as of February 10, 2026  
Map prepared June 05, 2026  
SCALE 1:31,680