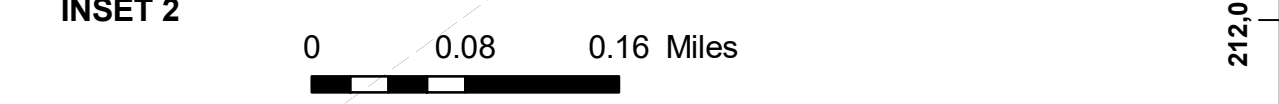
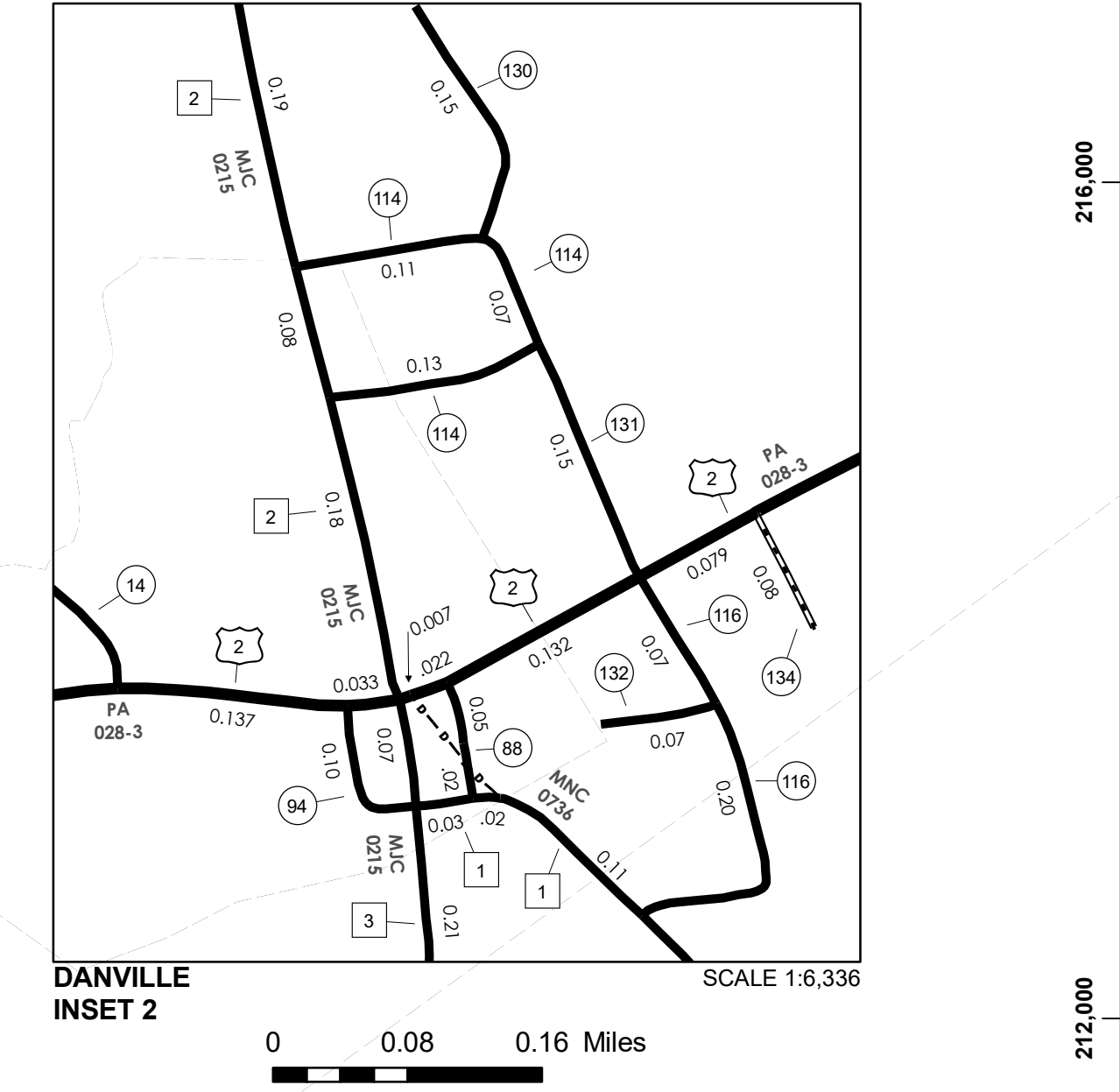

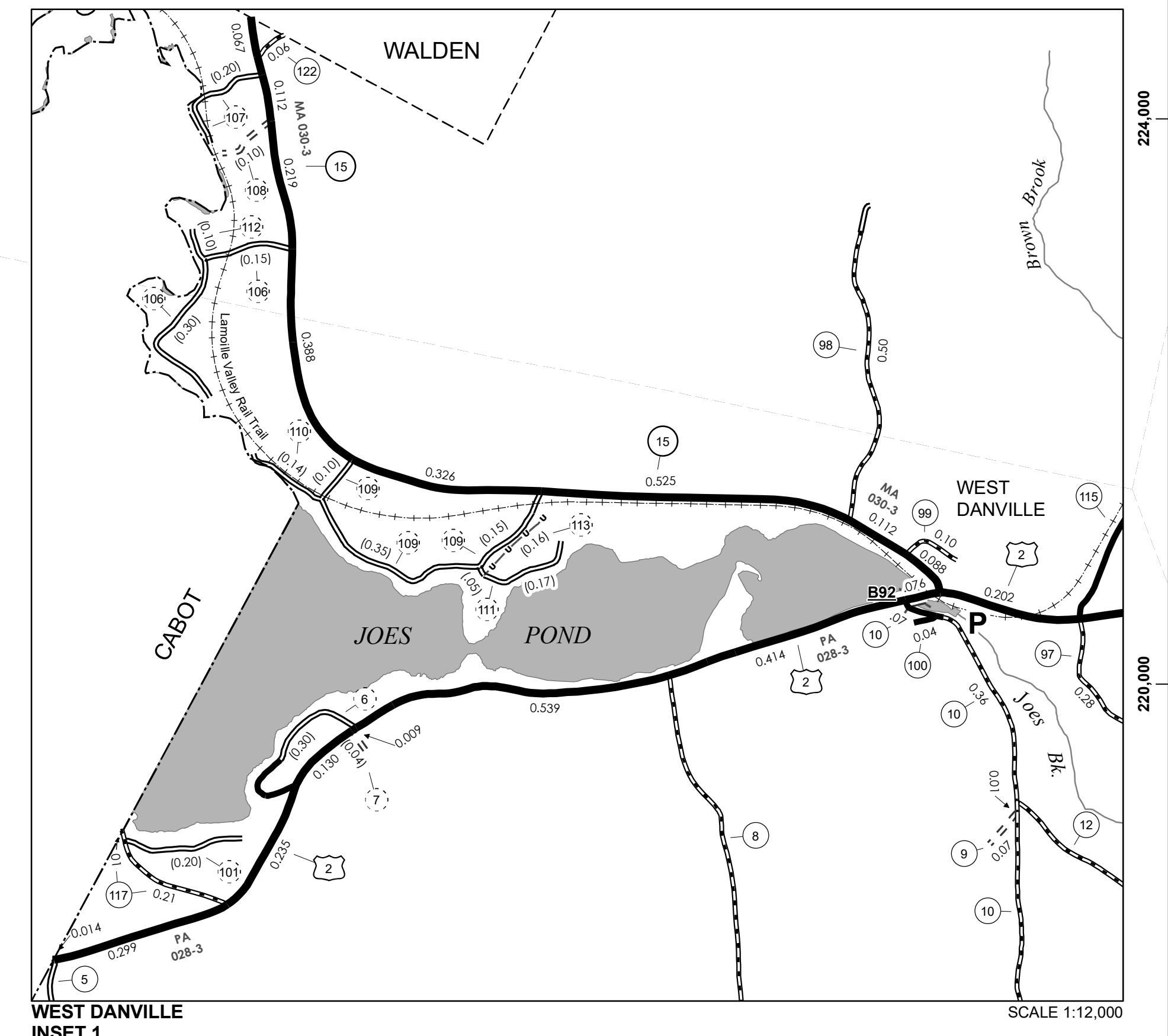
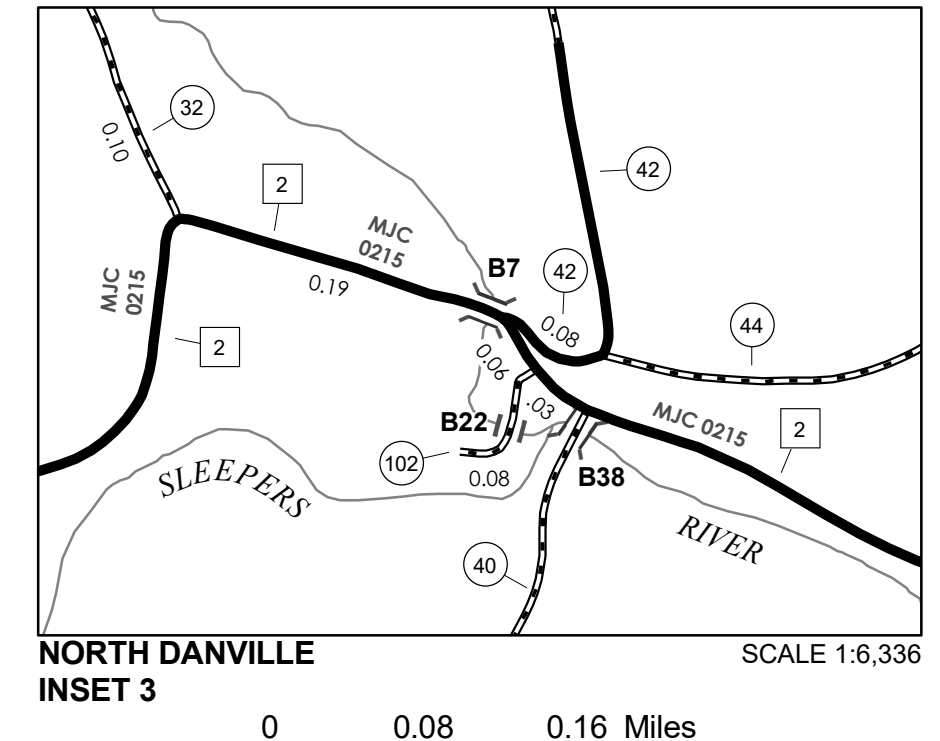


**MILEAGE SUMMARY**

CLASS	TH-1	TH-2	TH-3	TOTAL CLASS 2	CLASS 3	TOTAL CLASS 3	TOTAL TOWN
	4.520	6.960	3.260	14.740		84.02	98.760
STATE HIGHWAY	1.916	1.837		3.753			
US HIGHWAY	9.059			9.059		12.812	
<b>TOTAL, TRAVELED HIGHWAYS, FEB. 10, 2026:</b>	<b>111.572</b>						

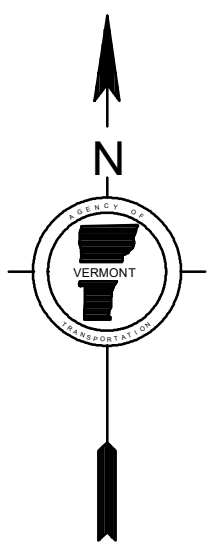
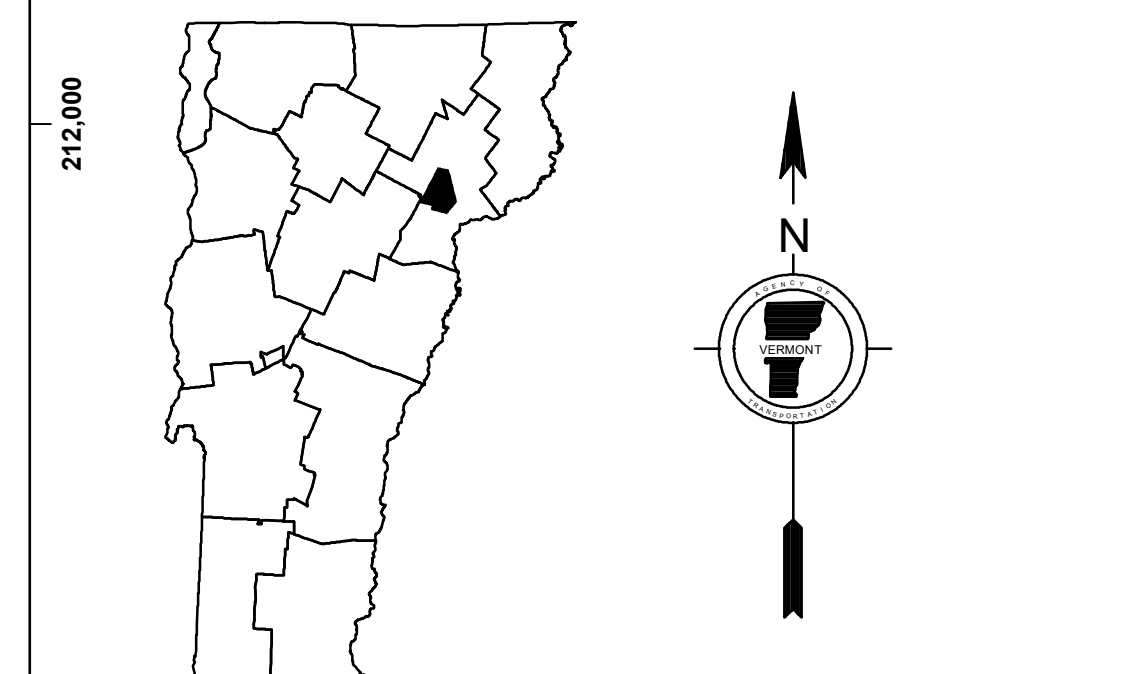
(Excludes Class 4 and Legal Trail Mileage)

TOWN HWY. No.	LENGTH IN MILES CLASS 3	LENGTH IN MILES CLASS 4	TOWN HWY. No.	LENGTH IN MILES CLASS 3	LENGTH IN MILES CLASS 4
5	0.32		72	1.18	(0.04)
6		(0.30)	73	1.10	(1.17)
7		(0.04)	74	0.55	
8	1.15		75	0.29	(0.29)
9	0.07		76	0.35	(0.35)
10	1.95		77	0.15	
12	3.40		78		(1.05)
13		(0.15)	79	1.59	
14	3.85		80	1.29	(0.45)
15	0.25		81	1.24	
16	0.16		82	0.15	
17		(0.08)	83	1.02	
18	1.35		84	0.94	
19		(0.08)	85	1.05	
20	0.41	(0.23)	86	0.40	
21	0.72	(0.70)	87	0.11	
22	3.10		88	0.07	
23	0.15		89	0.09	
25	1.10		90	1.47	(0.60)
26	4.15	(0.20)	91	1.25	
27	0.80		92	2.35	
28	1.60		93	0.17	
29	0.02		94	0.10	
30	2.28		95		(0.10)
31	1.15		96	0.07	
32	1.94		97	0.28	
33	2.27	(0.56)	98	0.50	
34	0.60		99	0.10	
35	1.19	(0.91)	100	0.04	
36	0.06		101		(0.20)
37		(1.20)	102	0.08	
38	2.57		103	0.10	(0.39)
39	0.54	(1.67)	104		(0.36)
40	1.88		105	0.10	
41		(0.17)	106		(0.45)
42	3.13	(0.30)	107		(0.20)
43			108		(0.10)
44	3.32		109		(0.60)
45	0.35		110		(0.14)
46	0.75		111		(0.22)
47	0.37		112		(0.10)
48	0.21		113		(0.16)
49	0.05		114		
51	0.40		115	0.31	
52	0.66		116	0.27	
53	0.15		117	0.22	
54	3.05		118	0.07	
55	0.87	(0.33)	119	0.07	
56			120	0.11	
57		(1.00)	121	0.13	
58		(0.45)	122	0.06	
59		(0.55)	123	0.10	
60	1.80		124	0.96	
61	1.70	(2.81)	125	0.15	
62		(0.37)	126	0.10	
63	2.71		127	0.17	
64	1.53		128	0.41	
65	0.38		129	0.13	
66	0.20		130	0.15	
67	0.20		131	0.15	
68	0.04	(1.28)	132	0.07	
69		(0.29)	133	0.16	
70		(1.50)	134	0.08	
71		(0.10)	<b>TOTAL</b>	<b>84.02</b>	<b>22.24</b>



TOWN HWY. No.	LENGTH IN MILES "NOT UP TO STANDARD"	LEGAL TRAIL No.	LENGTH IN MILES LEGAL TRAIL
28	(0.15)	1	(0.88)
29	(0.06)		
<b>TOTAL</b>	<b>0.21</b>	<b>TOTAL</b>	<b>0.88</b>

\* The sections of the town highways listed above are legally Class 3, but have been deemed "Not Up To Standard" and are functionally Class 4 Town Highways



- HIGHWAYS**
- INTERSTATE
  - U.S. ROUTE
  - STATE ROUTE
  - CLASS 1
  - CLASS 2
  - CLASS 3
  - CLASS 4
  - LEGAL TRAIL
  - PARK AND RIDE
- INTERSTATE OR DIVIDED HIGHWAY  
STATE - HARD SURFACE OR PAVED  
TOWN - HARD SURFACE OR PAVED  
GRAVEL  
SOIL OR GRADED AND DRAINED EARTH  
UNIMPROVED OR PRIMITIVE  
IMPASSABLE OR UNTRAVELED  
LEGAL TRAIL  
DISCONTINUED  
HIGHWAY CLASS CHANGE  
RAILROAD  
INACTIVE RAILROAD  
PUBLIC LAND - NATIONAL FOREST  
PUBLIC LAND - STATE/MUNICIPAL  
NATIONAL FOREST ROAD  
ARMY CORPS OF ENGINEERS  
UNITED STATES GOV. HWY.
- POLITICAL SUBDIVISIONS**
- STATE BOUNDARY
  - COUNTY BOUNDARY
  - TOWN BOUNDARY
  - VILLAGE BOUNDARY
  - URBAN COMPACT BOUNDARY
  - WATER BODY
  - STREAM OR BROOK
- BRIDGE OR CULVERT**
- BRIDGE OR CULVERT > 20'
  - BRIDGE OR CULVERT 6' - 20'
  - BIKE PATH STRUCTURE
  - VT CULVERTS BRIDGE
  - VT CULVERTS CULVERT > 6'
- BRIDGE OR CULVERT IDENTIFIER**
- MA MINOR ARTERIAL
  - MJC MAJOR COLLECTOR
  - MNC MINOR COLLECTOR
  - PA PRINCIPAL ARTERIAL
- B34 / C34 STATE BRIDGE OR CULVERT IDENTIFIER**  
**B34 / C34 TOWN BRIDGE OR CULVERT IDENTIFIER**

Vermont State Plane Coordinate System  
North American Datum of 1983  
SPCS\_Zone\_Identifier: 4400  
Geodetic Reference System 80  
4,000-meter grid, Easting - Northing

**DISCLAIMER:**  
The untraveled highways (laid-out town highways), discontinued highways, and legal trails hereon are those of which the Agency of Transportation has record; others may exist.

Highway and bridge data by the Agency of Transportation. Town short structures drawn from the VTCULVERTS (formerly VOBCIT) online database. All other data from the Vermont Open Geodata Portal. Only named streams shown.

**Accessibility Statement:** The Agency of Transportation is committed to ensuring accessibility and digital accessibility for all. If you need language assistance, reasonable accommodation, or alternative format, please email johnathan.croft@vermont.gov.

**VERMONT GENERAL HIGHWAY MAP**  
**Town of Danville**  
CALEDONIA COUNTY  
Transportation District #7  
Prepared by the Vermont Agency of Transportation Highway Division in cooperation with U.S. Department of Transportation Federal Highway Administration  
Mileage as of February 10, 2026  
Map prepared May 27, 2026  
SCALE 1:31,680