

**MILEAGE SUMMARY**

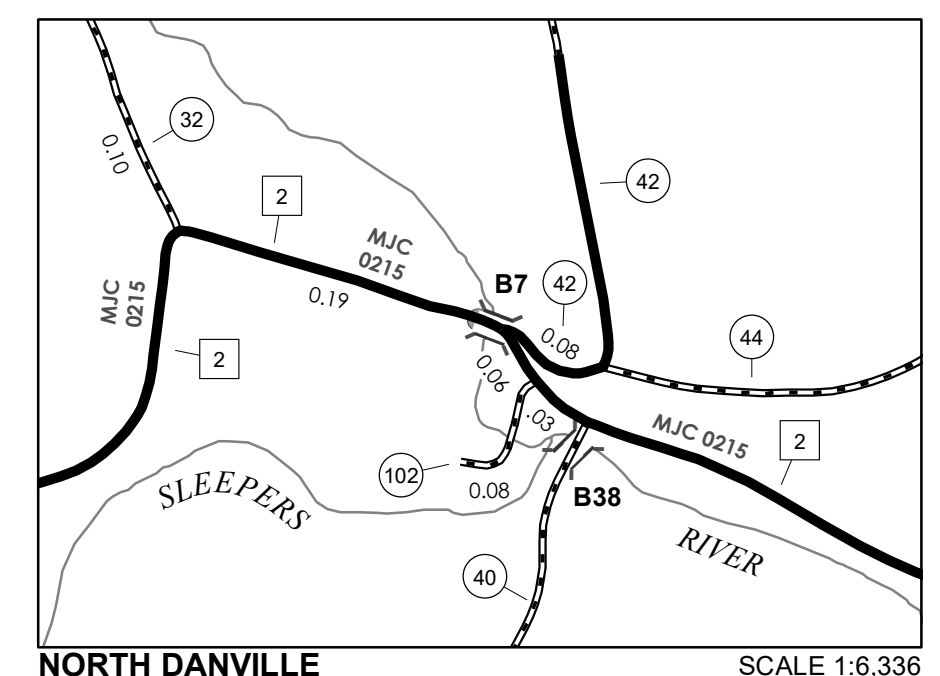
CLASS 2	4.520		
TH-1	6.960		
TH-2	3.260		
TH-3			
TOTAL CLASS 2	14.740		
CLASS 3			
TOTAL CLASS 3	84.00		
TOTAL TOWN	98.740		
STATE HIGHWAY			
VT-2B	1.916		
VT-15	1.837		
TOTAL STATE HIGHWAY	3.753		
US HIGHWAY			
US-2	9.059		
TOTAL US HIGHWAY	9.059		
TOTAL STATE	12.812		

**TOTAL, TRAVELED HIGHWAYS, FEB. 10, 2021: 111.552**  
 (Excludes Class 4 and Legal Trail Mileage)

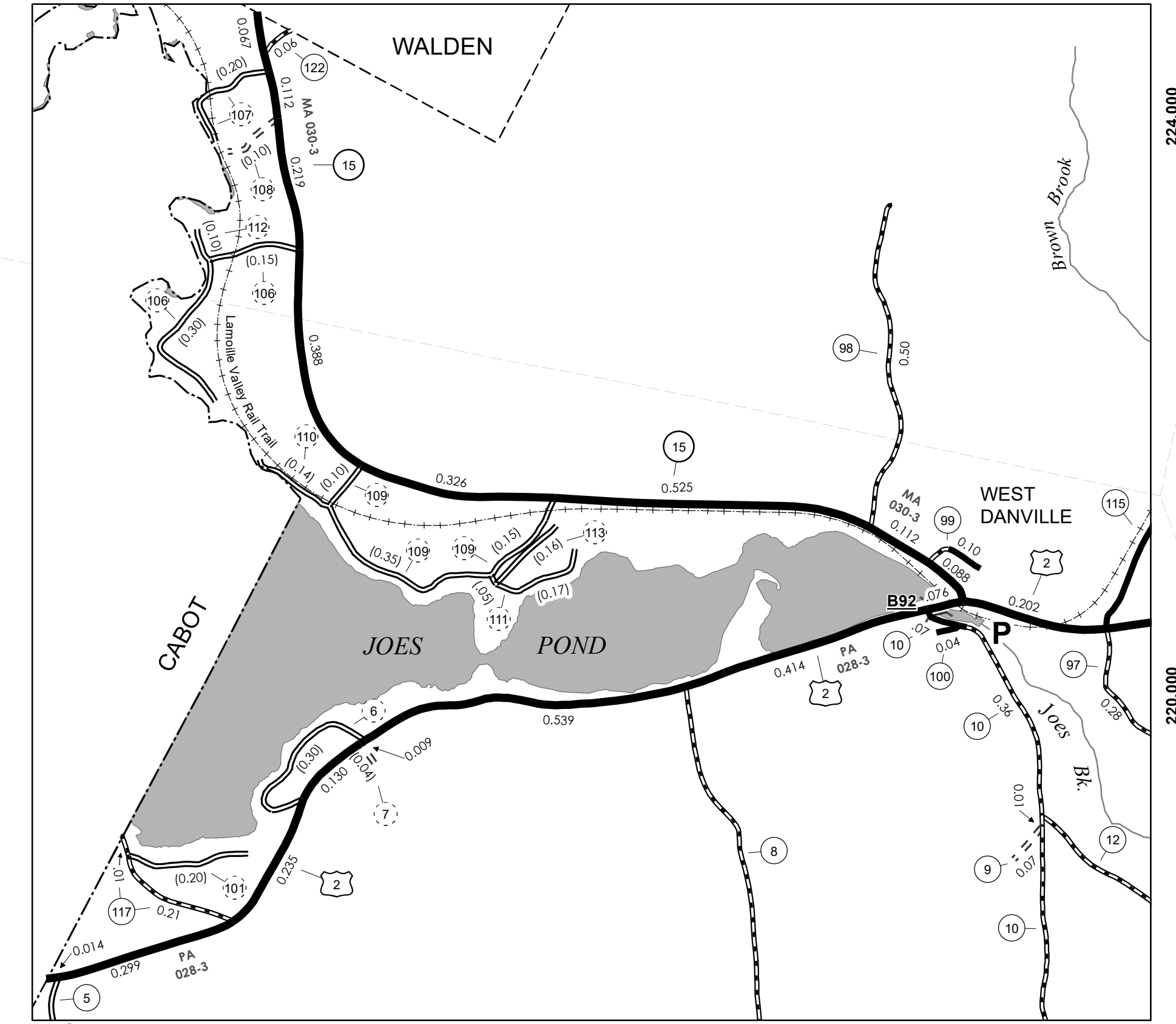
TOWN HWY. No.	LENGTH IN MILES CLASS 3	LENGTH IN MILES CLASS 4	TOWN HWY. No.	LENGTH IN MILES CLASS 3	LENGTH IN MILES CLASS 4
5	0.32		72	1.18	(0.04)
7		(0.30)	74	1.10	(1.17)
8	1.15	(0.04)	75	0.55	(0.29)
9	0.07		76		(0.35)
10	1.95		77	0.15	
12	3.40		78		(1.05)
13		(0.15)	79	1.59	
14	3.85		80	1.29	(0.45)
15	0.25		81	1.24	
16	0.16		82	0.15	
17		(0.08)	83	1.02	
18	1.35		84	0.94	
19		(0.08)	85	1.05	
20	0.41	(0.23)	86	0.40	
21	0.72	(0.70)	87	0.11	
22	3.10		88	0.07	
23	0.15		89	0.09	
25	1.10		90	1.47	(0.60)
26	4.15	(0.20)	91	1.25	
27	0.80		92	2.35	
28	1.60		93	0.17	
29	0.02		94	0.10	
30	2.28		95		(0.10)
31	1.15		96	0.07	
32	1.94		97	0.28	
33	2.27	(0.56)	98	0.50	
34	0.60		99	0.10	
35	1.19	(0.91)	100	0.04	
36	0.06		101		(0.20)
37		(1.20)	102	0.08	
38	2.57		103	0.08	(0.39)
39	0.54	(1.67)	104		(0.36)
40	1.88		105	0.10	
41		(0.17)	106		(0.45)
42	3.13	(0.30)	107		(0.20)
43			108		(0.10)
44	3.32		109		(0.60)
45	0.35		110		(0.14)
46	0.75		111		(0.22)
47	0.37		112		(0.10)
48	0.21		113		(0.16)
49	0.05		114		
51	0.40		115	0.31	
52	0.66		116	0.27	
53	0.15		117	0.22	
54	3.05		118	0.07	
55	0.87	(0.33)	119	0.07	
56			120	0.11	
57	1.00		121	0.13	
58		(0.45)	122	0.06	
59		(0.55)	123	0.10	
60	1.80		124	0.96	
61	1.70	(2.81)	125	0.15	
62		(0.37)	126	0.10	
63	2.71		127	0.17	
64	1.53		128	0.41	
65	0.38		129	0.13	
66	0.20		130	0.15	
67	0.20		131	0.15	
68	0.04	(1.28)	132	0.07	
69		(0.29)	133	0.16	
70		(1.50)	134	0.08	
71		(0.10)	TOTAL	84.00	22.24

TOWN HWY. No.	LENGTH IN MILES "NOT UP TO STANDARD"	LEGAL TRAIL No.	LENGTH IN MILES LEGAL TRAIL
28	(0.15)	1	(0.88)
29	(0.06)		
TOTAL	0.21	TOTAL	0.88

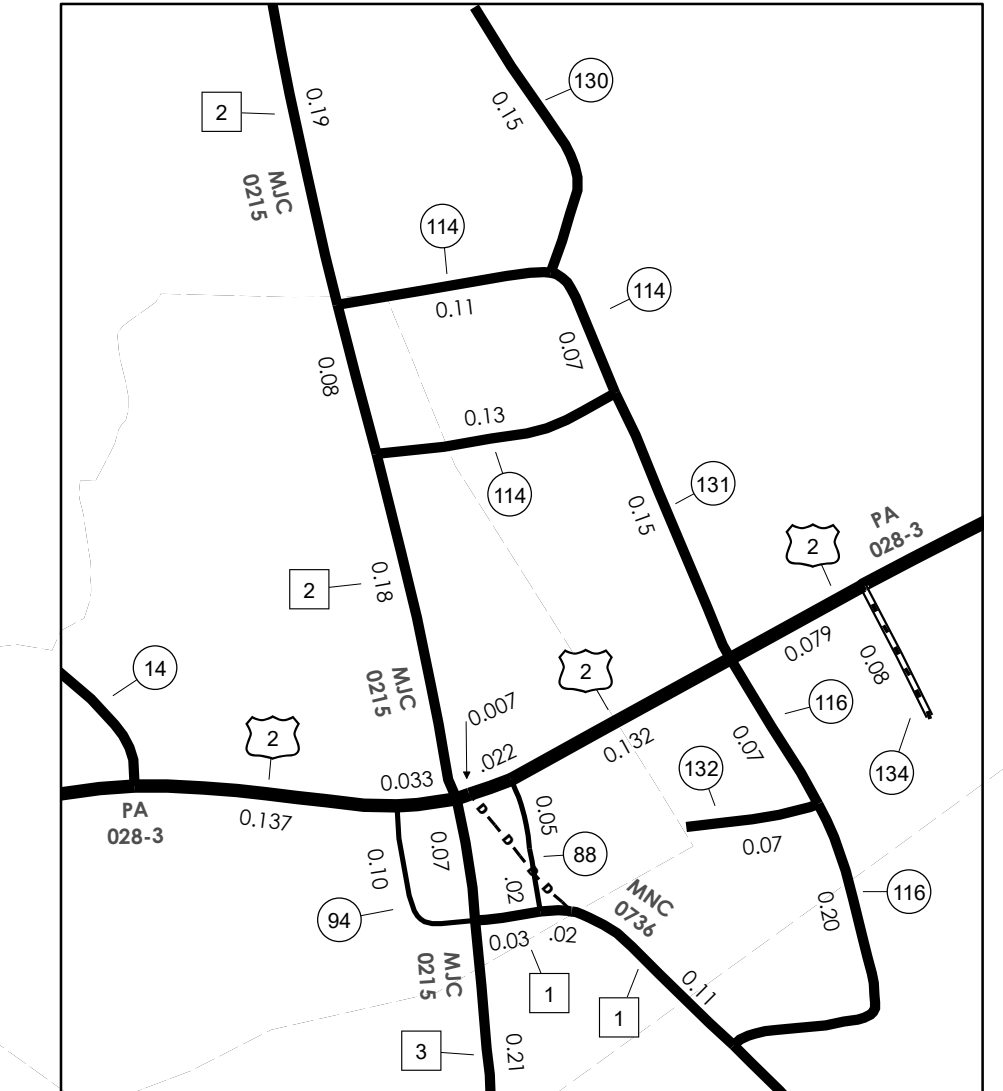
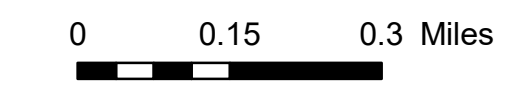
\* The sections of the town highways listed above are legally Class 3, but have been deemed "Not Up To Standard" and are functionally Class 4 Town Highways



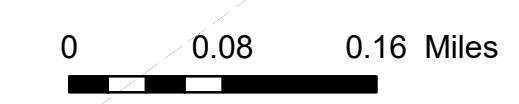
NORTH DANVILLE INSET 3 SCALE 1:6,336



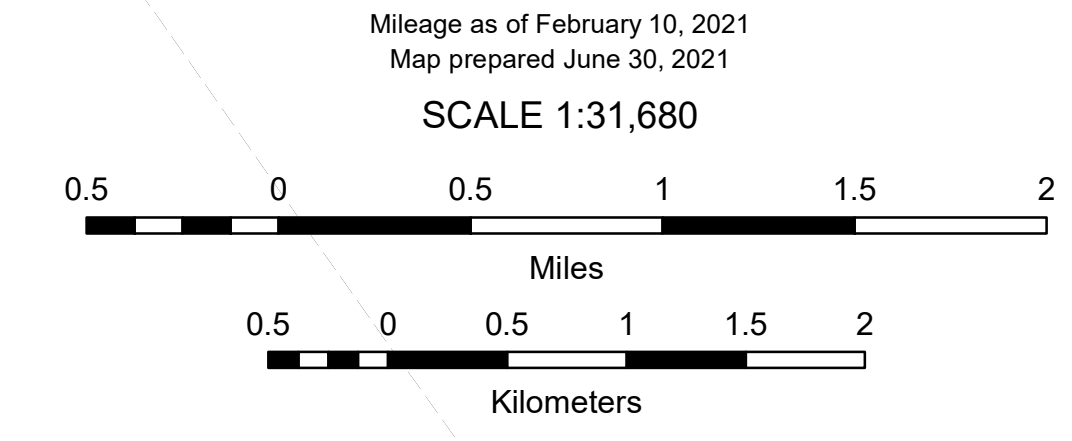
WEST DANVILLE INSET 1 SCALE 1:12,000



DANVILLE INSET 2 SCALE 1:6,336



**VERMONT GENERAL HIGHWAY MAP**  
**Town of Danville**  
 CALEDONIA COUNTY  
 Transportation District #7  
 Prepared by the Vermont Agency of Transportation  
 Division of Policy, Planning and Intermodal Development  
 in cooperation with  
 U.S. Department of Transportation  
 Federal Highway Administration



**DISCLAIMER:**  
 The untraveled highways (laid-out town highways), discontinued highways, and legal trails herein are those of which the Agency of Transportation has record; others may exist.  
 Highway and bridge data by the Agency of Transportation. Town short structures drawn from the VT CULVERTS (formerly VOBICIT) online database. All other data from the Vermont Open Geodata Portal. Only named streams shown.

Vermont State Plane Coordinate System  
 North American Datum of 1983  
 SPCS\_Zone\_Identifier: 4400  
 Geodetic Reference System 80  
 4,000-meter grid, Easting - Northing