

MILEAGE SUMMARY

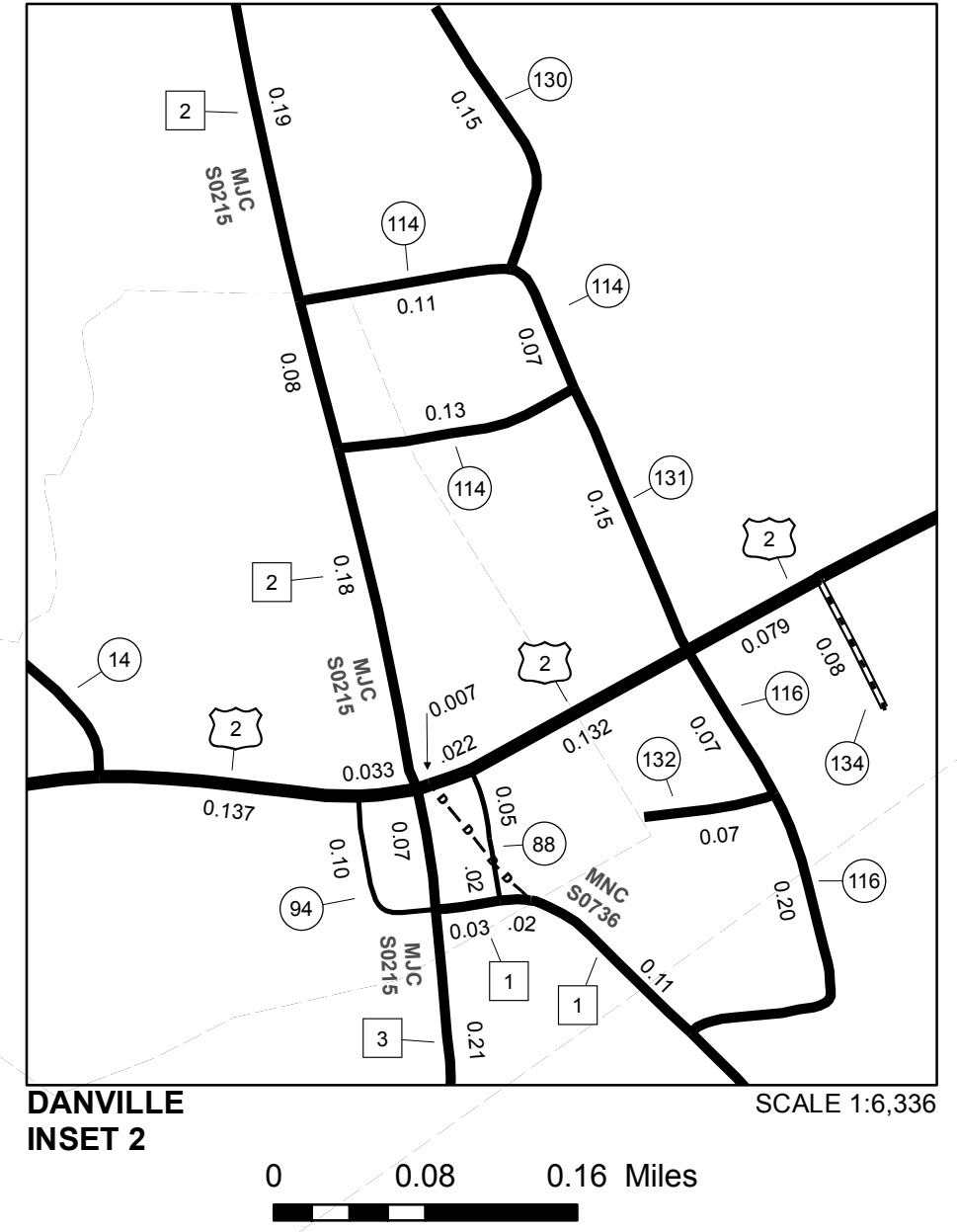
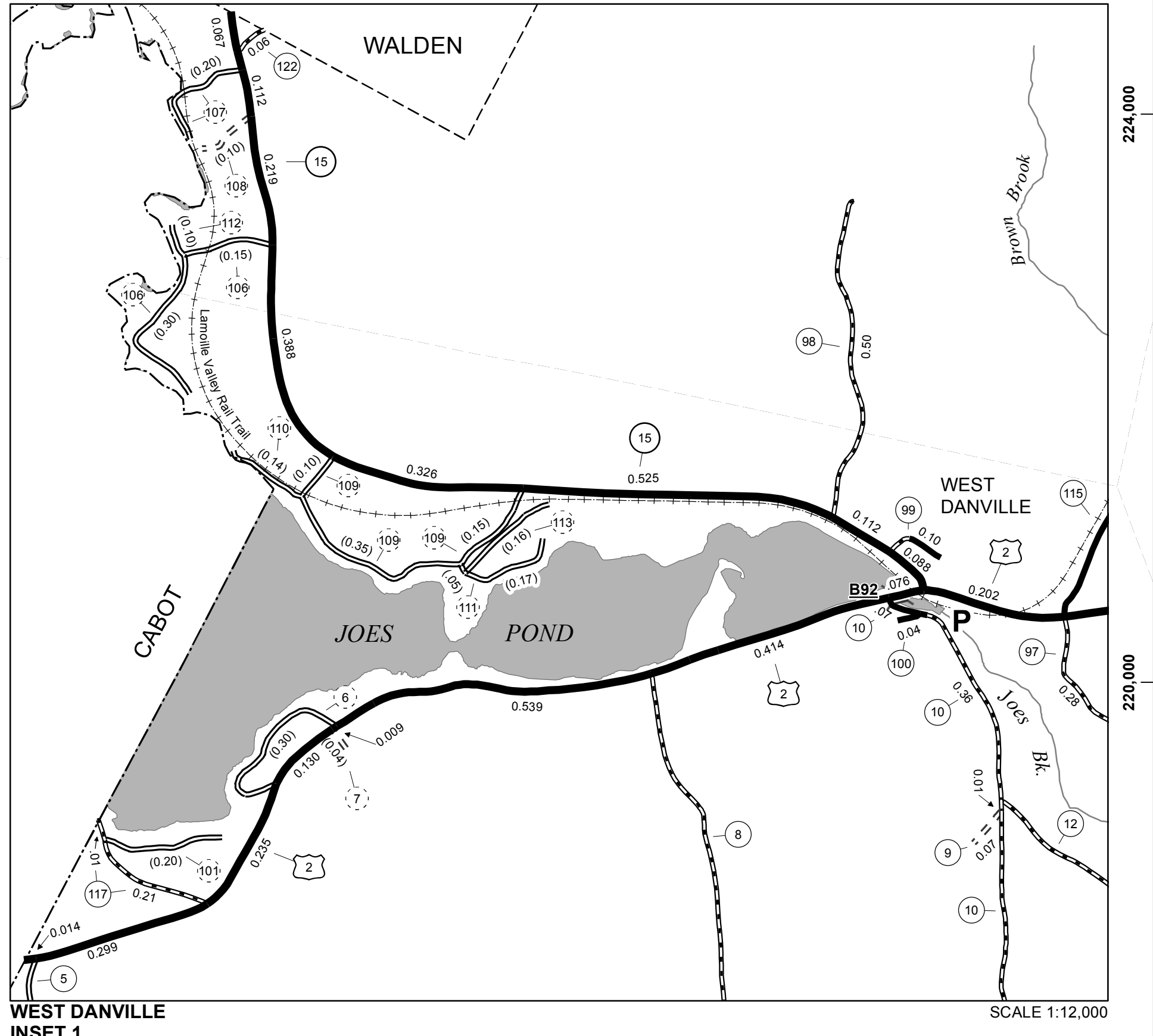
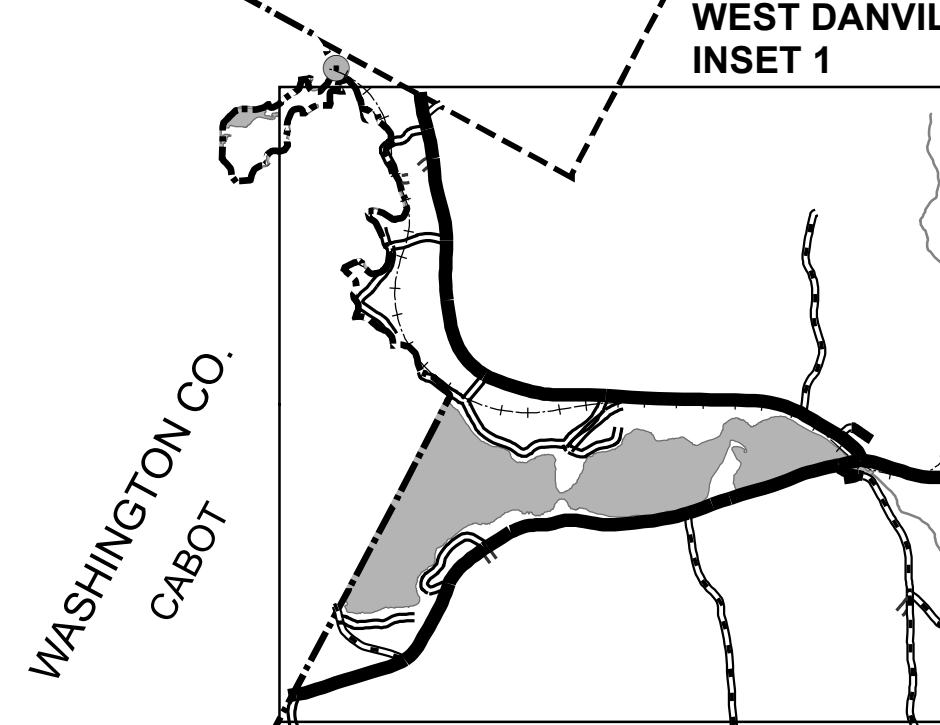
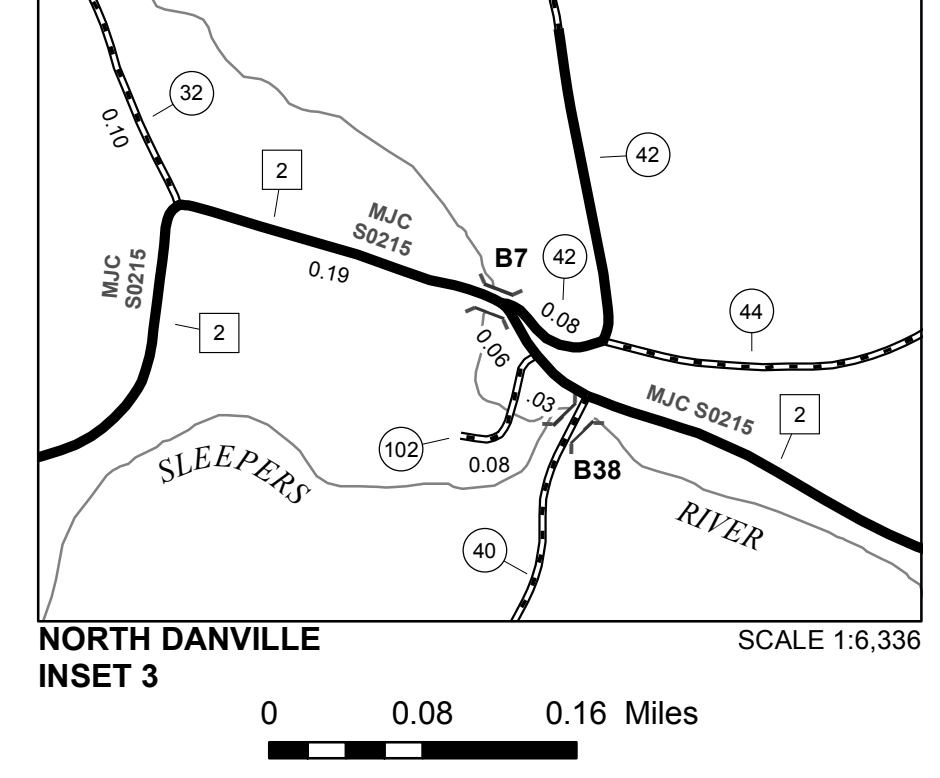
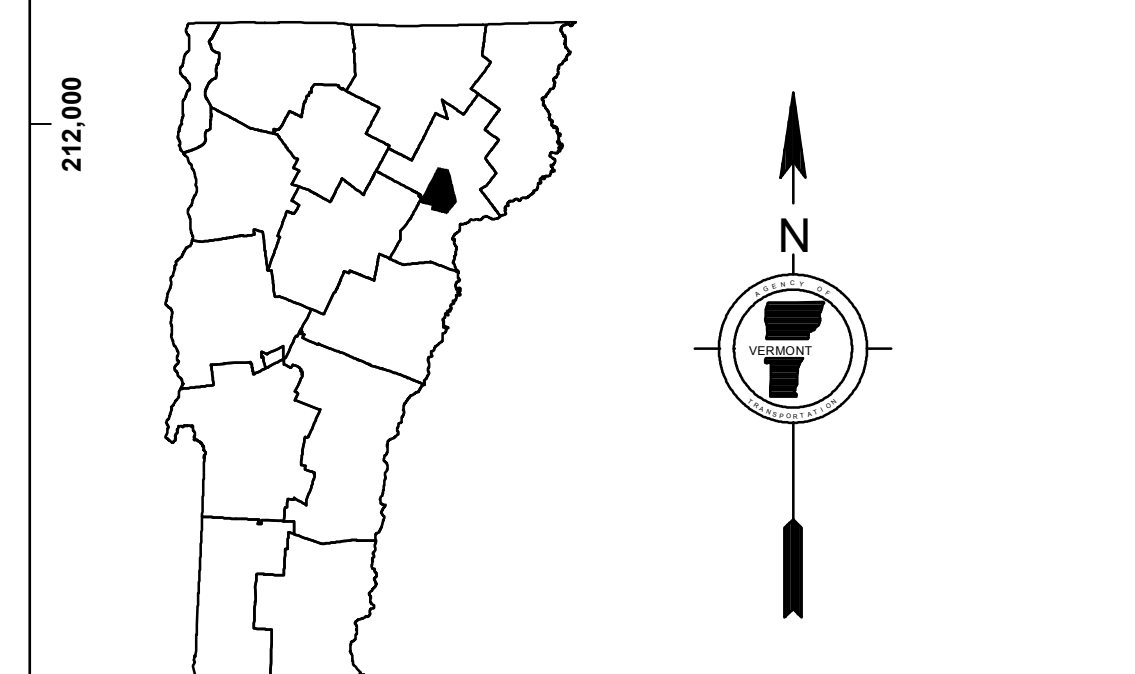
CLASS 2	4.520			
TH-1	6.960			
TH-2	3.260			
TH-3				
TOTAL CLASS 2	14.740			
CLASS 3				
TOTAL CLASS 3	84.02			
TOTAL TOWN	98.760			
STATE HIGHWAY				
VT-2B	1.916			
VT-15	1.837			
TOTAL STATE HIGHWAY	3.753			
US HIGHWAY				
US-2	9.059			
TOTAL US HIGHWAY	9.059			
TOTAL STATE	12.812			

TOTAL, TRAVELED HIGHWAYS, FEB. 10, 2018: 111.572
(Excludes Class 4 and Legal Trail Mileage)

TOWN HWY. No.	LENGTH IN MILES CLASS 3	LENGTH IN MILES CLASS 4	TOWN HWY. No.	LENGTH IN MILES CLASS 3	LENGTH IN MILES CLASS 4
5	0.32		72	0.04	
6		(0.30)	73	1.18	(1.17)
7		(0.04)	74	1.10	
8	1.15		75	0.55	(0.29)
9	0.07		76		(0.35)
10	1.95		77	0.15	
12	3.40		78		(1.05)
13		(0.15)	79	1.59	
14	3.85		80	1.29	(0.45)
15	0.25		81	1.24	
16	0.16		82	0.15	
17		(0.08)	83	1.02	
18	1.35		84	0.94	
19		(0.08)	85	1.05	
20	0.41	(0.23)	86	0.40	
21	0.72	(0.70)	87	0.11	
22	3.10		88	0.07	
23	0.15		89	0.09	
25	1.10		90	1.47	(0.60)
26	4.15	(0.20)	91	1.25	
27	0.80		92	2.35	
28	1.60		93	0.17	
29	0.02		94	0.10	
30	2.28		95		(0.10)
31	1.15		96	0.07	
32	1.94		97	0.28	
33	2.27	(0.56)	98	0.50	
34	0.60		99	0.10	
35	1.19	(0.91)	100	0.04	
36	0.06		101		(0.20)
37		(1.20)	102	0.08	
38	2.57		103	0.08	(0.39)
39	0.54	(1.67)	104		(0.36)
40	1.88		105	0.10	
41		(0.17)	106		(0.45)
42	3.13	(0.30)	107		(0.20)
43			108		(0.10)
44	3.32		109		(0.60)
45	0.35		110		(0.14)
46	0.75		111		(0.22)
47	0.37		112		(0.10)
48	0.21		113		(0.16)
49	0.05		114		
51	0.40		115	0.31	
52	0.66		116	0.27	
53	0.15		117	0.22	
54	3.05		118	0.07	
55	0.87	(0.33)	119	0.07	
56			120	0.11	
57	1.00		121	0.13	
58		(0.45)	122	0.06	
59		(0.55)	123	0.10	
60	1.80		124	0.96	
61	1.70	(2.81)	125	0.15	
62		(0.37)	126	0.10	
63	2.71		127	0.17	
64	1.55		128	0.41	
65	0.38		129	0.13	
66	0.20		130	0.15	
67	0.20		131	0.15	
68	0.04	(1.28)	132	0.07	
69		(0.29)	133	0.16	
70		(1.50)	134	0.08	
71		(0.10)	TOTAL	84.02	22.24

TOWN HWY. No.	LENGTH IN MILES "NOT UP TO STANDARD"	LEGAL TRAIL No.	LENGTH IN MILES LEGAL TRAIL
28	(0.15)	1	(0.88)
29	(0.06)		
TOTAL	0.21	TOTAL	0.88

* The sections of the town highways listed above are legally Class 3, but have been deemed "Not Up to Standard" and are functionally Class 4 Town Highways



- HIGHWAYS**
- INTERSTATE OR DIVIDED HIGHWAY
 - STATE - HARD SURFACE OR PAVED
 - TOWN - HARD SURFACE OR PAVED
 - GRAVEL
 - SOIL OR GRADED AND DRAINED EARTH
 - UNIMPROVED OR PRIMITIVE
 - IMPASSABLE OR UNTRAVELED
 - LEGAL TRAIL
 - DISCONTINUED
 - HIGHWAY CLASS CHANGE
 - RAILROAD
 - INACTIVE RAILROAD
 - PARK AND RIDE
- POLITICAL SUBDIVISIONS**
- STATE BOUNDARY
 - COUNTY BOUNDARY
 - TOWN BOUNDARY
 - VILLAGE BOUNDARY
 - URBAN COMPACT BOUNDARY
 - WATER BODY
 - STREAM OR BROOK
- BRIDGE OR CULVERT**
- BRIDGE OR CULVERT > 20'
 - BRIDGE OR CULVERT 6' - 20'
 - BIKE PATH STRUCTURE
 - VT CULVERTS BRIDGE
 - VT CULVERTS CULVERT > 6'
- FEDERAL CLASSIFICATION IDENTIFIER**
- MA - MINOR ARTERIAL
 - MJC - MAJOR COLLECTOR
 - MNC - MINOR COLLECTOR
 - PA - PRINCIPAL ARTERIAL
- B34 / C34 STATE BRIDGE OR CULVERT IDENTIFIER**
- B34 / C34 TOWN BRIDGE OR CULVERT IDENTIFIER

Vermont State Plane Coordinate System
North American Datum of 1983
SPCS_Zone_Identifier: 4400
Geodetic Reference System 80
4,000-meter grid, Easting - Northing

DISCLAIMER:
The untraveled highways (laid-out town highways), discontinued highways, and legal trails herein are those of which the Agency of Transportation has record; others may exist.
Highway and bridge data by the Agency of Transportation. Town short structures drawn from the VTCULVERTS (formerly VOBCT) online database. All other data from the Vermont Center for Geographic Information. Only named streams shown.

VERMONT GENERAL HIGHWAY MAP
Town of Danville
CALEDONIA COUNTY
Transportation District #7
Prepared by the Vermont Agency of Transportation
Division of Policy, Planning and Intermodal Development
in cooperation with
U.S. Department of Transportation
Federal Highway Administration
Mileage as of February 10, 2018
Map prepared July 25, 2018
SCALE 1:31,680