

LEGAL TRAIL No.	LENGTH IN MILES
1	0.02
2	0.07
TOTAL	0.09

TOWN HWY. No.	LENGTH IN MILES CLASS 3	LENGTH IN MILES CLASS 4	TOWN HWY. No.	LENGTH IN MILES CLASS 3	LENGTH IN MILES CLASS 4	TOWN HWY. No.	LENGTH IN MILES CLASS 3	LENGTH IN MILES CLASS 4
8	1.86		46	1.65		84	0.15	
9	0.11		47	0.05	(0.40)	85	0.27	(0.40)
10	0.16		48	1.26	(0.45)	86	0.27	(0.63)
11	0.33		49	0.35	(0.30)	87	1.81	(0.05)
12	3.71		50	1.32		88	0.28	
14	0.87		51	1.80		89	0.19	
16	0.53	(1.51)	52	1.03		90	0.04	
17	0.35		54		(0.17)	91	0.44	(0.96)
18	0.13		55	0.39		92		(0.29)
19	1.53		56	0.42		93	1.11	
20		(0.06)	57	0.99		94	0.87	
21	0.30		58	0.10		96	0.12	
22	0.87		60	0.79		97	0.11	
23	2.20		61	1.24		98	0.07	
25	0.20		62	0.20		99	0.39	
26	1.73		63	1.27		100	0.10	
27	0.17		64	0.24		101	0.14	
28	0.20		65	1.17		102	0.07	
29	0.13		66	0.10		103	0.06	
30	1.07	(0.31)	67		(0.44)	104	0.07	
31	0.05		68		(0.14)	105	0.35	
32	0.45	(0.15)	69	0.16	(0.17)	106	0.17	
33		(1.28)	71	0.50		107	0.05	
34	2.49	(1.56)	72	0.08		108	0.30	
35		(0.05)	73	0.19		109	0.16	
36	0.06		74	1.10		112	0.10	
37	0.15	(0.11)	75	0.55		113	0.30	(0.13)
38		(0.75)	76	0.21		114	0.15	
39	0.42		77	0.40		115	0.15	
40	0.12		78	0.11		116	0.07	
41	0.08		79	2.43		117	0.09	
42	0.14		80	0.27		118	0.18	
43	1.05	(0.53)	81	4.93		119	0.21	
44	2.01		82	1.17		TOTAL	58.46	10.95
45	0.30		83		(0.11)			

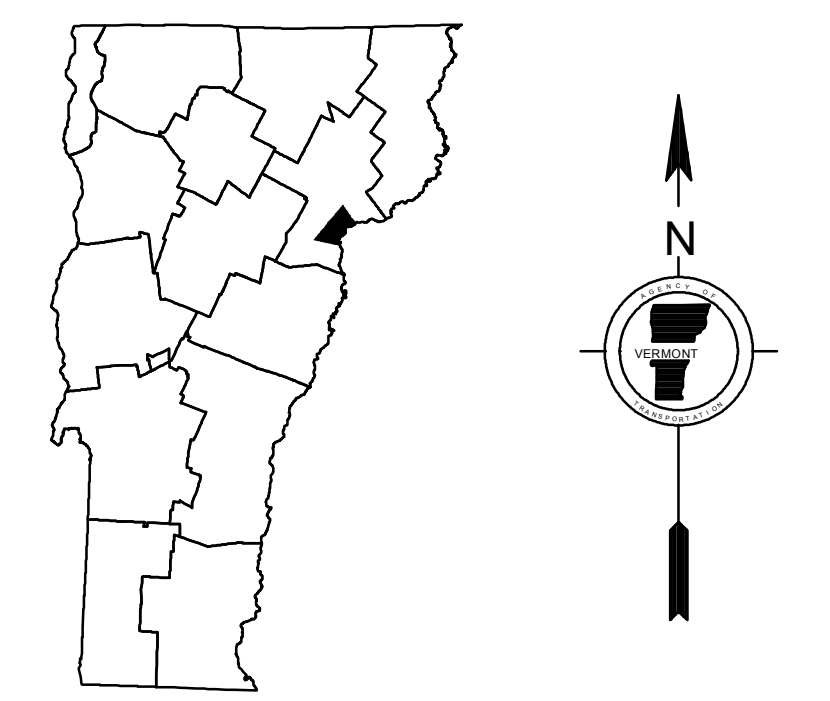
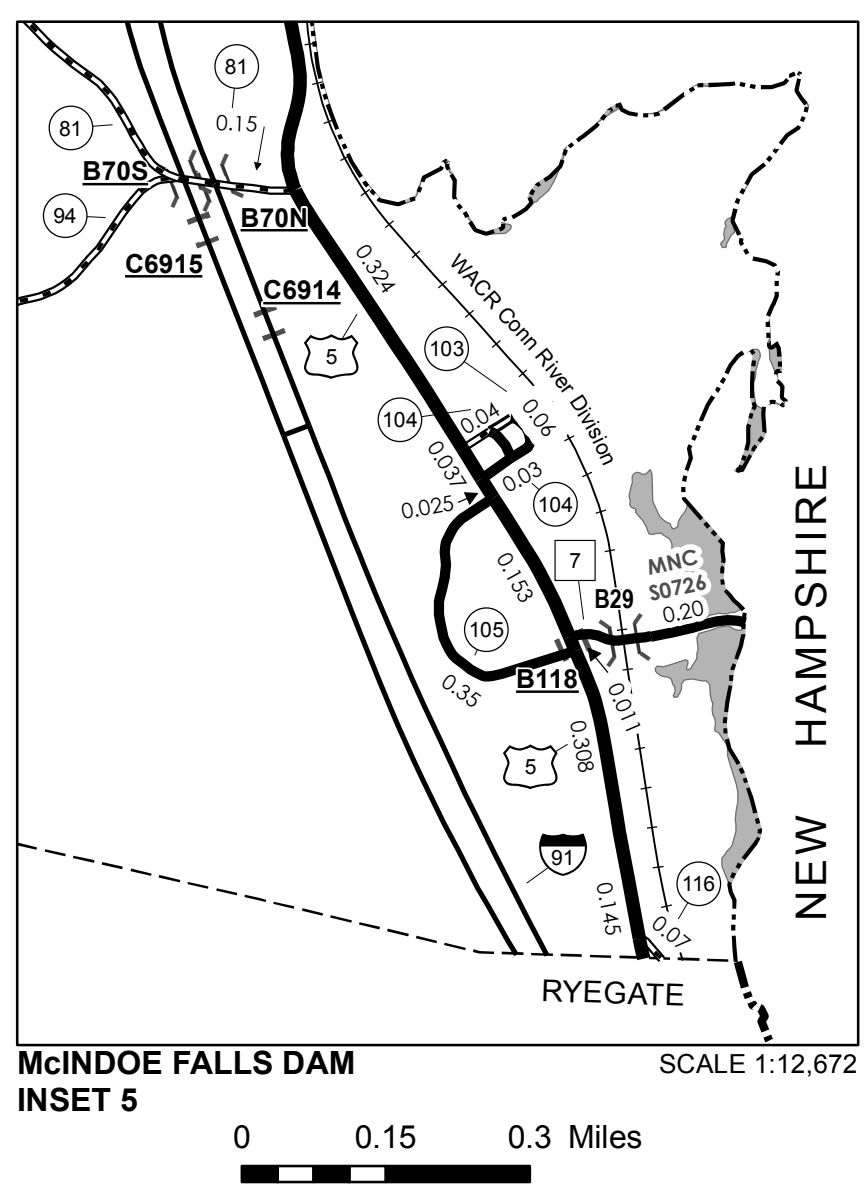
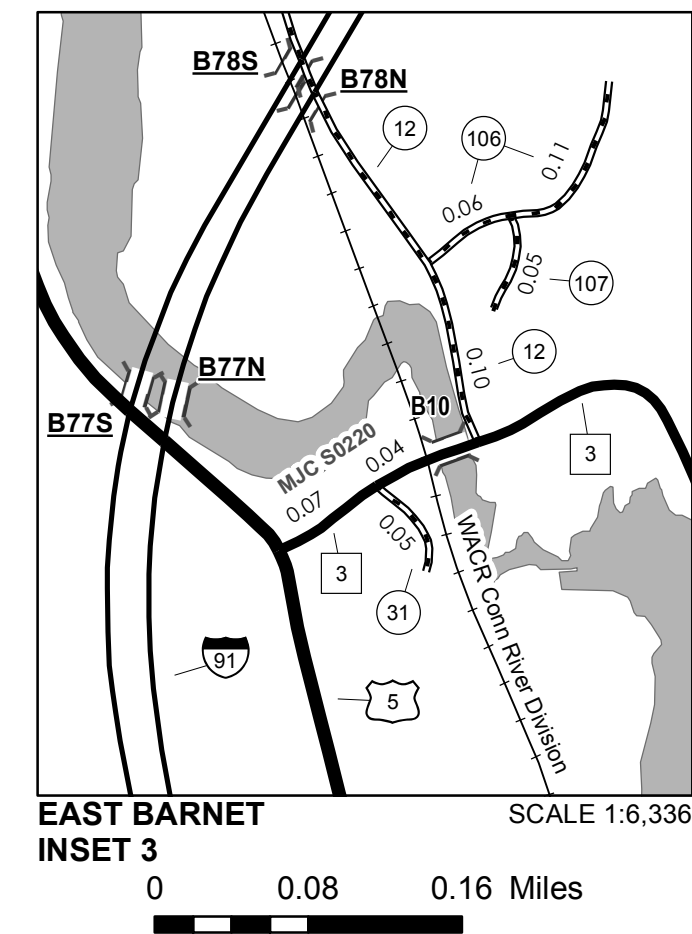
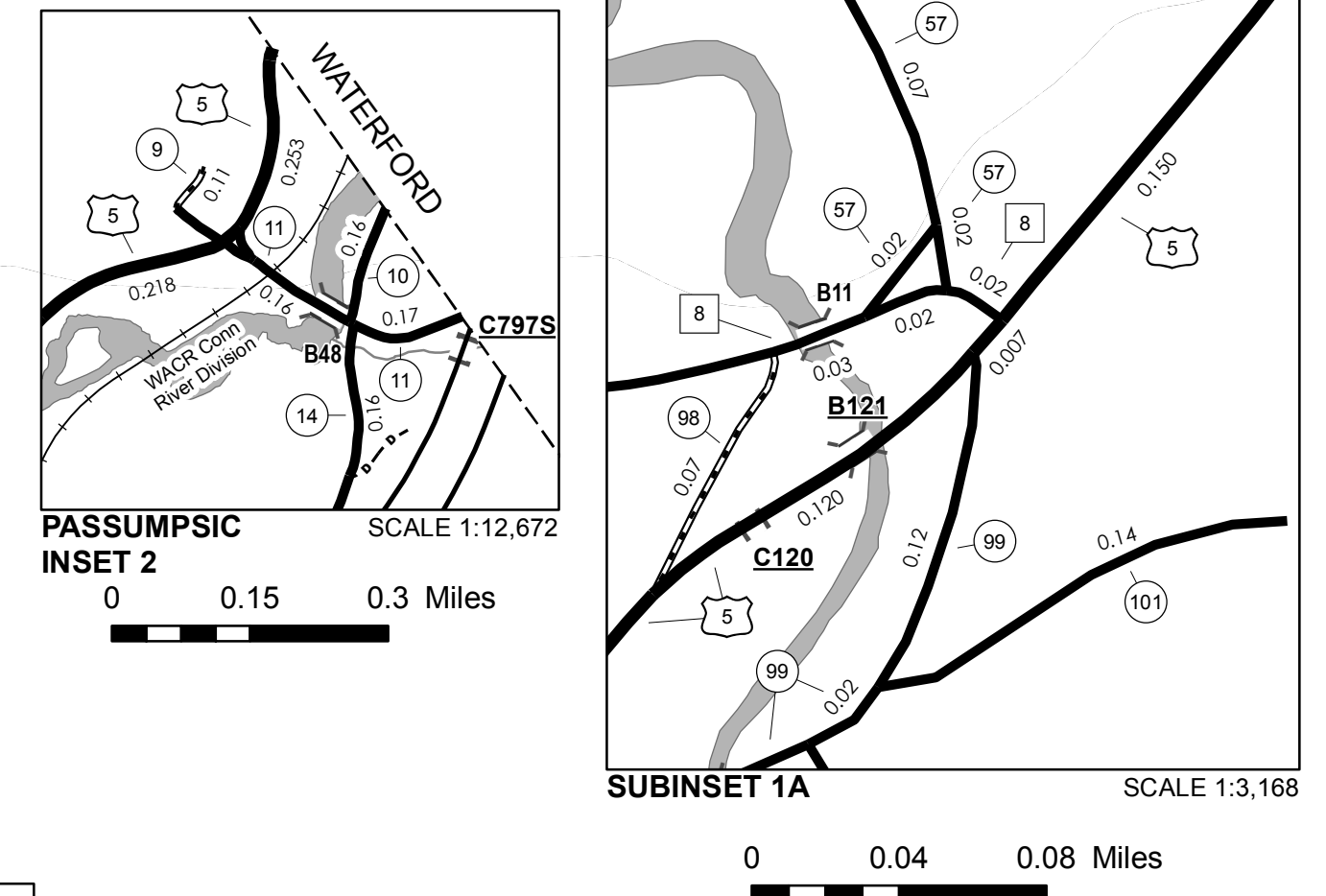
MILEAGE SUMMARY

CLASS 2	5.040	
TH-1	1.400	
TH-2	3.660	
TH-3	1.800	
TH-4	3.040	
TH-5	0.120	
TH-6	0.200	
TH-7	0.340	
TH-8	3.060	
TH-9	4.850	
TH-10		
TOTAL CLASS 2	23.510	
CLASS 3		
TOTAL CLASS 3	58.46	
TOTAL TOWN	81.970	
STATE HIGHWAY		
NSH-BSH	0.806	
TOTAL STATE HIGHWAY	0.806	
US HIGHWAY		
US-5	9.939	
TOTAL US HIGHWAY	9.939	
TOTAL STATE	10.745	
INTERSTATE		
I-91	9.495	
TOTAL INTERSTATE	9.495	
INTERSTATE - Ramps		
I-91	0.950	
TOTAL INTERSTATE - Ramps	0.950	
TOTAL INTERSTATE	10.445	
TOTAL, TRAVELED HIGHWAYS, FEB. 10, 2013: 103.160		
<small>(Excludes Class 4, Legal Trail, and Unidentified Corridor Mileage)</small>		

Vermont State Plane Coordinate System
 North American Datum of 1983
 SPCS_Zone_Identifier: 4400
 Geodetic Reference System 80
 4,000-meter grid, Easting - Northing

- HIGHWAYS**
- INTERSTATE OR DIVIDED HIGHWAY
 - STATE - HARD SURFACE OR PAVED
 - TOWN - HARD SURFACE OR PAVED
 - GRAVEL
 - SOIL OR GRADED AND DRAINED EARTH
 - UNIMPROVED OR PRIMITIVE
 - IMPASSABLE OR UNTRAVELED
 - LEGAL TRAIL
 - DISCONTINUED
 - HIGHWAY CLASS CHANGE
 - RAILROAD
 - INACTIVE RAILROAD
 - NFR NATIONAL FOREST ROAD
 - SFH STATE FOREST HIGHWAY
 - P PARK AND RIDE
- POLITICAL SUBDIVISIONS**
- STATE BOUNDARY
 - COUNTY BOUNDARY
 - TOWN BOUNDARY
 - VILLAGE BOUNDARY
 - URBAN COMPACT BOUNDARY
 - WATER BODY
 - STREAM OR BROOK
- BRIDGE OR CULVERT**
- BRIDGE OR CULVERT GREATER THAN 20'
 - BRIDGE OR CULVERT 6' - 20'
- FEDERAL CLASSIFICATION IDENTIFIER**
- FAU URBAN ARTERIAL OR COLLECTOR
 - MA MINOR ARTERIAL
 - MJC MAJOR COLLECTOR
 - MNC MINOR COLLECTOR
 - PA PRINCIPAL ARTERIAL
- B34 / C34 STATE BRIDGE OR CULVERT IDENTIFIER**
B34 / C34 TOWN BRIDGE OR CULVERT IDENTIFIER

DISCLAIMER:
 The untraveled highways (laid-out town highways), discontinued highways, and legal trails herein are those of which the Agency of Transportation has record; others may exist.
 Highway and bridge data by the Agency of Transportation. All other data from the Vermont Center for Geographic Information. Only named streams are shown.



VERMONT
GENERAL HIGHWAY MAP
Town of Barnet
 CALEDONIA COUNTY
 Transportation District #7
 Prepared by the
 Vermont Agency of Transportation
 Division of Policy, Planning and Intermodal Development
 in cooperation with
 U.S. Department of Transportation
 Federal Highway Administration
 Mileage as of February 10, 2013
 Map prepared October 03, 2013
 SCALE 1:31,680

0.5 0 0.5 1 1.5 2 Miles
 0.5 0 0.5 1 1.5 2 Kilometers