

TOWN HWY. No.	LENGTH IN MILES CLASS 3	LENGTH IN MILES CLASS 4	TOWN HWY. No.	LENGTH IN MILES CLASS 3	LENGTH IN MILES CLASS 4
2	1.15		42	0.50	
3	2.60		43	0.27	
5	0.23	(1.00)	44	0.29	
6	3.54		45	0.15	
8	0.14		46	0.44	
9		(0.06)	47	0.28	
10	0.34		48	0.72	
12	0.41		49	0.22	
13	0.80		50	0.77	
14	0.22		51	0.32	
15	2.10		52	0.11	
16	0.46	(0.60)	53	0.12	
17	0.10		54	0.96	
20	0.78		55	0.48	
21		(0.09)	56	0.08	
22	0.19		57	0.30	
23	0.31		58	0.43	
24	0.33		60	0.34	
25		(0.19)	62	0.41	
26	0.11		63	0.21	
27	1.20		64	0.24	
28	0.06		65	0.22	
29	0.23		66	0.13	
30	0.15		67	0.30	
31	1.74		68	0.09	
32	0.72		69	0.07	
33	0.25		70	0.03	
34	0.25		71	0.05	
35	0.39		72	0.07	
36	0.63		74	0.26	
37	0.10		75	0.42	
38	0.10		76	0.21	
39	0.49		77	0.30	
40	0.34		78	0.47	
41	1.09		TOTAL	31.87	1.94

TOWN HWY. No.	LENGTH IN MILES "NOT UP TO STANDARD"
5	(0.06)
TOTAL	0.06

* The sections of the town highways listed above are legally Class 3, but have been deemed "Not Up To Standard" and are functionally Class 4 Town Highways

LEGAL TRAIL No.	LENGTH IN MILES LEGAL TRAIL
1	(0.49)
2	(1.40)
TOTAL	1.89

MILEAGE SUMMARY		
CLASS 2		
TH-1	3.563	
TH-2	6.480	
TH-3	0.110	
TH-4	1.370	
TOTAL CLASS 2		11.523
CLASS 3		
TOTAL CLASS 3		31.87
TOTAL TOWN		43.393
STATE HIGHWAY		
VT-11	4.135	
VT-30	7.659	
NSH-WSH	0.402	
TOTAL STATE HIGHWAY		12.196
STATE HIGHWAY - Ramps	0.093	
VT-30	0.093	
TOTAL STATE HIGHWAY - Ramps		0.093
TOTAL STATE		12.289
TOTAL, TRAVELED HIGHWAYS, FEB. 10, 2026:		55.682

(Excludes Class 4 and Legal Trail Mileage)

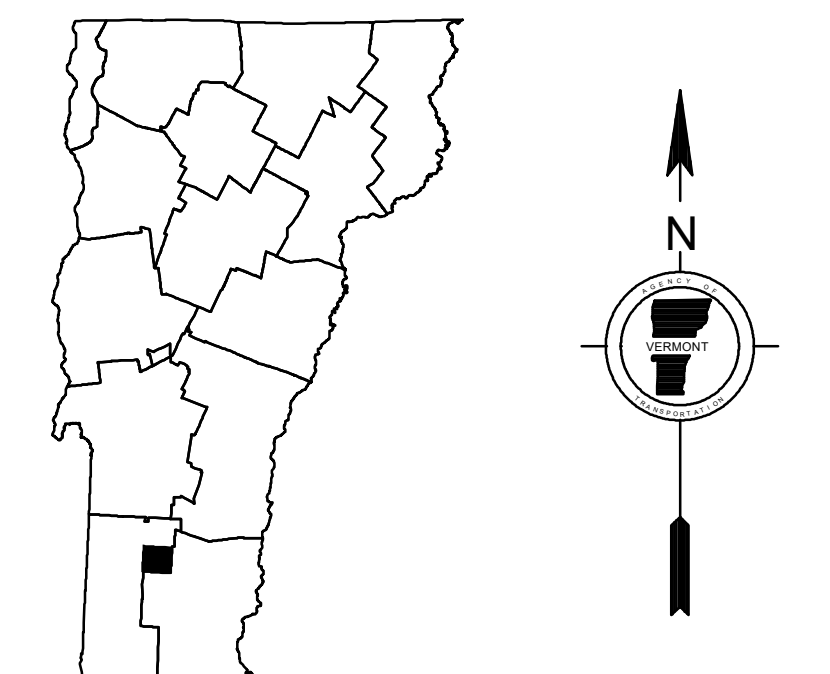
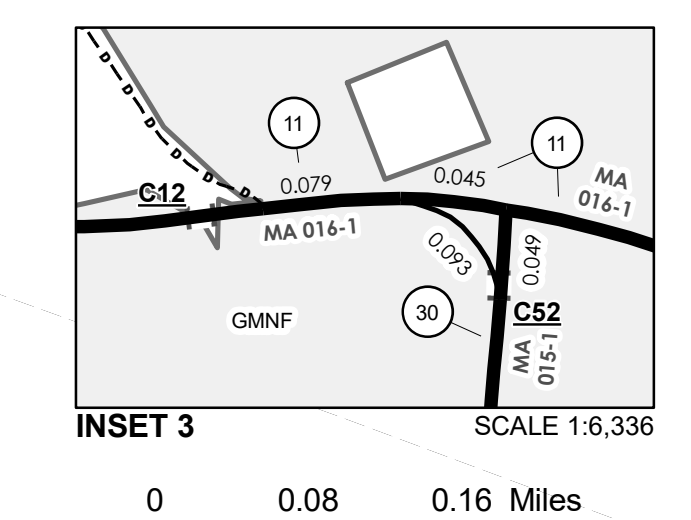
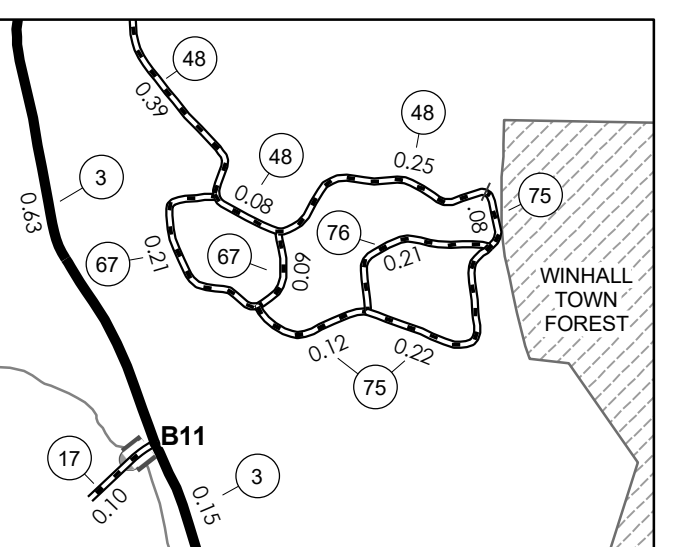
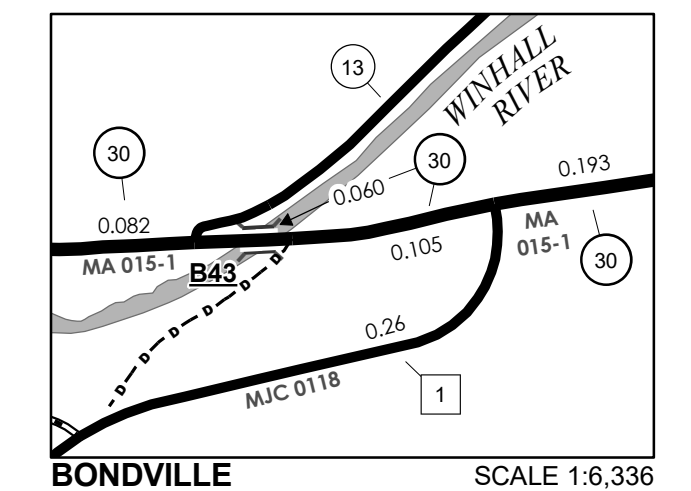
HIGHWAYS	<ul style="list-style-type: none"> INTERSTATE OR DIVIDED HIGHWAY STATE - HARD SURFACE OR PAVED TOWN - HARD SURFACE OR PAVED GRAVEL SOIL OR GRADED AND DRAINED EARTH UNIMPROVED OR PRIMITIVE IMPASSABLE OR UNTRAVELED LEGAL TRAIL DISCONTINUED HIGHWAY CLASS CHANGE RAILROAD INACTIVE RAILROAD PUBLIC LAND - NATIONAL FOREST PUBLIC LAND - STATE/MUNICIPAL NFR NATIONAL FOREST ROAD ACE ARMY CORPS OF ENGINEERS USGH UNITED STATES GOV. HWY. 	<ul style="list-style-type: none"> POLITICAL SUBDIVISIONS STATE BOUNDARY COUNTY BOUNDARY TOWN BOUNDARY VILLAGE BOUNDARY URBAN COMPACT BOUNDARY WATER BODY STREAM OR BROOK BRIDGE OR CULVERT BRIDGE OR CULVERT > 20' BRIDGE OR CULVERT 6' - 20' BIKE PATH STRUCTURE VT CULVERTS BRIDGE VT CULVERTS CULVERT > 6' STATE BRIDGE OR CULVERT IDENTIFIER TOWN BRIDGE OR CULVERT IDENTIFIER 	<ul style="list-style-type: none"> FEDERAL CLASSIFICATION IDENTIFIER MA MINOR ARTERIAL MJC MAJOR COLLECTOR MNC MINOR COLLECTOR PA PRINCIPAL ARTERIAL
-----------------	--	---	---

DISCLAIMER:
The untraveled highways (laid-out town highways), discontinued highways, and legal trails hereon are those of which the Agency of Transportation has record; others may exist.

Highway and bridge data by the Agency of Transportation. Town short structures drawn from the VT CULVERTS (formerly VOBCT) online database. All other data from the Vermont Open Geodata Portal. Only named streams shown.

Accessibility Statement: The Agency of Transportation is committed to ensuring accessibility and digital accessibility for all. If you need language assistance, reasonable accommodation, or alternative format, please email johnathan.croft@vermont.gov.

Vermont State Plane Coordinate System
North American Datum of 1983
SPCS_Zone_Identifier: 4400
Geodetic Reference System 80
4,000-meter grid, Easting - Northing



VERMONT
GENERAL HIGHWAY MAP
Town of Winhall
BENNINGTON COUNTY
Transportation District #1
Prepared by the
Vermont Agency of Transportation
Highway Division
in cooperation with
U.S. Department of Transportation
Federal Highway Administration

