

**MILEAGE SUMMARY**

CLASS 2		
TH-1	1.850	
TH-2	5.730	
<b>TOTAL CLASS 2</b>	<b>7.580</b>	
CLASS 3		
<b>TOTAL CLASS 3</b>	<b>20.82</b>	
<b>TOTAL TOWN</b>	<b>28.400</b>	
<b>TOTAL STATE</b>	<b>0.000</b>	

**TOTAL, TRAVELED HIGHWAYS, FEB. 10, 2016: 28.400**  
(Excludes Class 4 and Legal Trail Mileage)

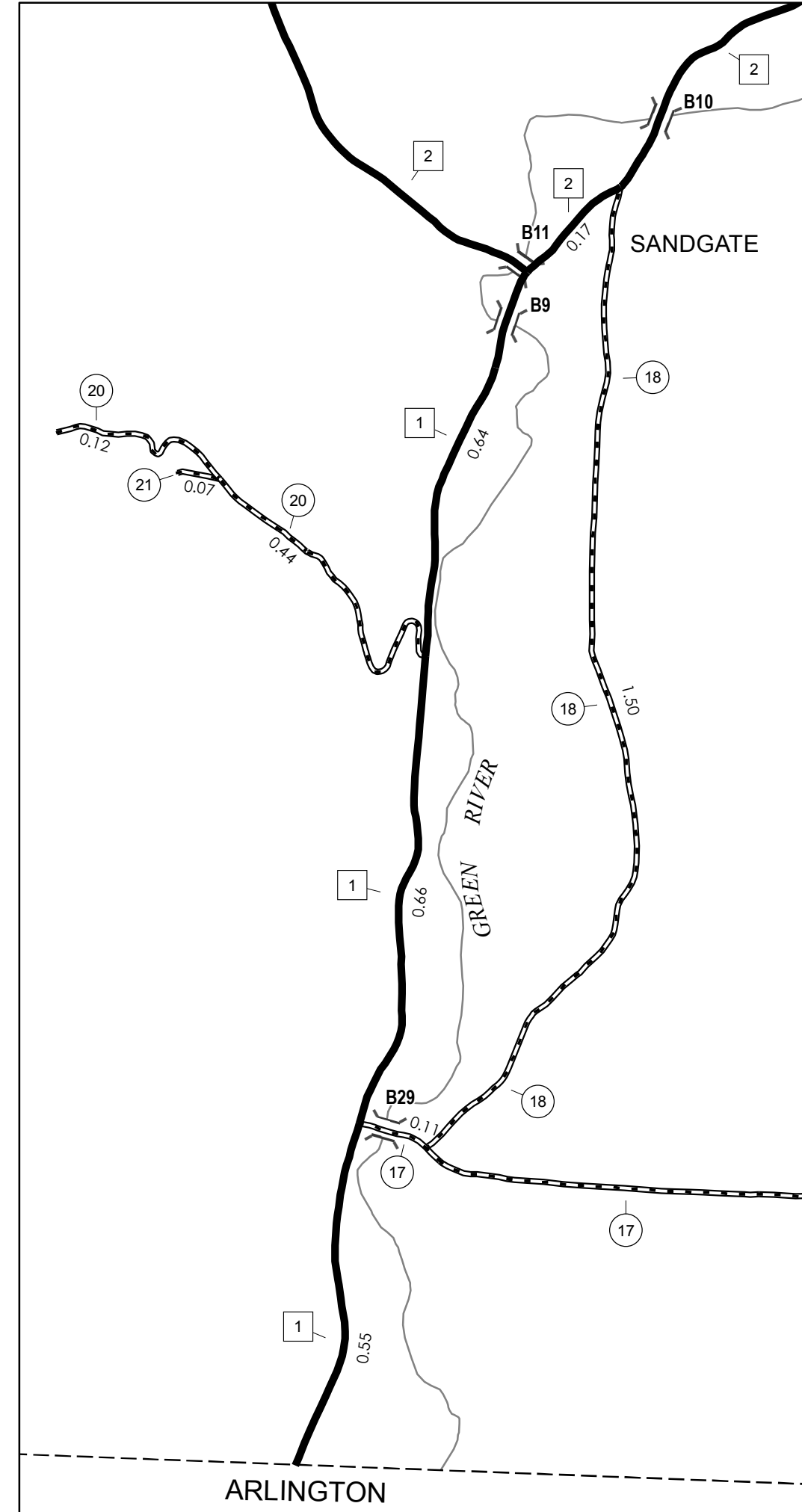
TOWN HWY. No.	LENGTH IN MILES CLASS 3	CLASS 4
2	3.15	
3	2.71	(0.64)
4	4.68	
5	1.21	
6		(0.95)
8	0.69	
9	0.70	
10	1.26	(0.44)
11	0.72	
12	0.95	
14	1.10	
15	0.02	(0.09)
17	1.50	(3.10)
18	1.50	
20	0.56	
21	0.07	
<b>TOTAL</b>	<b>20.82</b>	<b>5.22</b>

**TOWN HWY. No.**      **LENGTH IN MILES "NOT UP TO STANDARD"**

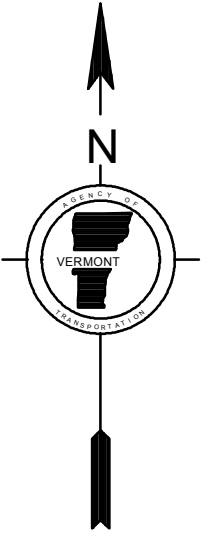
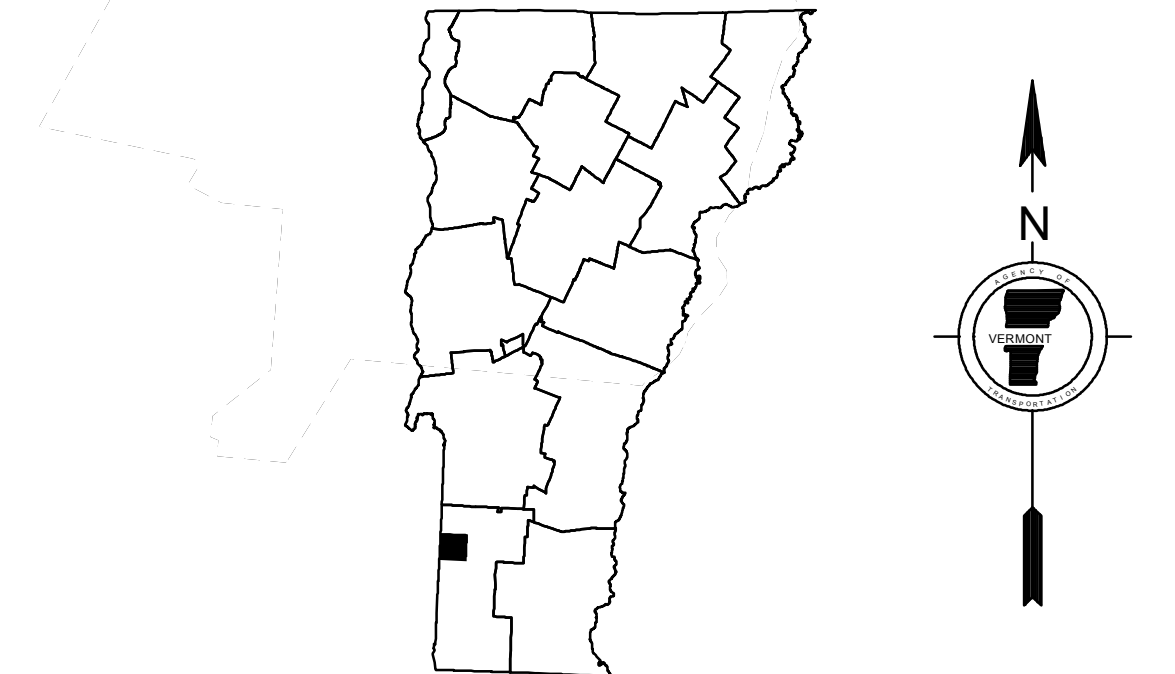
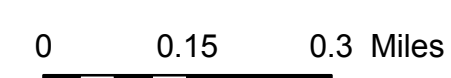
8      (0.11)

**TOTAL**      **0.11**

\* The sections of the town highways listed above are legally Class 3, but have been deemed "Not Up To Standard" and are functionally Class 4 Town Highways

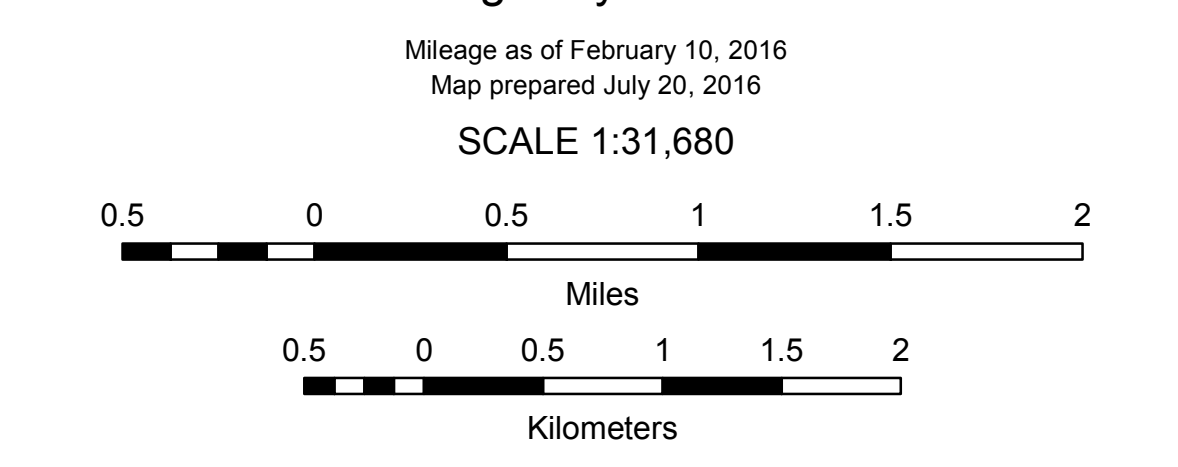


SANDGATE INSET 1      SCALE 1:12,672



**VERMONT GENERAL HIGHWAY MAP**  
**Town of Sandgate**  
BENNINGTON COUNTY

Transportation District #1  
Prepared by the  
Vermont Agency of Transportation  
Division of Policy, Planning and Intermodal Development  
in cooperation with  
U.S. Department of Transportation  
Federal Highway Administration



- HIGHWAYS**
- INTERSTATE
  - U.S. ROUTE
  - STATE ROUTE
  - CLASS 1
  - CLASS 2
  - CLASS 3
  - CLASS 4
  - LEGAL TRAIL
- INTERSTATE OR DIVIDED HIGHWAY  
STATE - HARD SURFACE OR PAVED  
TOWN - HARD SURFACE OR PAVED  
GRAVEL  
SOIL OR GRADED AND DRAINED EARTH  
UNIMPROVED OR PRIMITIVE  
IMPASSABLE OR UNTRAVELED  
LEGAL TRAIL  
DISCONTINUED  
HIGHWAY CLASS CHANGE  
RAILROAD  
INACTIVE RAILROAD  
NATIONAL FOREST ROAD  
STATE FOREST HIGHWAY  
PARK AND RIDE
- PUBLIC LAND - GREEN MOUNTAIN NATIONAL FOREST  
PUBLIC LAND - STATE/MUNICIPAL
- POLITICAL SUBDIVISIONS**
- STATE BOUNDARY
  - COUNTY BOUNDARY
  - TOWN BOUNDARY
  - VILLAGE BOUNDARY
  - URBAN COMPACT BOUNDARY
  - WATER BODY
  - STREAM OR BROOK
- BRIDGE OR CULVERT**
- BRIDGE OR CULVERT > 20'
  - BRIDGE OR CULVERT 6' - 20'
  - VOBCIT BRIDGE
  - VOBCIT CULVERT > 6'
  - STATE BRIDGE OR CULVERT IDENTIFIER
  - TOWN BRIDGE OR CULVERT IDENTIFIER
- FEDERAL CLASSIFICATION IDENTIFIER**
- FAU URBAN ARTERIAL OR COLLECTOR
  - MA MINOR ARTERIAL
  - MJC MAJOR COLLECTOR
  - MNC MINOR COLLECTOR
  - PA PRINCIPAL ARTERIAL

**DISCLAIMER:**  
The untraveled highways (laid-out town highways), discontinued highways, and legal trails hereon are those of which the Agency of Transportation has record; others may exist.

Highway and bridge data by the Agency of Transportation. Town short structures are drawn from the Vermont Online Bridge & Culvert Inventory Tool (VOBCIT) database. All other data from the Vermont Center for Geographic Information. Only named streams are shown.