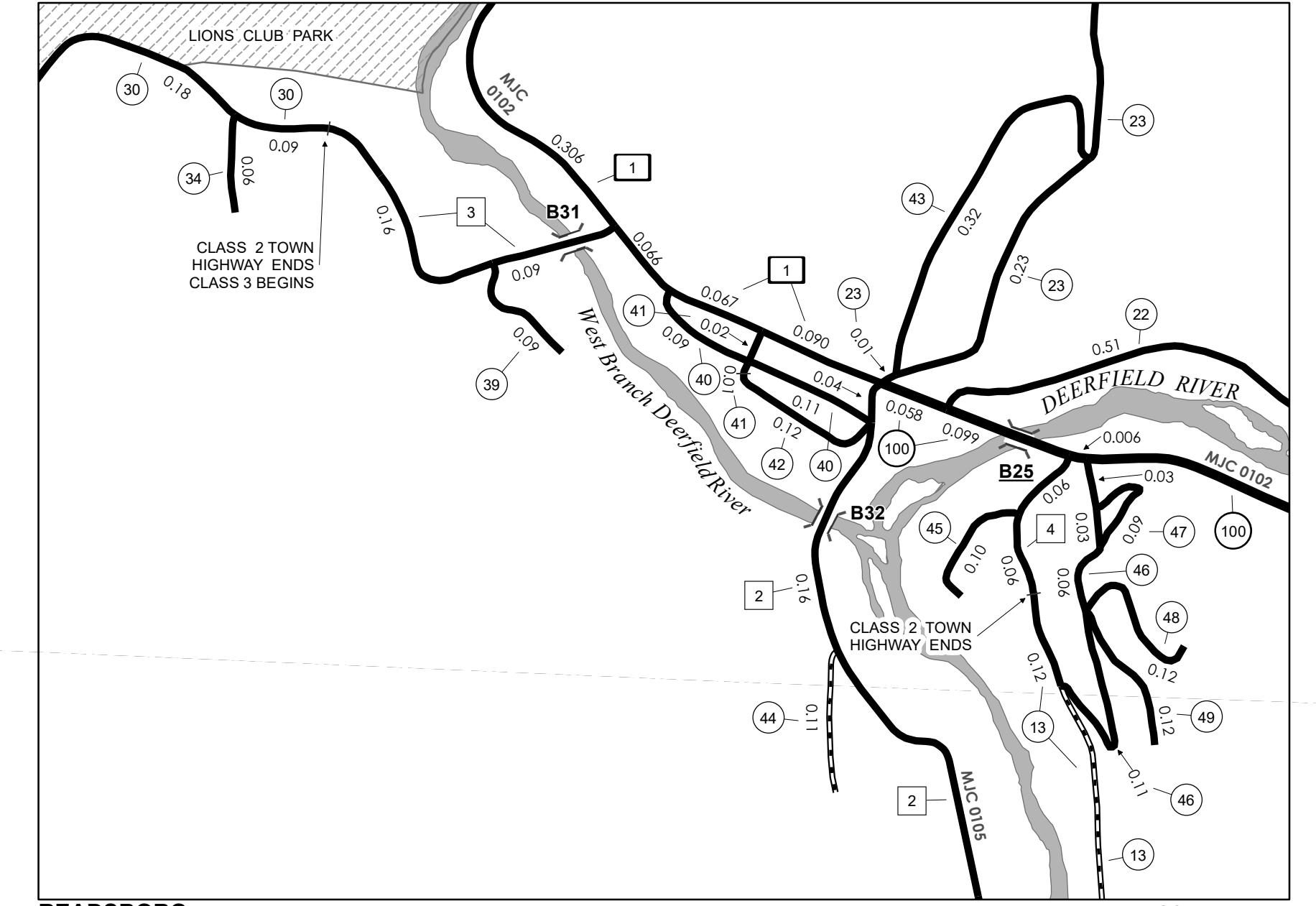


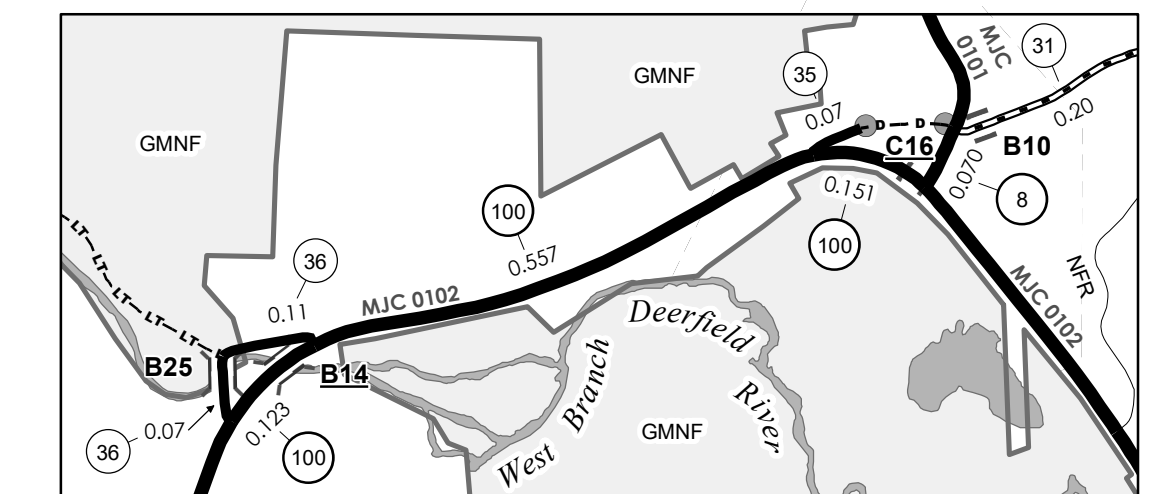
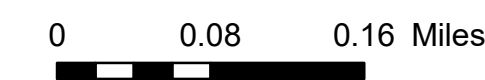
TOWN HWY. No.	CLASS 3	CLASS 4	TOWN HWY. No.	CLASS 3	CLASS 4	TOWN HWY. No.	CLASS 3	CLASS 4
4	3.02	(0.40)	20		(0.20)	37	0.13	(0.28)
5		(0.15)	21		(0.15)	38	0.09	
6	0.45	(0.36)	22	0.92		39	0.20	
7	2.37		23	2.59		40	0.03	
8	0.65		25	1.69		41	0.12	
9	2.31		26	1.10	(1.02)	42	0.32	
10	1.03	(0.42)	27	0.23		43	0.11	
11	0.07	(0.20)	28		(0.38)	44	0.10	
12			29	2.71		45	0.23	
13	1.23		30	0.99	(0.25)	46	0.09	
14	4.05		31	0.20	(0.25)	47	0.12	
15	1.05	(0.20)	32	0.06		48	0.90	
16		(0.45)	33	0.07		49		
17		(1.25)	34			50		
18	1.92	(0.80)	35					
19		(0.77)	36	0.18				
TOTAL				32.95			7.53	

LEGAL TRAIL No.	LENGTH IN MILES
1	(1.67)
2	(2.91)
3	(1.32)
4	(0.85)
5	(0.16)
6	(0.30)
TOTAL	7.21

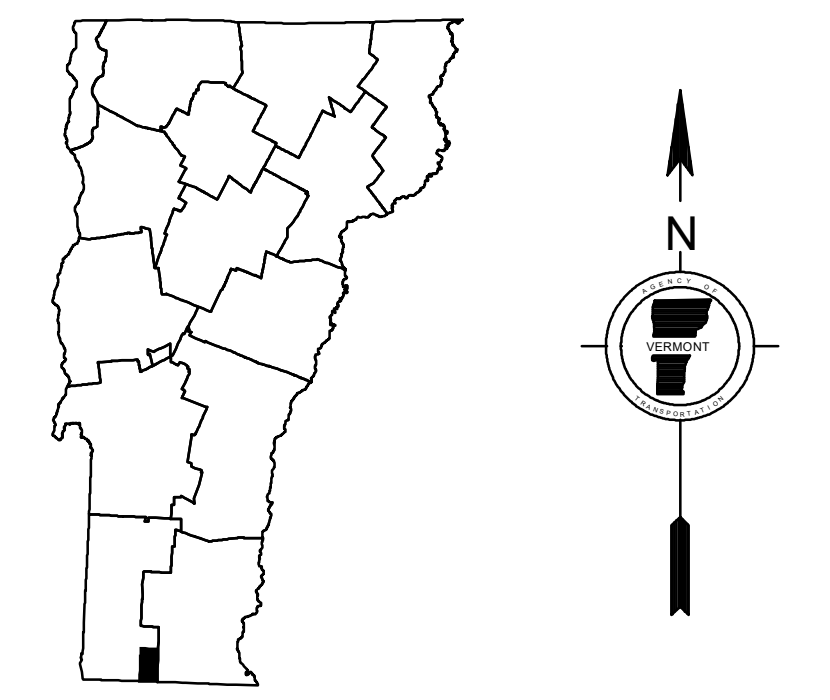
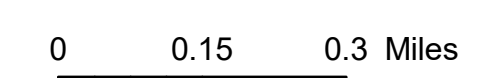
MILEAGE SUMMARY			
CLASS 1			
TH-1	0.529		
TOTAL CLASS 1	0.529		
CLASS 2			
TH-2	1.600		
TH-3	0.250		
TH-4	0.120		
TOTAL CLASS 2	1.970		
CLASS 3			
TOTAL CLASS 3	32.95		
TOTAL TOWN	35.449		
STATE HIGHWAY			
VT-8	2.507		
VT-100	7.509		
TOTAL STATE HIGHWAY	10.016		
TOTAL STATE	10.016		
TOTAL, TRAVELED HIGHWAYS, FEB. 10, 2024:	45.465		
<small>(Excludes Class 4 and Legal Trail Mileage)</small>			



READSBORO INSET 1 SCALE 1:6,336



HEARTWELLVILLE INSET 2 SCALE 1:12,672



VERMONT GENERAL HIGHWAY MAP

Town of Readsboro

BENNINGTON COUNTY

Transportation District #1

Prepared by the
 Vermont Agency of Transportation
 Division of Policy, Planning and Intermodal Development
 in cooperation with
 U.S. Department of Transportation
 Federal Highway Administration

Mileage as of February 10, 2024
 Map prepared July 16, 2024
 SCALE 1:31,680



- HIGHWAYS**
 - INTERSTATE
 - U.S. ROUTE
 - STATE ROUTE
 - CLASS 1
 - CLASS 2
 - CLASS 3
 - CLASS 4
 - LEGAL TRAIL
 - CLASS 2
 - CLASS 3
 - CLASS 4
 - LEGAL TRAIL
 - PARK AND RIDE
- INTERSTATE OR DIVIDED HIGHWAY
- STATE - HARD SURFACE OR PAVED
- TOWN - HARD SURFACE OR PAVED
- GRAVEL
- SOIL OR GRADED AND DRAINED EARTH
- UNIMPROVED OR PRIMITIVE
- IMPASSABLE OR UNTRAVELED
- LEGAL TRAIL
- DISCONTINUED
- HIGHWAY CLASS CHANGE
- RAILROAD
- INACTIVE RAILROAD
- PUBLIC LAND - NATIONAL FOREST
- PUBLIC LAND - STATE/MUNICIPAL
- NATIONAL FOREST ROAD
- ARMY CORPS OF ENGINEERS
- UNITED STATES GOV. HWY.

- POLITICAL SUBDIVISIONS**
 - STATE BOUNDARY
 - COUNTY BOUNDARY
 - TOWN BOUNDARY
 - VILLAGE BOUNDARY
 - URBAN COMPACT BOUNDARY
 - WATER BODY
 - STREAM OR BROOK
- BRIDGE OR CULVERT**
 - BRIDGE OR CULVERT > 20'
 - BRIDGE OR CULVERT 6' - 20'
 - BIKE PATH STRUCTURE
 - VT CULVERTS BRIDGE
 - VT CULVERTS CULVERT > 6'
- STATE BRIDGE OR CULVERT IDENTIFIER**
 - B34 / C34 STATE BRIDGE OR CULVERT IDENTIFIER
 - B34 / C34 TOWN BRIDGE OR CULVERT IDENTIFIER
- FEDERAL CLASSIFICATION IDENTIFIER**
 - MA MINOR ARTERIAL
 - MJC MAJOR COLLECTOR
 - MNC MINOR COLLECTOR
 - PA PRINCIPAL ARTERIAL

DISCLAIMER:
 The untraveled highways (laid-out town highways), discontinued highways, and legal trails hereon are those of which the Agency of Transportation has record; others may exist.

Highway and bridge data by the Agency of Transportation. Town short structures drawn from the VTCULVERTS (formerly VOBCIT) online database. All other data from the Vermont Open Geodata Portal. Only named streams shown.

Vermont State Plane Coordinate System
 North American Datum of 1983
 SPCS_Zone_Identifier: 4400
 Geodetic Reference System 80
 4,000-meter grid, Easting - Northing