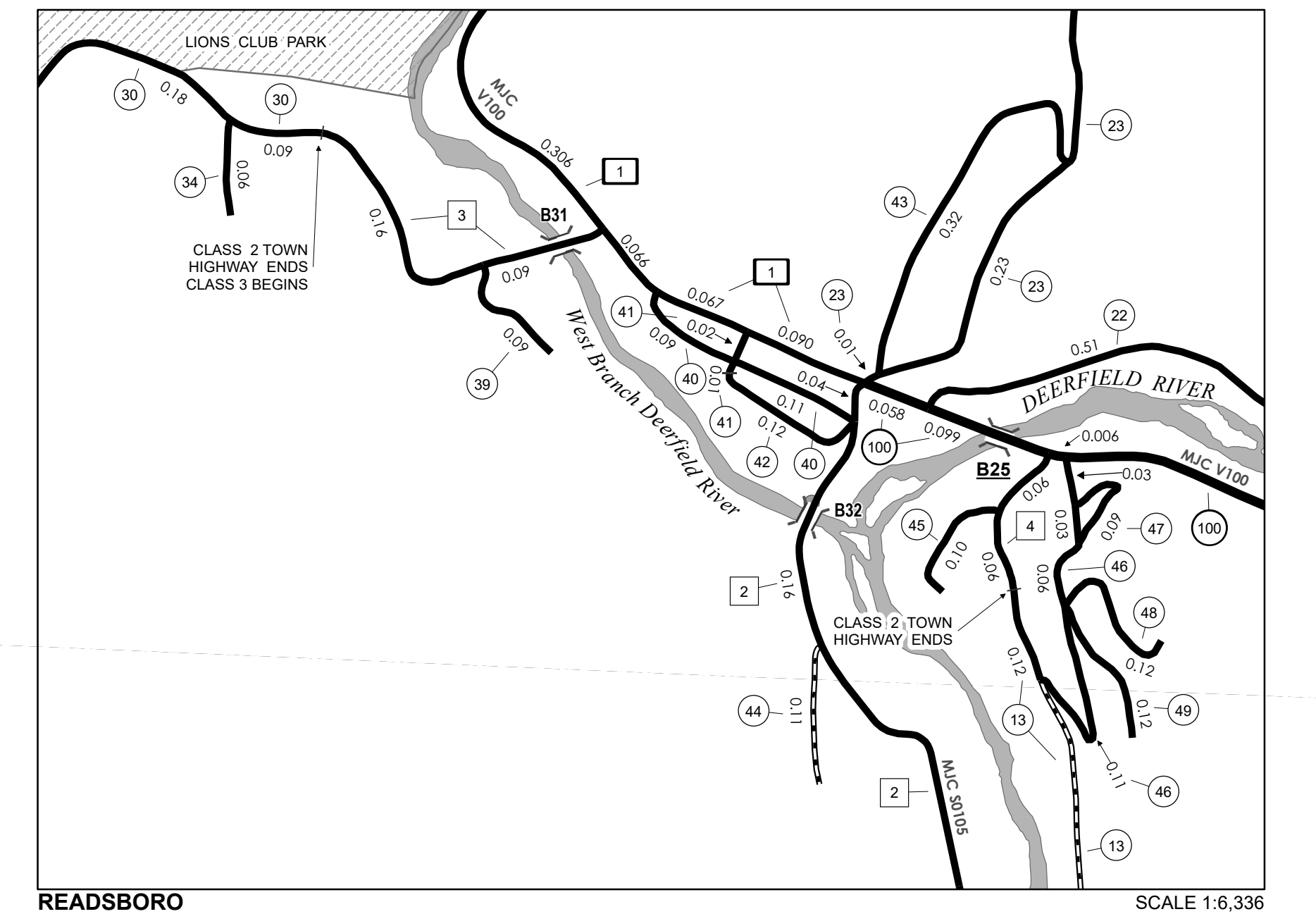


| TOWN HWY. No. | CLASS | LENGTH IN MILES | TOWN HWY. No. | CLASS | LENGTH IN MILES | TOWN HWY. No. | CLASS | LENGTH IN MILES |
|---------------|-------|-----------------|---------------|-------|-----------------|---------------|-------|-----------------|
| 4 | 3 | 3.02 | 20 | 3 | (0.20) | 37 | 3 | (0.28) |
| 5 | 4 | (0.15) | 21 | 4 | (0.15) | 38 | 4 | 0.13 |
| 6 | 3 | 0.45 | 22 | 3 | 0.92 | 39 | 3 | 0.09 |
| 7 | 3 | 2.37 | 23 | 3 | 2.59 | 40 | 3 | 0.20 |
| 8 | 3 | 0.65 | 24 | 3 | 1.69 | 41 | 3 | 0.03 |
| 9 | 3 | 2.31 | 25 | 3 | 1.10 | 42 | 3 | 0.12 |
| 10 | 3 | 1.03 | 26 | 3 | 0.23 | 43 | 3 | 0.32 |
| 11 | 3 | 0.07 | 27 | 3 | (0.38) | 44 | 3 | 0.11 |
| 12 | 3 | (0.20) | 28 | 3 | 2.71 | 45 | 3 | 0.10 |
| 13 | 3 | 1.23 | 29 | 3 | 3.0 | 46 | 3 | 0.23 |
| 14 | 3 | 4.05 | 30 | 3 | 0.20 | 47 | 3 | 0.09 |
| 15 | 3 | 1.05 | 31 | 3 | 0.99 | 48 | 3 | 0.12 |
| 16 | 3 | (0.45) | 32 | 3 | (0.25) | 49 | 3 | 0.12 |
| 17 | 3 | 0.09 | 33 | 3 | 0.25 | 50 | 3 | 0.90 |
| 18 | 3 | 1.92 | 34 | 3 | 0.06 | 51 | 3 | 0.17 |
| 19 | 3 | (0.77) | 35 | 3 | 0.18 | 52 | 3 | 0.18 |
| | | | 36 | 3 | 0.18 | | | |
| | | TOTAL | | | 33.39 | | | 7.19 |

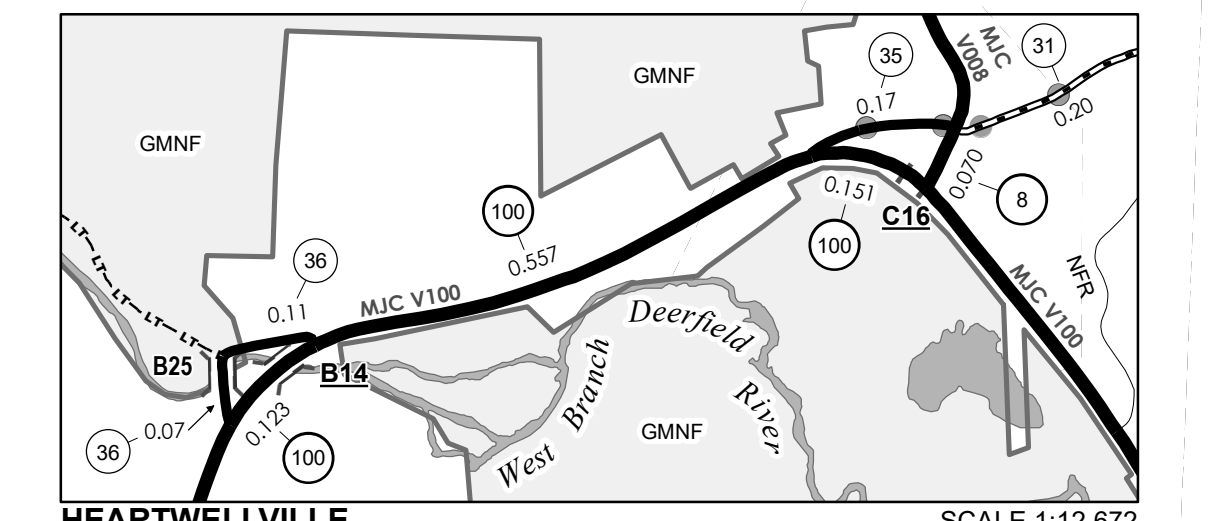
| LEGAL TRAIL No. | LENGTH IN MILES |
|-----------------|-----------------|
| 1 | (1.67) |
| 2 | (2.91) |
| 3 | (1.32) |
| 4 | (0.85) |
| 5 | (0.16) |
| 6 | (0.30) |
| TOTAL | 7.21 |

| MILEAGE SUMMARY | |
|----------------------------|---------------|
| CLASS 1 | |
| TH-1 | 0.529 |
| TOTAL CLASS 1 | 0.529 |
| CLASS 2 | |
| TH-2 | 1.600 |
| TH-3 | 0.250 |
| TH-4 | 0.120 |
| TOTAL CLASS 2 | 1.970 |
| CLASS 3 | |
| TOTAL CLASS 3 | 33.39 |
| TOTAL TOWN | 35.889 |
| STATE HIGHWAY | |
| VT-8 | 2.507 |
| VT-100 | 7.509 |
| TOTAL STATE HIGHWAY | 10.016 |
| TOTAL STATE | 10.016 |

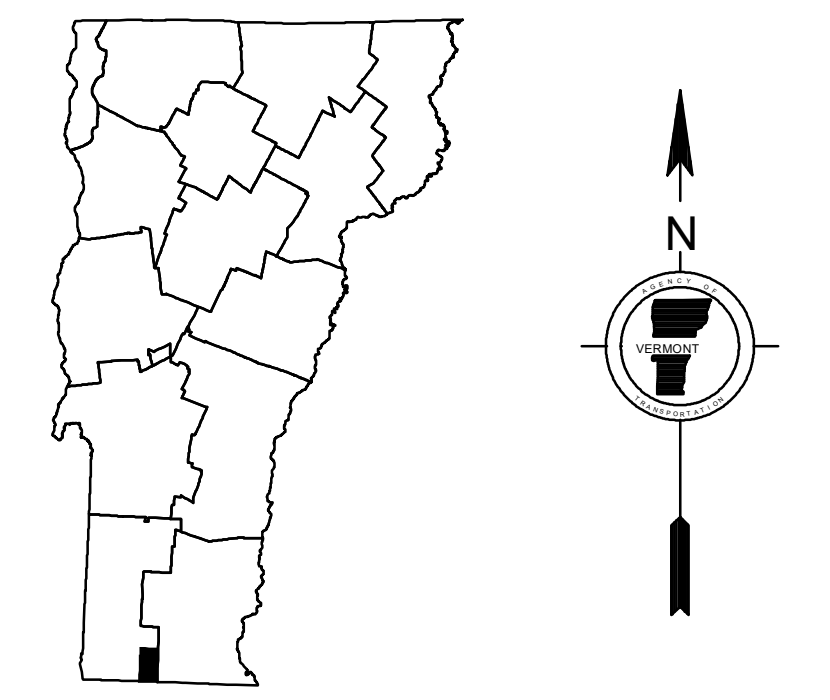
TOTAL, TRAVELED HIGHWAYS, FEB. 10, 2019: 45.905
(Excludes Class 4 and Legal Trail Mileage)



READSBORO INSET 1 SCALE 1:6,336



HEARTWELLVILLE INSET 2 SCALE 1:12,672



VERMONT GENERAL HIGHWAY MAP

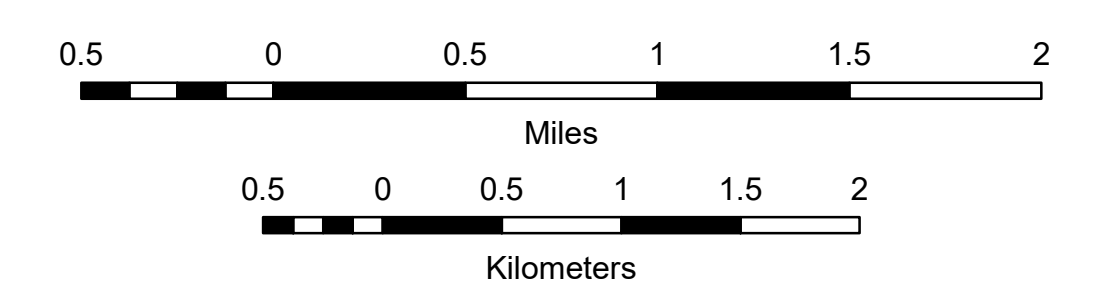
Town of Readsboro

BENNINGTON COUNTY

Transportation District #1

Prepared by the
Vermont Agency of Transportation
Division of Policy, Planning and Intermodal Development
in cooperation with
U.S. Department of Transportation
Federal Highway Administration

Mileage as of February 10, 2019
Map prepared April 29, 2019
SCALE 1:31,680



- HIGHWAYS**
 - INTERSTATE OR DIVIDED HIGHWAY
 - STATE - HARD SURFACE OR PAVED
 - TOWN - HARD SURFACE OR PAVED
 - GRAVEL
 - SOIL OR GRADED AND DRAINED EARTH
 - UNIMPROVED OR PRIMITIVE
 - IMPASSABLE OR UNTRAVELED
 - LEGAL TRAIL
 - DISCONTINUED
 - HIGHWAY CLASS CHANGE
 - RAILROAD
 - INACTIVE RAILROAD
 - PUBLIC LAND - NATIONAL FOREST
 - PUBLIC LAND - STATE/MUNICIPAL
 - NFR NATIONAL FOREST ROAD
 - SFH STATE FOREST HIGHWAY
- POLITICAL SUBDIVISIONS**
 - STATE BOUNDARY
 - COUNTY BOUNDARY
 - TOWN BOUNDARY
 - VILLAGE BOUNDARY
 - URBAN COMPACT BOUNDARY
 - WATER BODY
 - STREAM OR BROOK
 - BRIDGE OR CULVERT**
 - BRIDGE OR CULVERT > 20'
 - BRIDGE OR CULVERT 6' - 20'
 - BIKE PATH STRUCTURE
 - VT CULVERTS BRIDGE
 - VT CULVERTS CULVERT > 6'
 - B34 / C34 STATE BRIDGE OR CULVERT IDENTIFIER
 - B34 / C34 TOWN BRIDGE OR CULVERT IDENTIFIER
- FEDERAL CLASSIFICATION IDENTIFIER**
 - MA MINOR ARTERIAL
 - MJC MAJOR COLLECTOR
 - MNC MINOR COLLECTOR
 - PA PRINCIPAL ARTERIAL

DISCLAIMER:
The untraveled highways (laid-out town highways), discontinued highways, and legal trails hereon are those of which the Agency of Transportation has record; others may exist.

Highway and bridge data by the Agency of Transportation. Town short structures drawn from the VTCULVERTS (formerly VOBCIT) online database. All other data from the Vermont Open Geodata Portal. Only named streams shown.

Vermont State Plane Coordinate System
North American Datum of 1983
SPCS_Zone_Identifier: 4400
Geodetic Reference System 80
4,000-meter grid, Easting - Northing