

TOWN HWY. NO.	CLASS 3	LENGTH IN MILES	CLASS 4
4	3.420		
5	0.450	(0.150)	
6	2.370	(0.360)	
7	0.650		
8	2.310		
9	1.030	(0.420)	
10	0.070	(0.200)	
11	1.230		
12	4.050		
13	1.050	(0.200)	
14	0.450	(0.450)	
15	0.090	(1.160)	
16	1.920	(0.800)	
17	0.770	(0.770)	
18	0.200	(0.200)	
19	0.150	(0.150)	
20	0.920		
21	2.590		
22	1.690		
23	1.100	(1.020)	
24	0.230	(0.380)	
25	2.710		
26	1.500		
27	0.200	(0.250)	
28	0.990		
29	0.250		
30	0.060	(0.100)	
31	0.170		
32	0.180		
33	0.130		
34	0.090		
35	0.200		
36	0.030		
37	0.120		
38	0.320		
39	0.110		
40	0.100		
41	0.230		
42	0.090		
43	0.120		
44	0.120		
45	0.120		
46	0.900		
47	0.900		
48	0.900		
49	0.900		
50	0.900		
<b>TOTAL</b>	<b>33.790</b>	<b>6.610</b>	<b>TOTAL 6.750</b>

TRAIL NO.	LEGAL TRAIL	LEGAL LENGTH IN MILES
1	(1.670)	
2	(2.910)	
3	(1.320)	
4	(0.850)	
<b>TOTAL</b>		<b>6.750</b>

**MILEAGE SUMMARY**

CLASS 1		
TH-1	0.529	
<b>TOTAL CLASS 1</b>	<b>0.529</b>	
CLASS 2		
TH-2	1.600	
TH-3	0.250	
TH-4	0.120	
<b>TOTAL CLASS 2</b>	<b>1.970</b>	
CLASS 3		
<b>TOTAL CLASS 3</b>	<b>33.790</b>	
<b>TOTAL TOWN</b>	<b>36.289</b>	
STATE HIGHWAY		
VT-8	2.507	
VT-100	7.509	
<b>TOTAL STATE HIGHWAY</b>	<b>10.016</b>	
<b>TOTAL STATE</b>	<b>10.016</b>	

**TOTAL, TRAVELED HIGHWAYS, FEB. 10, 2007: 46.305**  
(Excludes Class 4 and Legal Trail Mileage)

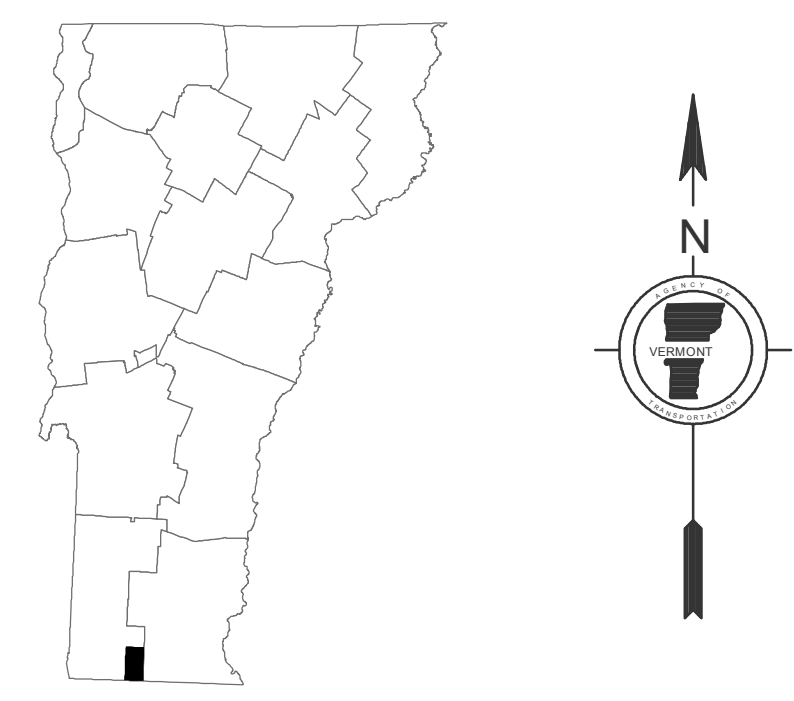
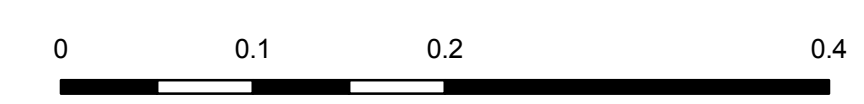
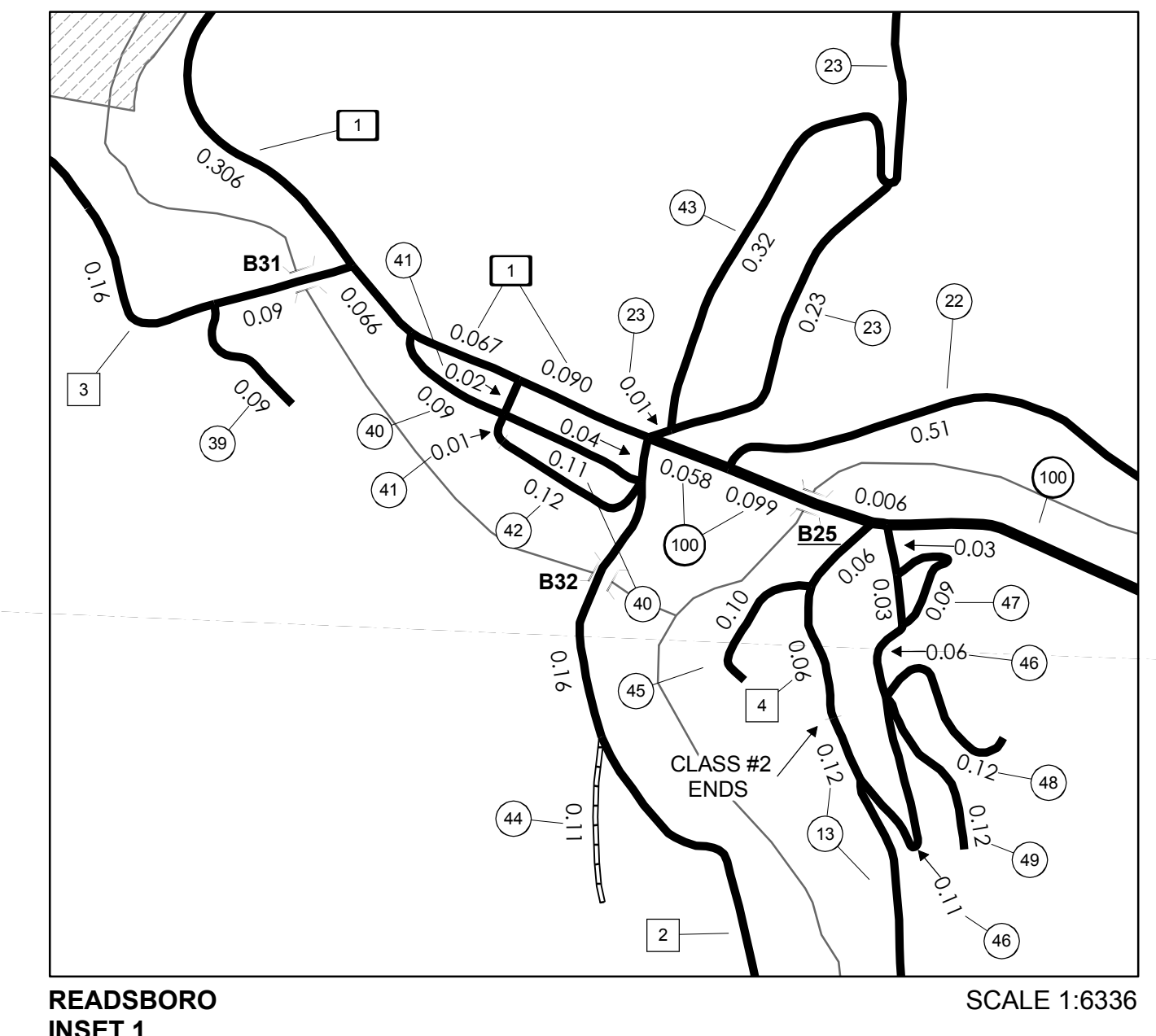
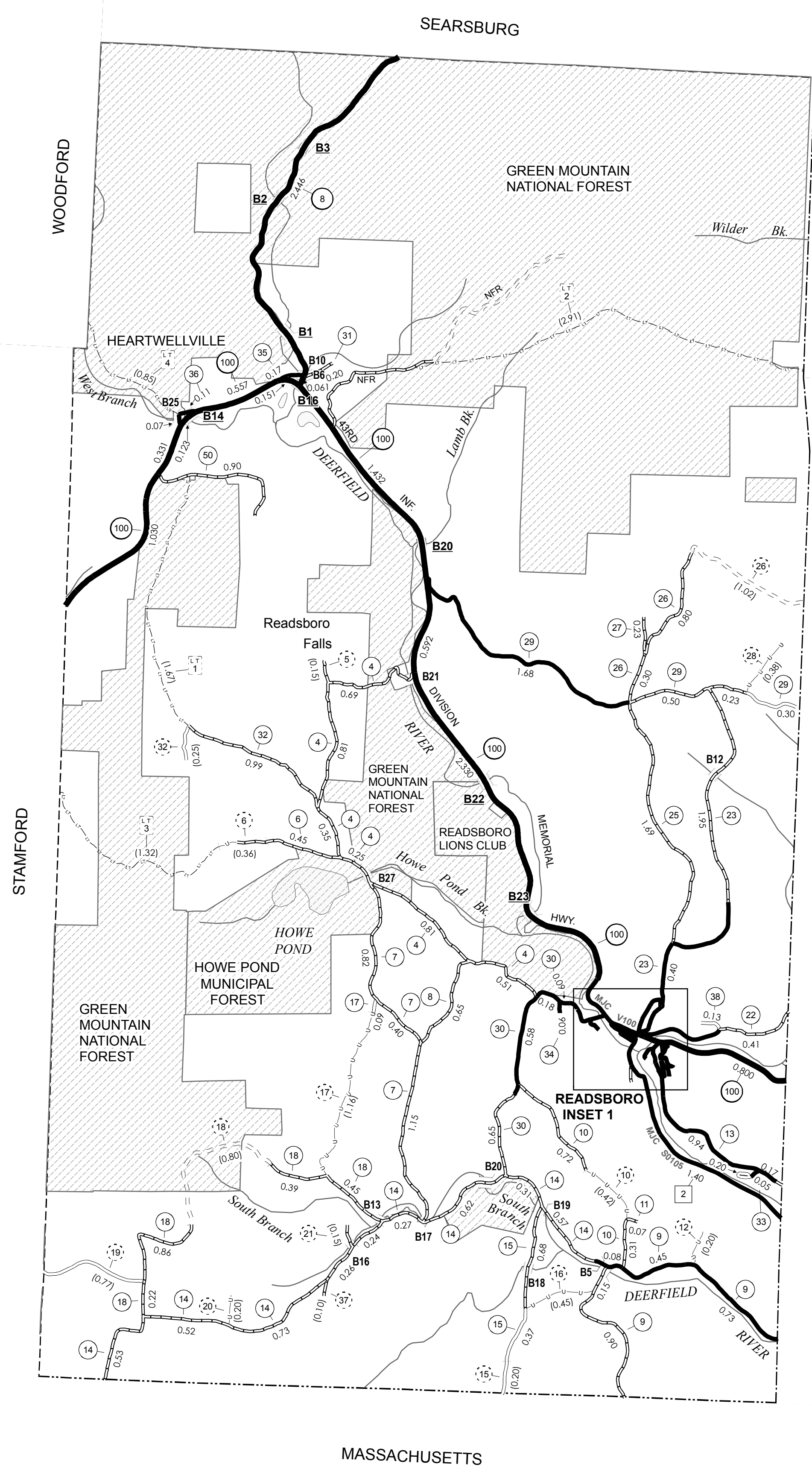
- HIGHWAYS**
- INTERSTATE
- U.S. ROUTE
- STATE ROUTE
- CLASS 1
- CLASS 2
- CLASS 3
- CLASS 4
- LEGAL TRAIL
- INTERSTATE OR DIVIDED HIGHWAY
- STATE - HARD SURFACE OR PAVED
- TOWN - HARD SURFACE OR PAVED
- GRAVEL
- SOIL OR GRADED AND DRAINED EARTH
- UNIMPROVED OR PRIMITIVE
- IMPASSABLE OR UNTRAVELED
- LEGAL TRAIL
- DISCONTINUED
- HIGHWAY CLASS CHANGE
- RAILROAD
- PUBLIC LAND
- POLITICAL SUBDIVISIONS
- STATE BOUNDARY
- COUNTY BOUNDARY
- TOWN BOUNDARY
- VILLAGE BOUNDARY
- URBAN COMPACT BOUNDARY
- WATER BODIES
- OPEN WATER
- SWAMP
- STREAM OR BROOK
- BRIDGE OR CULVERT
- BRIDGE OR CULVERT GREATER THAN 20'
- BRIDGE OR CULVERT 6' - 20'
- B34 STATE BRIDGE IDENTIFIER
- B34 TOWN BRIDGE IDENTIFIER
- FEDERAL CLASSIFICATION IDENTIFIER
- FAU URBAN ARTERIAL OR COLLECTOR
- MA MINOR ARTERIAL
- MJC MAJOR COLLECTOR
- MNC MINOR COLLECTOR
- PA PRINCIPAL ARTERIAL

**DISCLAIMER:**

The untraveled highways (laid-out town highways), discontinued highways, and legal trails shown hereon are those of which the Agency of Transportation has record; others may exist.

Highway and bridge data by the Agency of Transportation, Policy & Planning Division. All other data from the Vermont Center for Geographic Information.

Vermont State Plane Coordinate System  
North American Datum of 1983  
SPCS Zone Identifier: 4400  
Geodetic Reference System 80  
4,000-meter grid, Easting - Northing



**VERMONT**  
**GENERAL HIGHWAY MAP**  
**Town of Readsboro**  
BENNINGTON COUNTY

Transportation District #1

Prepared by the  
Vermont Agency of Transportation  
Policy & Planning Division  
in cooperation with  
U.S. Department of Transportation  
Federal Highway Administration

Mileage as of: Feb. 10, 2007  
Map generated: October, 2007

