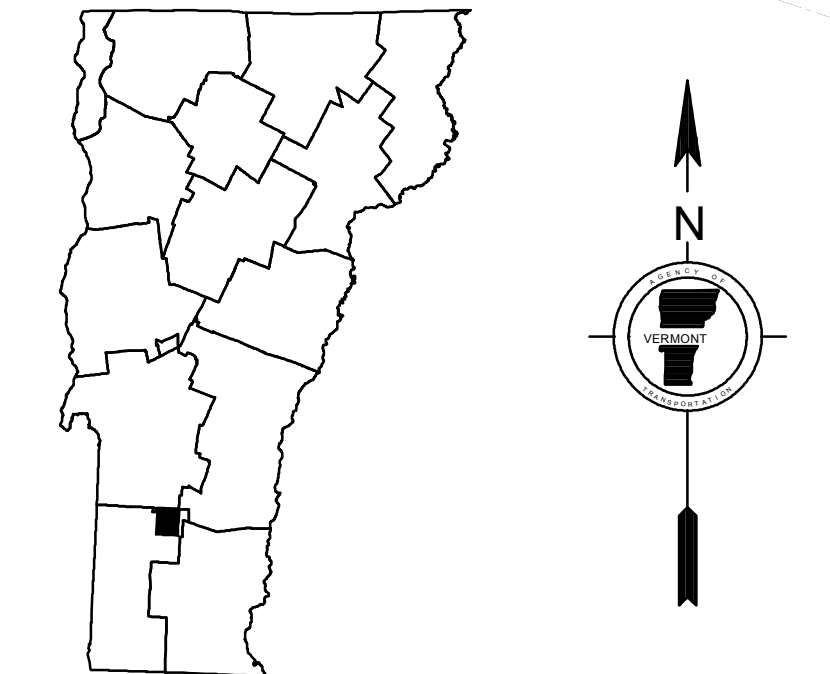
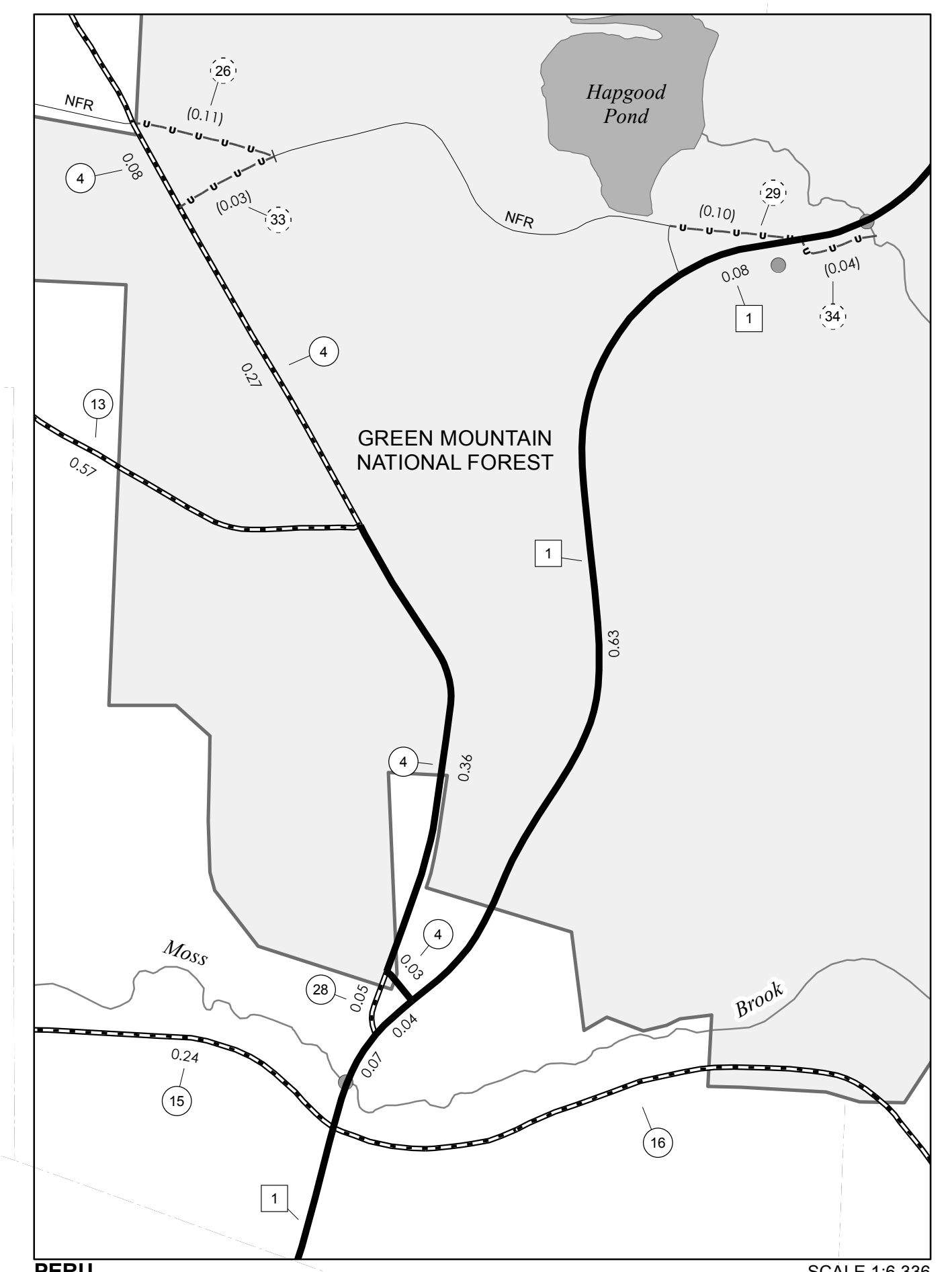


TOWN HWY. No.	CLASS 3	LENGTH IN MILES	CLASS 4
4	1.55		
5	0.53	(2.33)	
6	1.74	(0.24)	
7	0.57	(0.52)	
8	1.57	(0.75)	
9	0.26		
10	0.26		
11	0.52		
12	1.21		
13	0.57		
14	0.20		
15	1.04		
16	1.01		
17	0.04		
18	0.36	(0.06)	
19	0.22		
21	0.41		
22	0.85	(0.85)	
23	0.25		
24	1.03	(0.83)	
25	0.25		
26		(0.11)	
27	0.17		
28	0.05		
29		(0.10)	
31	0.28		
32	0.17		
33		(0.03)	
34		(0.04)	
35	0.42		
36	0.28		
TOTAL	16.11	5.86	

MILEAGE SUMMARY

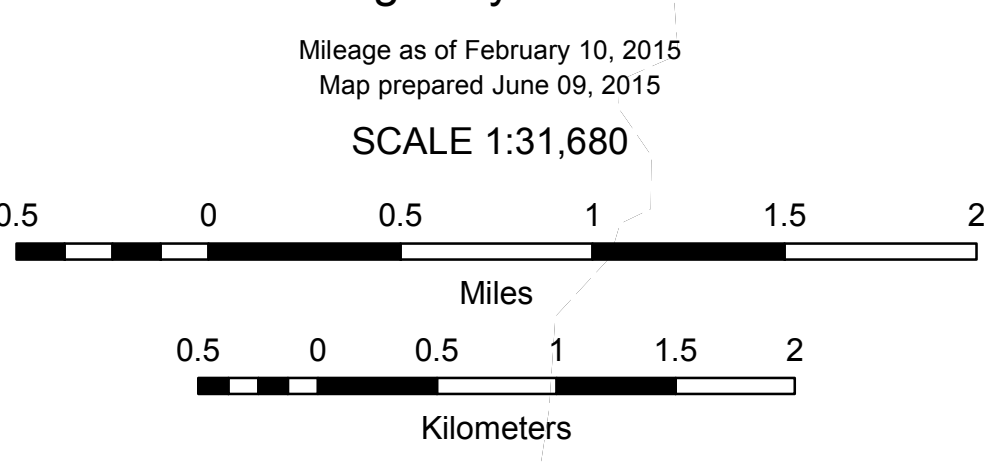
CLASS 2		
TH-1	3.240	
TH-2	0.640	
TH-3	2.300	
TOTAL CLASS 2	6.180	
CLASS 3		
TOTAL CLASS 3	16.11	
TOTAL TOWN	22.290	
STATE HIGHWAY		
VT-11	4.627	
TOTAL STATE HIGHWAY	4.627	
TOTAL STATE	4.627	
TOTAL, TRAVELED HIGHWAYS, FEB. 10, 2015:	26.917	

(Excludes Class 4, Legal Trail, and Unidentified Corridor Mileage)



VERMONT
GENERAL HIGHWAY MAP
Town of Peru
 BENNINGTON COUNTY

Transportation District #1
 Prepared by the
 Vermont Agency of Transportation
 Division of Policy, Planning and Intermodal Development
 in cooperation with
 U.S. Department of Transportation
 Federal Highway Administration



- HIGHWAYS**
- INTERSTATE
 - U.S. ROUTE
 - STATE ROUTE
 - CLASS 1
 - CLASS 2
 - CLASS 3
 - CLASS 4
 - LEGAL TRAIL
- INTERSTATE OR DIVIDED HIGHWAY
 STATE - HARD SURFACE OR PAVED
 TOWN - HARD SURFACE OR PAVED
 GRAVEL
 SOIL OR GRADED AND DRAINED EARTH
 UNIMPROVED OR PRIMITIVE
 IMPASSABLE OR UNTRAVELED
 LEGAL TRAIL
 DISCONTINUED
 HIGHWAY CLASS CHANGE
 RAILROAD
 INACTIVE RAILROAD
 NATIONAL FOREST ROAD
 STATE FOREST HIGHWAY
 PARK AND RIDE
- PUBLIC LAND - GREEN MOUNTAIN NATIONAL FOREST**
PUBLIC LAND - STATE/MUNICIPAL
- POLITICAL SUBDIVISIONS**
- STATE BOUNDARY
 - COUNTY BOUNDARY
 - TOWN BOUNDARY
 - VILLAGE BOUNDARY
 - URBAN COMPACT BOUNDARY
 - WATER BODY
 - STREAM OR BROOK
- BRIDGE OR CULVERT**
- BRIDGE OR CULVERT > 20'
 - BRIDGE OR CULVERT 6' - 20'
 - VOBCIT BRIDGE
 - VOBCIT CULVERT > 6'
 - STATE BRIDGE OR CULVERT IDENTIFIER
 - TOWN BRIDGE OR CULVERT IDENTIFIER
- FEDERAL CLASSIFICATION IDENTIFIER**
- FAU URBAN ARTERIAL OR COLLECTOR
 - MA MINOR ARTERIAL
 - MJC MAJOR COLLECTOR
 - MNC MINOR COLLECTOR
 - PA PRINCIPAL ARTERIAL

DISCLAIMER:
 The untraveled highways (laid-out town highways), discontinued highways, and legal trails hereon are those of which the Agency of Transportation has record; others may exist.

Highway and bridge data by the Agency of Transportation. Town short structures are drawn from the Vermont Online Bridge & Culvert Inventory Tool (VOBCIT) database. All other data from the Vermont Center for Geographic Information. Only named streams are shown.

Vermont State Plane Coordinate System
 North American Datum of 1983
 SPCS_Zone_Identifier: 4400
 Geodetic Reference System 80
 4,000-meter grid, Easting - Northing