

| TOWN HWY. No. | LENGTH IN MILES CLASS 3 | LENGTH IN MILES CLASS 4 | TOWN ROAD NAME |
|---------------|-------------------------|-------------------------|----------------|
| 900 | 0.18 | | FAIRVIEW ST |
| 902 | 0.18 | | WALLOOMSAC RD |
| 904 | | (0.02) | TH 904 |
| 906 | 0.08 | | TOWN HWY 906 |
| 910 | 0.20 | | CATAMOUNT LN |
| 912 | 0.15 | | SEMINARY LN |
| 914 | 0.07 | | TOWN HWY 914 |
| 916 | 0.02 | | TOWN HWY 916 |
| 916 | 0.04 | | CHURCH LN |
| 917 | | (0.27) | TH 917 |
| TOTAL | 0.92 | 0.29 | |

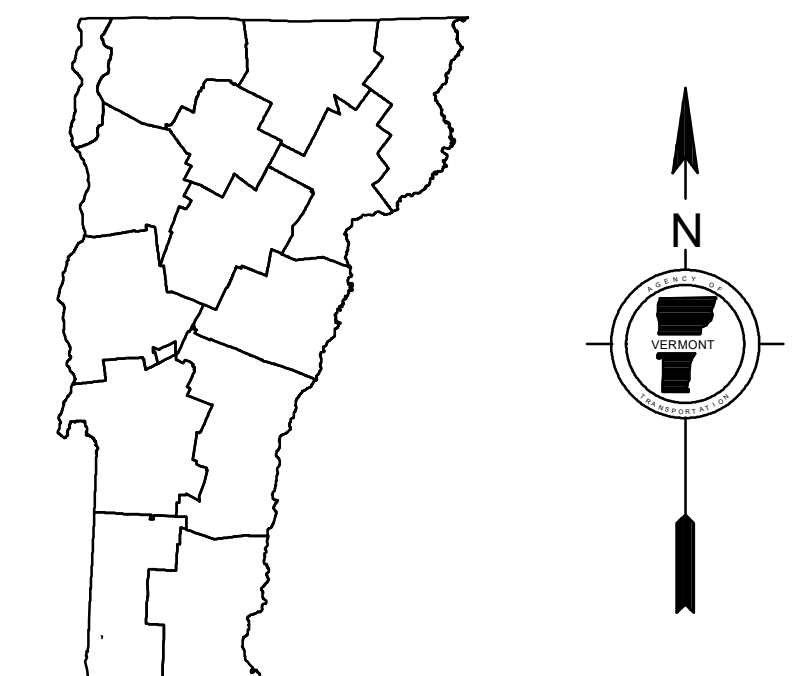
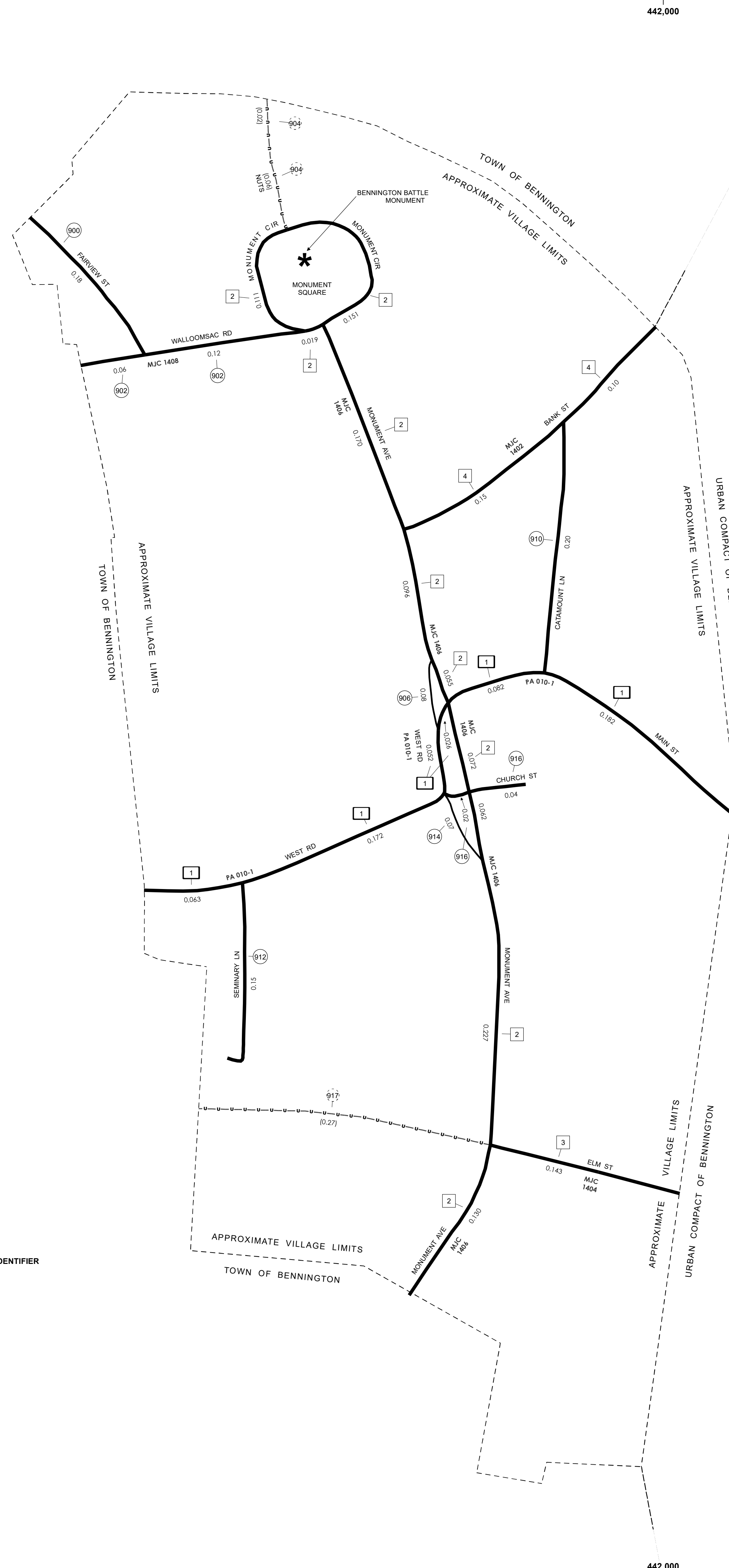
| TOWN HWY. No. | LENGTH IN MILES "NOT UP TO STANDARD" |
|---------------|--------------------------------------|
| 904 | (0.06) |
| TOTAL | 0.06 |

* The sections of the town highways listed above are legally Class 3, but have been deemed "Not Up To Standard" and are functionally Class 4 Town Highways

MILEAGE SUMMARY

| | | |
|---|--------------------|--------------|
| CLASS 1 | | |
| TH-1 | 0.577 | |
| | TOTAL CLASS 1 | 0.577 |
| CLASS 2 | | |
| TH-2 | 1.093 | |
| TH-3 | 0.143 | |
| TH-4 | 0.250 | |
| | TOTAL CLASS 2 | 1.486 |
| CLASS 3 | | |
| | TOTAL CLASS 3 | 0.92 |
| | TOTAL TOWN | 2.983 |
| | TOTAL STATE | 0 |
| TOTAL, TRAVELED HIGHWAYS, FEB. 10, 2024: | | 2.983 |

(Excludes Class 4 and Legal Trail Mileage)

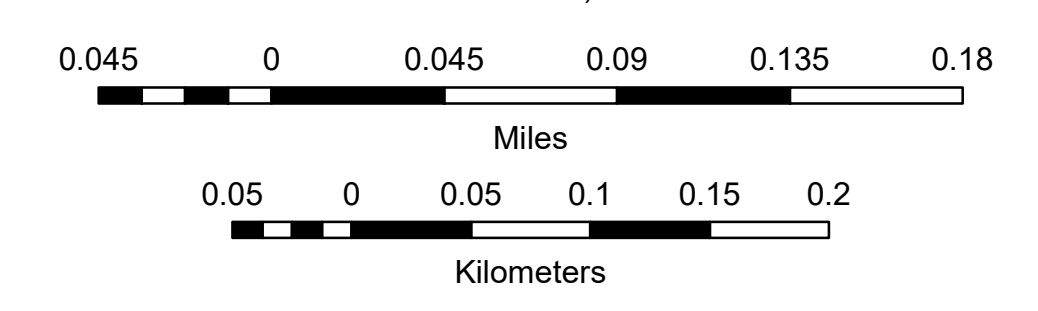


VERMONT
GENERAL HIGHWAY MAP
Village of
Old Bennington
 BENNINGTON COUNTY

Transportation District #1
 Prepared by the
 Vermont Agency of Transportation
 Division of Policy, Planning and Intermodal Development
 in cooperation with
 U.S. Department of Transportation
 Federal Highway Administration

Mileage as of February 10, 2024
 Map prepared July 29, 2024

SCALE 1:3,168



- HIGHWAYS**
- INTERSTATE
 - U.S. ROUTE
 - STATE ROUTE
 - CLASS 1
 - CLASS 2
 - CLASS 3
 - CLASS 4
 - LEGAL TRAIL
 - PARK AND RIDE
- POLITICAL SUBDIVISIONS**
- STATE BOUNDARY
 - COUNTY BOUNDARY
 - TOWN BOUNDARY
 - VILLAGE BOUNDARY
 - URBAN COMPACT BOUNDARY
 - WATER BODY
 - STREAM OR BROOK
- BRIDGE OR CULVERT**
- BRIDGE OR CULVERT > 20'
 - BRIDGE OR CULVERT 6' - 20'
 - BIKE PATH STRUCTURE
 - VT CULVERTS BRIDGE
 - VT CULVERTS CULVERT > 6'
- FEDERAL CLASSIFICATION IDENTIFIER**
- MA MINOR ARTERIAL
 - MJC MAJOR COLLECTOR
 - MNC MINOR COLLECTOR
 - PA PRINCIPAL ARTERIAL
- B34 / C34** STATE BRIDGE OR CULVERT IDENTIFIER
B34 / C34 TOWN BRIDGE OR CULVERT IDENTIFIER
- NFR** NATIONAL FOREST ROAD
ACE ARMY CORPS OF ENGINEERS
USGH UNITED STATES GOV. HWY.

DISCLAIMER:
 The untraveled highways (laid-out town highways), discontinued highways, and legal trails hereon are those of which the Agency of Transportation has record; others may exist.

Highway and bridge data by the Agency of Transportation.
 Town short structures drawn from the VT CULVERTS (formerly VOBCIT) online database. All other data from the Vermont Open Geodata Portal. Only named streams shown.

Vermont State Plane Coordinate System
 North American Datum of 1983
 SPCS_Zone_Identifier: 4400
 Geodetic Reference System 80
 2,000-meter grid, Easting - Northing