

438,000

440,000

442,000

TOWN HWY. No.	LENGTH IN MILES CLASS 3	LENGTH IN MILES CLASS 4	TOWN ROAD NAME
82	0.05		RIVER RD
101	0.18		CHURCH ST
102	0.78		COLLEGE RD
103	0.18		COREY ACRES
104	0.16		FISHING ACCESS RD
105	0.09		FREDRICK ST
106	0.25		GEORGE ST
107	0.25		HALL ST
108	0.22		HARLAN RD
109	0.19		HILLSIDE ST
110	0.30		HOUGHTON ST
111	0.14		LAKE PARAN RD
112	0.03		LINCOLN SQ
113	0.53		MATTESON RD
114	0.70		MECHANIC ST
115	0.04		NASH ST
116	0.12		NORTH ST
117	0.21		OVERLEA RD
118	1.22		PARK ST
119	0.19		PLEASANT ST
120	0.06		POLYGRAPHIC LN
121	0.28		PROSPECT ST
122	0.39		RIVER RD
123	0.08		ROYAL ST
124	0.14		SAGE ST
125	0.11		SCAREY LN
126	0.13		SCHOOL ST
127	0.06		SUSAN TAYLOR LN
129	0.55		WEST ST
130	0.24		ASAS WAY
131	0.10		DEPOT ST
TOTAL	7.97	0.00	

MILEAGE SUMMARY

CLASS 1	0.413	
TH-1	1.191	
TH-2		1.604
TOTAL CLASS 1		1.604
CLASS 2	0.080	
TH-3		0.080
TOTAL CLASS 2		0.080
CLASS 3	7.97	
TOTAL CLASS 3		7.97
TOTAL TOWN		9.654
STATE HIGHWAY		
VT-67	0.251	
VT-67A	0.214	
TOTAL STATE HIGHWAY		0.465
TOTAL STATE		0.465

TOTAL, TRAVELED HIGHWAYS, FEB. 10, 2016: 10.119
(Excludes Class 4 and Legal Trail Mileage)

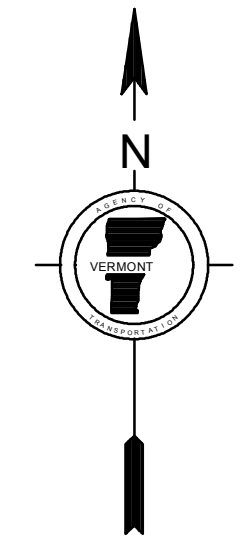
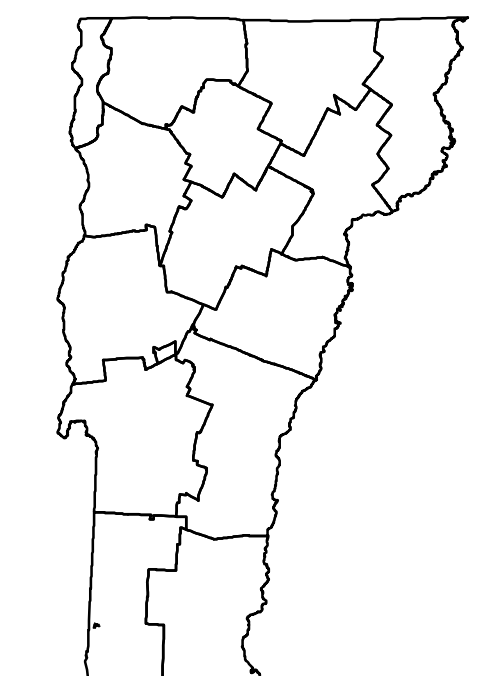
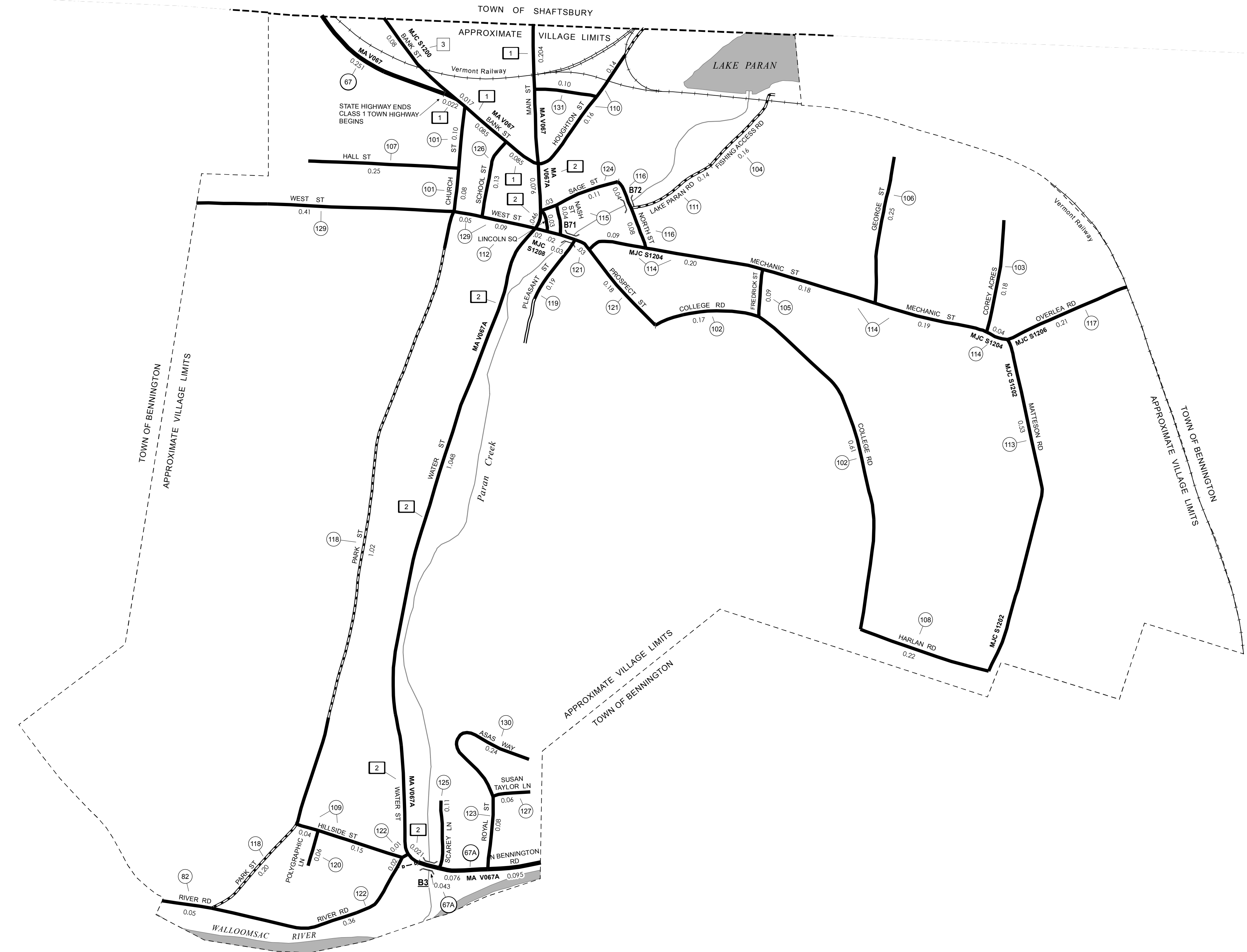
48,000

48,000

46,000

46,000

- HIGHWAYS**
- INTERSTATE
 - U.S. ROUTE
 - STATE ROUTE
 - CLASS 1
 - CLASS 2
 - CLASS 3
 - CLASS 4
 - LEGAL TRAIL
 - GRAVEL
 - SOIL OR GRADED AND DRAINED EARTH
 - UNIMPROVED OR PRIMITIVE
 - IMPASSABLE OR UNTRAVELED
 - LEGAL TRAIL
 - DISCONTINUED
 - HIGHWAY CLASS CHANGE
 - RAILROAD
 - INACTIVE RAILROAD
 - PUBLIC LAND - GREEN MOUNTAIN NATIONAL FOREST
 - PUBLIC LAND - STATE/MUNICIPAL
- POLITICAL SUBDIVISIONS**
- STATE BOUNDARY
 - COUNTY BOUNDARY
 - TOWN BOUNDARY
 - VILLAGE BOUNDARY
 - URBAN COMPACT BOUNDARY
- WATER BODY**
- WATER BODY
 - STREAM OR BROOK
- BRIDGE OR CULVERT**
- BRIDGE OR CULVERT > 20'
 - BRIDGE OR CULVERT 6' - 20'
 - VOBCIT BRIDGE
 - VOBCIT CULVERT > 6'
- B34 / C34** STATE BRIDGE OR CULVERT IDENTIFIER
B34 / C34 TOWN BRIDGE OR CULVERT IDENTIFIER
- NFR** NATIONAL FOREST ROAD
SFH STATE FOREST HIGHWAY
P PARK AND RIDE
- FEDERAL CLASSIFICATION IDENTIFIER**
- FAU URBAN ARTERIAL OR COLLECTOR
 - MA MINOR ARTERIAL
 - MJC MAJOR COLLECTOR
 - MNC MINOR COLLECTOR
 - PA PRINCIPAL ARTERIAL



VERMONT
GENERAL HIGHWAY MAP
Village of
North Bennington

BENNINGTON COUNTY

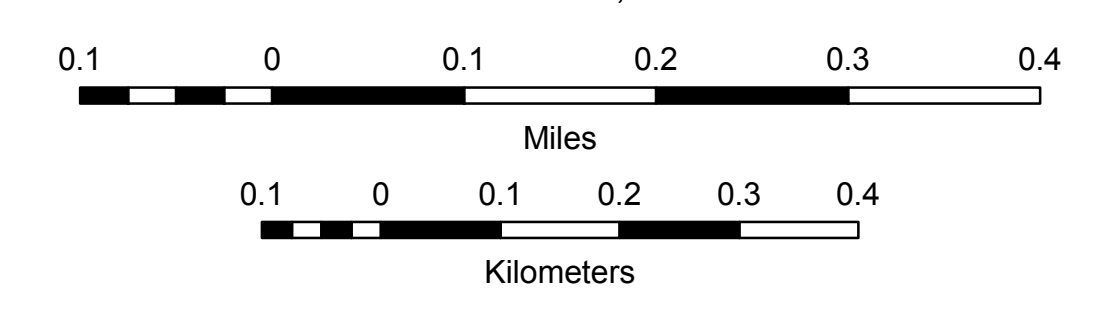
Transportation District #1

Prepared by the
Vermont Agency of Transportation
Division of Policy, Planning and Intermodal Development
in cooperation with

U.S. Department of Transportation
Federal Highway Administration

Mileage as of February 10, 2016
Map prepared July 21, 2016

SCALE 1:6,336



DISCLAIMER:
The untraveled highways (laid-out town highways), discontinued highways, and legal trails hereon are those of which the Agency of Transportation has record; others may exist.

Highway and bridge data by the Agency of Transportation. Town short structures are drawn from the Vermont Online Bridge & Culvert Inventory Tool (VOBCIT) database. All other data from the Vermont Center for Geographic Information. Only named streams are shown.

Vermont State Plane Coordinate System
North American Datum of 1983
SPCS_Zone_Identifier: 4400
Geodetic Reference System 80
2,000-meter grid, Easting - Northing

438,000

440,000

442,000