

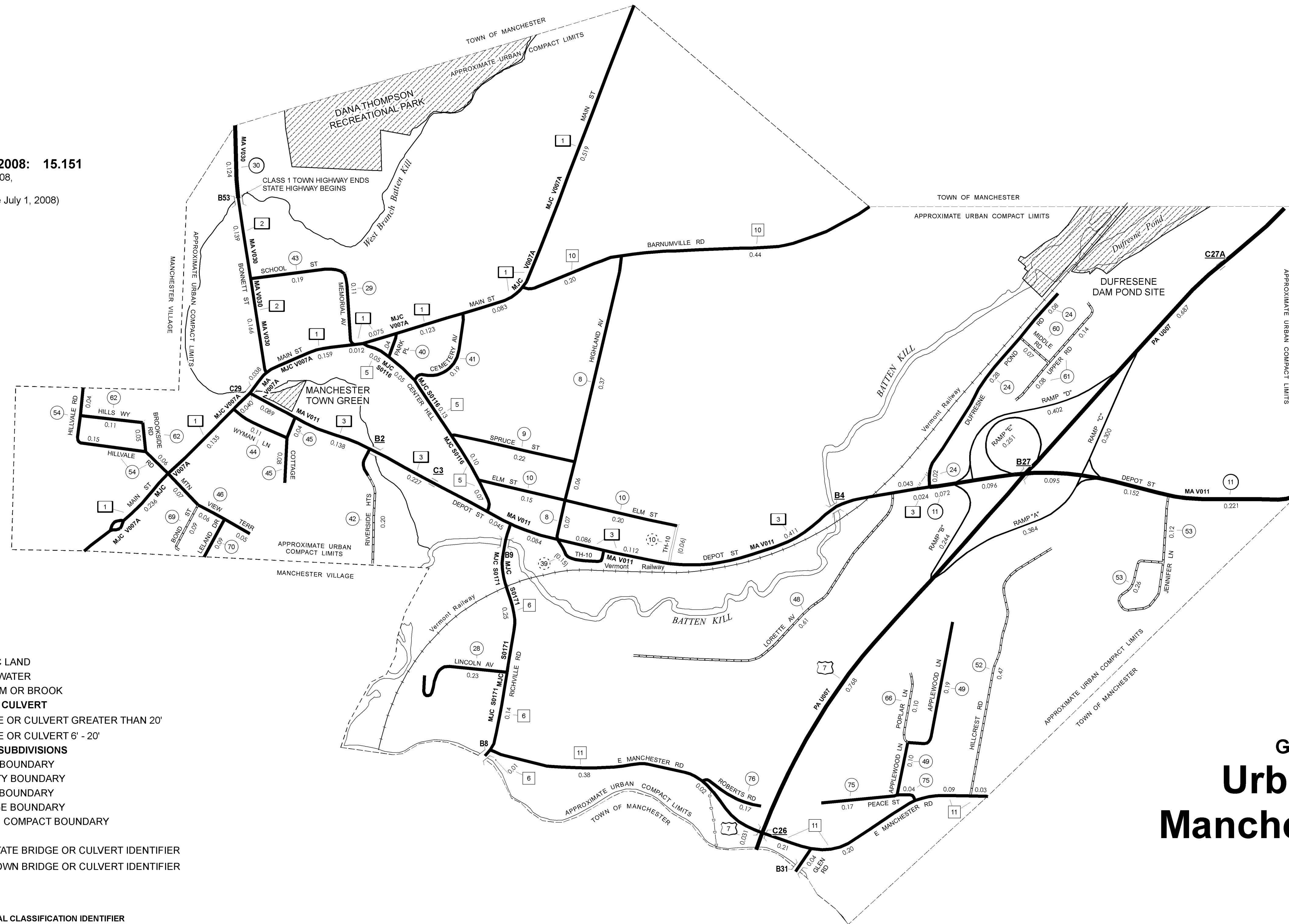
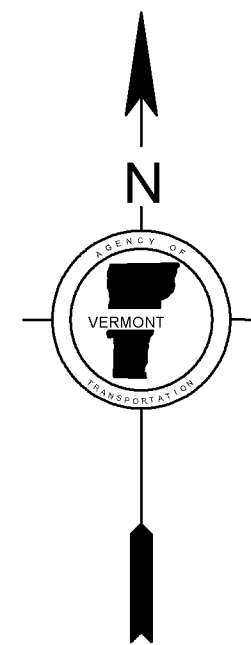
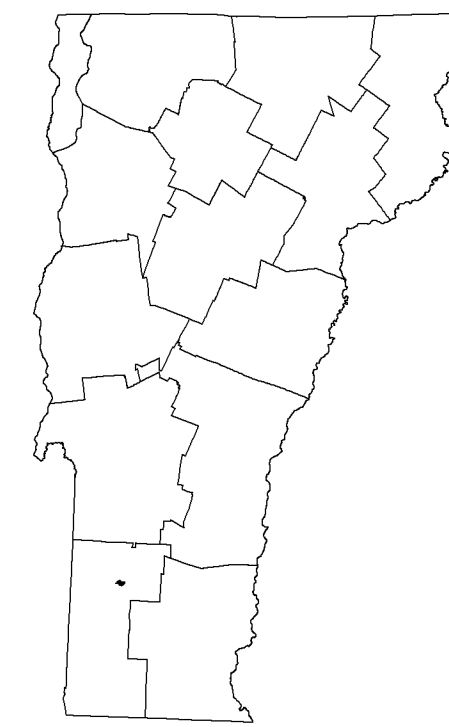
**MILEAGE SUMMARY**

<b>CLASS 1</b>			
TH-1	1.420		
TH-2	0.305		
TH-3	1.259		
<b>TOTAL CLASS 1</b>	<b>2.984</b>		
<b>CLASS 2</b>			
TH-5	0.400		
TH-6	0.400		
TH-10	0.640		
TH-11	0.930		
<b>TOTAL CLASS 2</b>	<b>2.370</b>		
<b>CLASS 3</b>			
<b>TOTAL CLASS 3</b>	<b>5.970</b>		
<b>TOTAL TOWN</b>	<b>11.324</b>		
<b>STATE HIGHWAY</b>			
VT-11	0.636		
VT-30	0.124		
<b>TOTAL STATE HIGHWAY</b>	<b>0.760</b>		
<b>US HIGHWAY</b>			
US-7	1.486		
<b>TOTAL US HIGHWAY</b>	<b>1.486</b>		
<b>US HIGHWAY - Ramp</b>			
US-7	1.581		
<b>TOTAL US HIGHWAY - Ramp</b>	<b>1.581</b>		
<b>TOTAL STATE</b>	<b>3.827</b>		

**TOTAL, TRAVELED HIGHWAYS, FEB. 10, 2008: 15.151**

(Includes mileage change due to enactment of Act 117 of 2008, 0.506 miles of VT-7A reclassified to Class 1 TH-1, 0.695 miles of VT-11 reclassified to Class 1 TH-3, effective July 1, 2008)

(Excludes Class 4 and Legal Trail Mileage)



TOWN HWY. NO.	LENGTH IN MILES CLASS 3	CLASS 4
8	0.50	
9	0.22	
10	0.35	(0.06)
24	0.38	
28	0.23	
29	0.11	
* 39		(0.15)
40	0.04	
41	0.19	
42	0.20	
43	0.19	
44	0.11	
45	0.12	
46	0.18	
48	0.61	
49	0.29	
52	0.47	
53	0.38	
54	0.25	
60	0.07	
61	0.22	
62	0.16	
66	0.10	
69	0.09	
70	0.09	
75	0.21	
76	0.17	
77	0.04	
<b>TOTAL</b>	<b>5.97</b>	<b>0.21</b>

\* This portion of town highway is Class 3, but is functionally Class 4

- HIGHWAYS**
  - INTERSTATE
  - U.S. ROUTE
  - STATE ROUTE
  - CLASS 1
  - CLASS 2
  - CLASS 3
  - CLASS 4
  - LEGAL TRAIL
  - INTERSTATE OR DIVIDED HIGHWAY
  - STATE - HARD SURFACE OR PAVED
  - TOWN - HARD SURFACE OR PAVED
  - GRAVEL
  - SOIL OR GRADED AND DRAINED EARTH
  - UNIMPROVED OR PRIMITIVE
  - IMPASSABLE OR UNTRAVELED
  - LEGAL TRAIL
  - DISCONTINUED
  - HIGHWAY CLASS CHANGE
  - RAILROAD
- PUBLIC LAND
  - OPEN WATER
  - STREAM OR BROOK
  - BRIDGE OR CULVERT**
  - BRIDGE OR CULVERT GREATER THAN 20'
  - BRIDGE OR CULVERT 6' - 20'
  - POLITICAL SUBDIVISIONS**
  - STATE BOUNDARY
  - COUNTY BOUNDARY
  - TOWN BOUNDARY
  - VILLAGE BOUNDARY
  - URBAN COMPACT BOUNDARY
- B34 / C34** STATE BRIDGE OR CULVERT IDENTIFIER
  - B34 / C34** TOWN BRIDGE OR CULVERT IDENTIFIER
- FEDERAL CLASSIFICATION IDENTIFIER**
  - FAU URBAN ARTERIAL OR COLLECTOR
  - MA MINOR ARTERIAL
  - MJC MAJOR COLLECTOR
  - MNC MINOR COLLECTOR
  - PA PRINCIPAL ARTERIAL

**DISCLAIMER:**  
 The untraveled highways (laid-out town highways), discontinued highways, and legal trails shown hereon are those of which the Agency of Transportation has record; others may exist.  
 Highway and bridge data by the Agency of Transportation, Policy & Planning Division. All other data from the Vermont Center for Geographic Information.

**STRUCTURES - SURFACE WATER NOTE:**  
 Town short structures (bridges or culverts from 6-feet to less than 20-feet) were not represented due to inconsistencies in the data.  
 The surface waters are from the Vermont Hydrological Dataset (VHD). Only the named streams are shown.

Vermont State Plane Coordinate System  
 North American Datum of 1983  
 SPCS\_Zone\_Identifier: 4400  
 Geodetic Reference System: 80  
 2,000-meter grid, Easting - Northing

**VERMONT**  
**GENERAL HIGHWAY MAP**  
**Urban Compact of**  
**Manchester Center Depot**  
**BENNINGTON COUNTY**

Transportation District #1  
 Prepared by the  
 Vermont Agency of Transportation  
 Policy & Planning Division  
 in cooperation with  
 U.S. Department of Transportation  
 Federal Highway Administration

Mileage as of: February 10, 2008  
 Map generated: September, 2008

SCALE: 1:6336

