

TOWN HWY. No.	LENGTH IN MILES CLASS 3	LENGTH IN MILES CLASS 4	TOWN HWY. No.	LENGTH IN MILES CLASS 3	LENGTH IN MILES CLASS 4
8	0.50		45	0.12	
9	0.22		46	0.18	
10	0.35	(0.06)	48	0.61	
11	1.80		49	0.29	
12	0.79		50	0.06	
13		(2.85)	51	0.16	
14	0.34		52	0.47	
15	0.32		53	0.38	
16	0.04	(0.86)	54	0.25	
18	0.45		55	1.16	
19	0.69		56	0.45	
20	1.04		57	0.33	
21	1.18		58	0.11	
22	0.58		60	0.07	
23	0.09		61	0.22	
24	0.38		62	0.16	
25	0.14		63	0.30	
26	0.60	(1.87)	64	0.42	
28	0.23		65	0.16	
29	0.11		66	0.10	
31	0.54		67	0.28	
32	0.34		68	0.25	
33	0.15		69	0.09	
34	0.20		70	0.09	
35	0.62		72	0.72	
36	0.73		75	0.21	
37	0.52	(1.00)	76	0.17	
38	0.13		77	0.50	
40	0.04		78	0.37	
41	0.19		79	0.36	
42	0.20		80	0.16	
43	0.19		81	0.21	
44	0.11		82	0.27	
<b>TOTAL</b>			<b>23.55</b>	<b>6.64</b>	

**MILEAGE SUMMARY**

CLASS	LENGTH IN MILES
CLASS 1	
TH-1	3.019
TH-2	0.305
TH-3	1.259
<b>TOTAL CLASS 1</b>	<b>4.583</b>
CLASS 2	
TH-3	2.170
TH-4	1.960
TH-5	0.400
TH-6	3.870
TH-7	1.750
TH-8	2.100
TH-9	0.070
TH-10	1.520
TH-11	1.790
<b>TOTAL CLASS 2</b>	<b>15.650</b>
CLASS 3	
<b>TOTAL CLASS 3</b>	<b>23.55</b>
<b>TOTAL TOWN</b>	<b>43.783</b>
STATE HIGHWAY	
VT-7A	3.047
VT-11	1.991
VT-30	2.480
<b>TOTAL STATE HIGHWAY</b>	<b>7.518</b>
US HIGHWAY	
US-7	7.520
<b>TOTAL US HIGHWAY</b>	<b>7.520</b>
US HIGHWAY - Ramps	
US-7	1.581
<b>TOTAL US HIGHWAY - Ramps</b>	<b>1.581</b>
<b>TOTAL STATE</b>	<b>16.619</b>

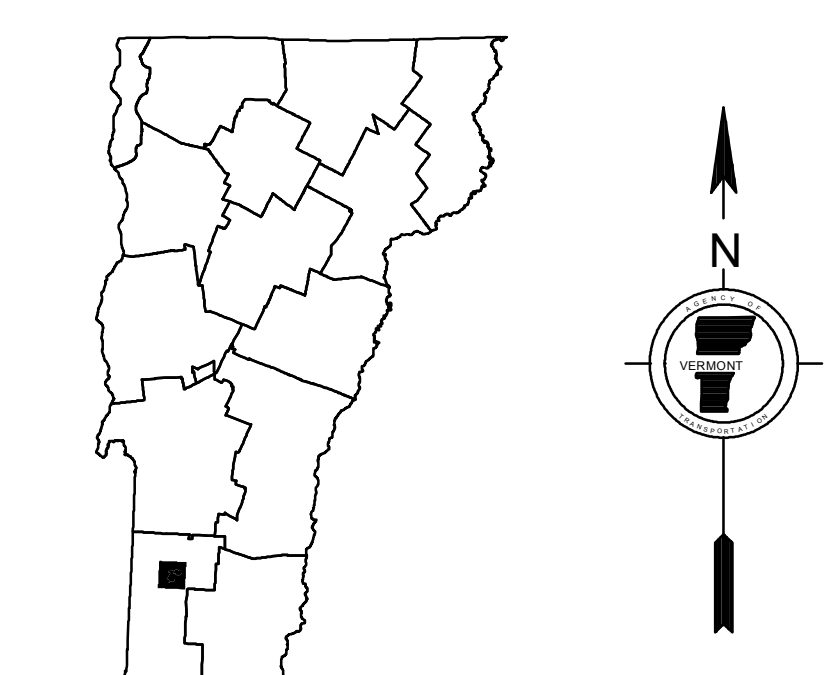
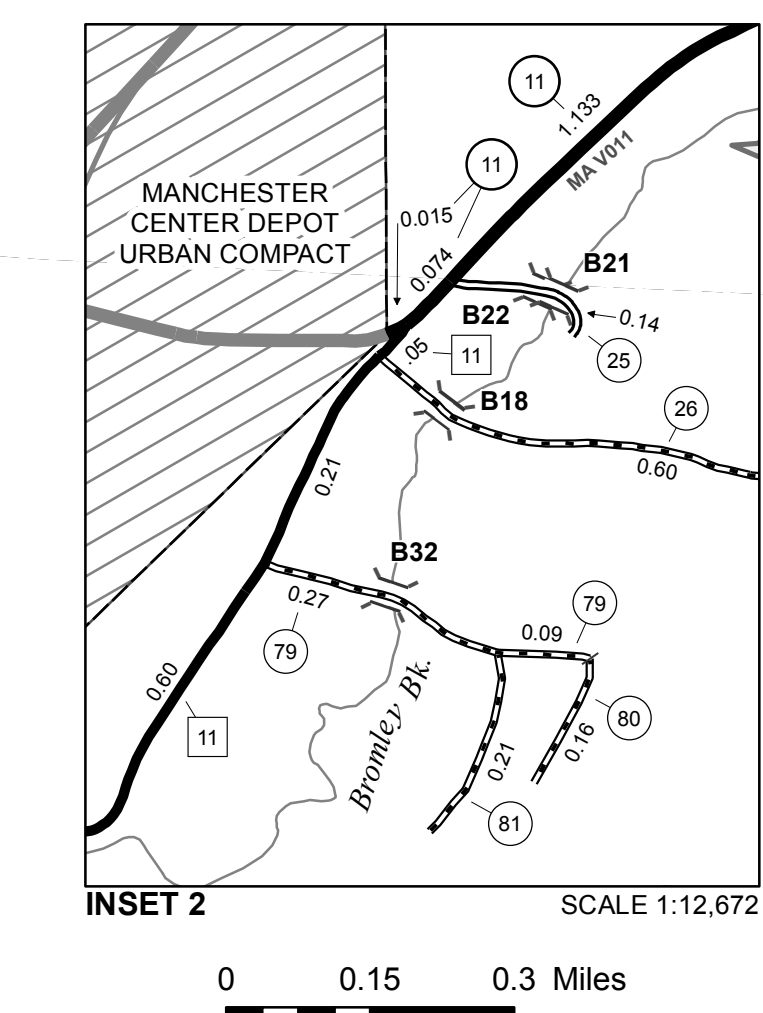
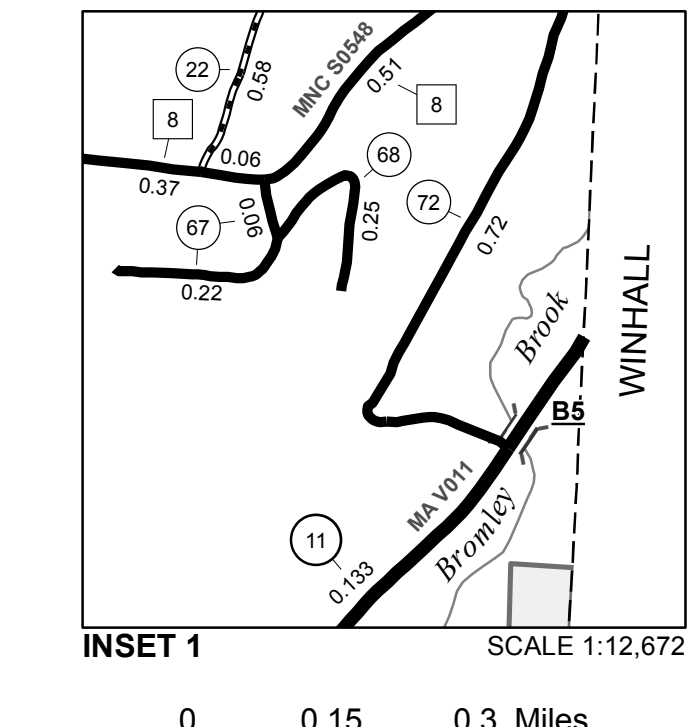
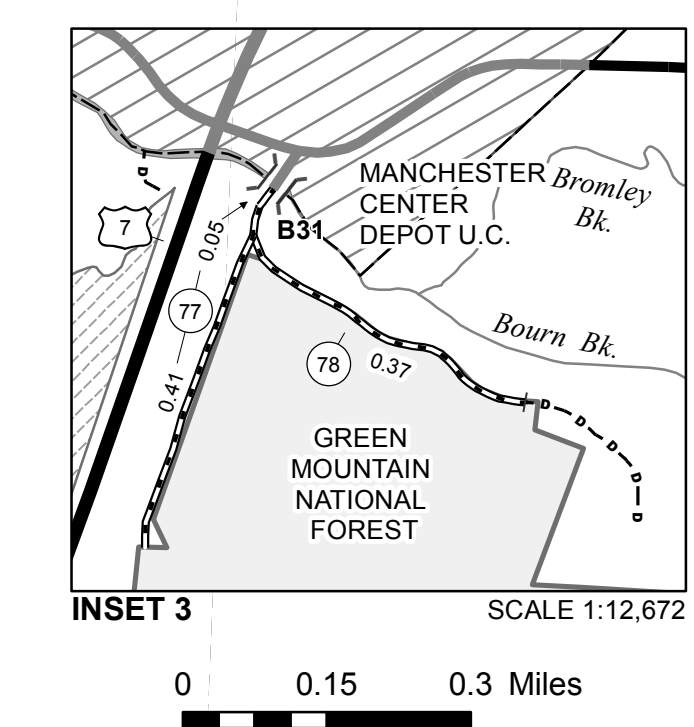
**TOTAL TRAVELED HIGHWAYS, FEB. 10, 2014: 60.402**  
(Excludes Class 4, Legal Trail, and Unidentified Corridor Mileage)

TOWN HWY. No.	LENGTH IN MILES "NOT UP TO STANDARD"
13	(0.50)
39	(0.15)
50	(0.20)
<b>TOTAL</b>	<b>0.85</b>

\*The sections of the town highways listed above are legally Class 3, but have been deemed "Not Up To Standard" and are functionally Class 4 Town Highways

LEGAL TRAIL No.	LENGTH IN MILES LEGAL TRAIL
1	(0.04)
<b>TOTAL</b>	<b>0.04</b>

- HIGHWAYS**
- INTERSTATE
  - U.S. ROUTE
  - STATE ROUTE
  - CLASS 1
  - CLASS 2
  - CLASS 3
  - CLASS 4
  - LEGAL TRAIL
  - INTERSTATE OR DIVIDED HIGHWAY
  - STATE - HARD SURFACE OR PAVED
  - TOWN - HARD SURFACE OR PAVED
  - GRAVEL
  - SOIL OR GRADED AND DRAINED EARTH
  - UNIMPROVED OR PRIMITIVE
  - IMPASSABLE OR UNTRAVELED
  - LEGAL TRAIL
  - DISCONTINUED
  - HIGHWAY CLASS CHANGE
  - RAILROAD
  - INACTIVE RAILROAD
  - NFR NATIONAL FOREST ROAD
  - SFH STATE FOREST HIGHWAY
  - PARK AND RIDE
- POLITICAL SUBDIVISIONS**
- STATE BOUNDARY
  - COUNTY BOUNDARY
  - TOWN BOUNDARY
  - VILLAGE BOUNDARY
  - URBAN COMPACT BOUNDARY
  - WATER BODY
  - STREAM OR BROOK
- BRIDGE OR CULVERT**
- BRIDGE OR CULVERT > 20'
  - BRIDGE OR CULVERT 6' - 20'
  - VOBCIT BRIDGE
  - VOBCIT CULVERT > 6'
  - B34 / C34 STATE BRIDGE OR CULVERT IDENTIFIER
  - B34 / C34 TOWN BRIDGE OR CULVERT IDENTIFIER
- PUBLIC LAND - GREEN MOUNTAIN NATIONAL FOREST**
- PUBLIC LAND - STATE/MUNICIPAL
- FEDERAL CLASSIFICATION IDENTIFIER**
- FAU URBAN ARTERIAL OR COLLECTOR
  - MA MINOR ARTERIAL
  - MJC MAJOR COLLECTOR
  - MNC MINOR COLLECTOR
  - PA PRINCIPAL ARTERIAL



**VERMONT GENERAL HIGHWAY MAP**  
**Town of Manchester**

BENNINGTON COUNTY  
Transportation District #1  
Prepared by the  
Vermont Agency of Transportation  
Division of Policy, Planning and Intermodal Development  
in cooperation with  
U.S. Department of Transportation  
Federal Highway Administration  
Mileage as of February 10, 2014  
Map prepared October 06, 2014  
SCALE 1:31,680

0.5 0 0.5 1 1.5 2  
Miles  
0.5 0 0.5 1 1.5 2  
Kilometers