

TOWN HWY. No.	LENGTH IN MILES CLASS 3	TOWN HWY. No.	LENGTH IN MILES CLASS 4
6	0.17	318	0.26
7	0.34	320	0.54
8	1.78	322	0.12
9	0.63	324	0.13
10	0.77	326	0.27
11	0.50	328	0.16
12	0.36	330	0.46
13	0.26	332	0.26
14	1.38	334	0.05
15	0.35	336	0.11
16	3.18	338	0.85
17	0.95	340	0.44
18	0.88	342	0.48
19	2.60	344	0.37
20	0.57	346	0.09
21	0.12	348	0.19
22	0.10	350	0.14
23	0.33	352	0.28
24	1.86	354	0.04
25	1.59	356	0.27
26	1.40	358	0.11
28	0.36	360	0.39
30	1.19	362	0.10
31	0.05	364	0.07
32	0.31	366	0.18
36	0.23	368	0.21
37	0.11	370	0.05
38	0.55	372	0.05
39	0.29	374	0.37
40	1.37	376	0.05
41	0.17	378	0.08
42	1.50	380	0.10
44	0.10	382	0.01
45	0.40	384	0.13
46	3.29	385	0.07
47	0.08	386	0.09
48	1.34	388	0.13
49	2.37	390	0.08
50	0.09	392	0.11
51	0.95	394	0.12
52	0.60	396	0.17
53	1.15	398	0.16
54	1.62	400	0.19
55	0.40	401	0.08
56	1.20	402	0.04
57	0.16	403	0.14
58	0.75	404	1.02
59	1.08	406	0.19
60	0.29	408	0.34
61	0.20	410	0.20
62	0.41	412	0.31
64	0.41	413	0.11
66	0.43	414	0.13
71	0.75	415	0.03
72	0.03	416	0.44
73	0.05	417	0.08
74	0.29	418	0.17
80	0.26	419	0.29
81	0.27	420	0.05
82	0.05	421	0.16
83	1.31	422	0.48
84	0.35	423	0.17
85	0.15	424	0.13
86	0.32	425	0.10
87	0.22	426	0.37
88	0.95	428	0.07
89	0.38	429	0.03
90	0.32	430	0.55
91	0.28	432	0.17
92	0.10	434	0.51
93	0.22	436	0.37
94	0.29	438	0.41
95	0.20	440	0.08
96	0.23	442	0.15
97	0.51	444	0.41
98	0.14	446	0.15
99	0.05	448	0.04
100	0.63	450	0.07
101	0.13	452	0.05
102	0.70	454	0.06
103	0.26	458	0.07
104	0.22	460	0.11
105	0.40	462	0.11
106	0.15	464	0.11
107	0.50	466	0.07
108	0.48	468	0.06
109	0.21	470	0.09
111	0.12	472	0.20
112	0.12	473	0.20
113	0.28	474	0.14
114	0.26	475	0.07
115	0.42	476	0.66
116	0.11	478	0.10
117	0.09	480	0.17
118	0.20	482	0.10
119	0.30	484	0.05
120	0.89	486	0.33
121	0.12	488	0.27
122	0.26	490	0.35
123	0.04	492	0.29
124	0.13	494	0.27
125	0.08	496	0.06
126	0.14	498	0.42
127	0.37	500	0.14
128	0.03	502	0.25
129	0.03	504	0.38
130	0.07	506	0.07
300	0.10	508	0.09
306	0.19	509	0.08
308	0.27	510	0.14
310	0.40	511	0.05
312	0.08	512	0.28
314	0.06	513	0.10
316	0.08	514	0.12
317	0.19	515	0.12
TOTAL	84.23	TOTAL	2.55

TOWN HWY. No. **LENGTH IN MILES "NOT UP TO STANDARD"**

18 (0.37)

32 (0.08)

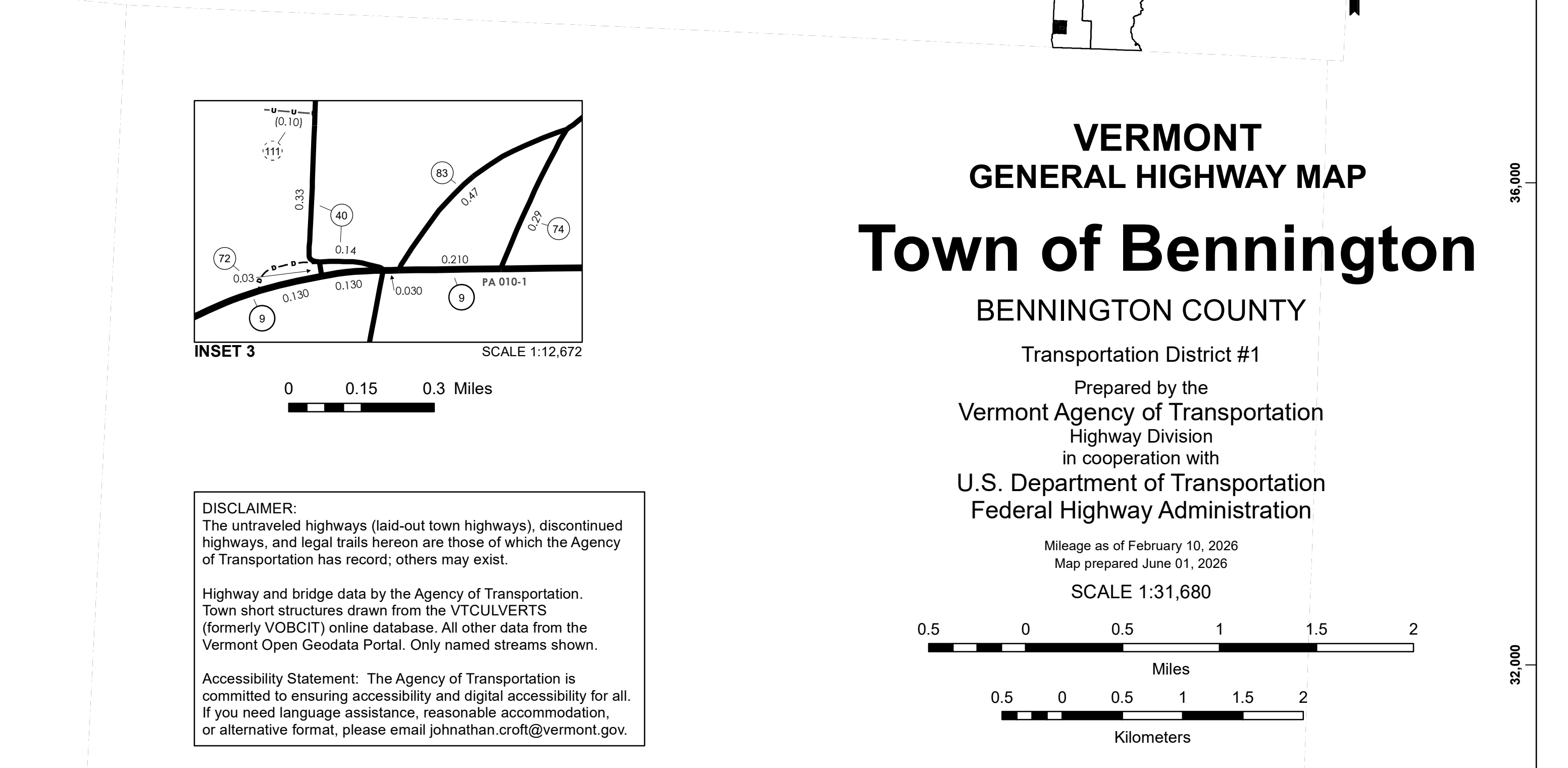
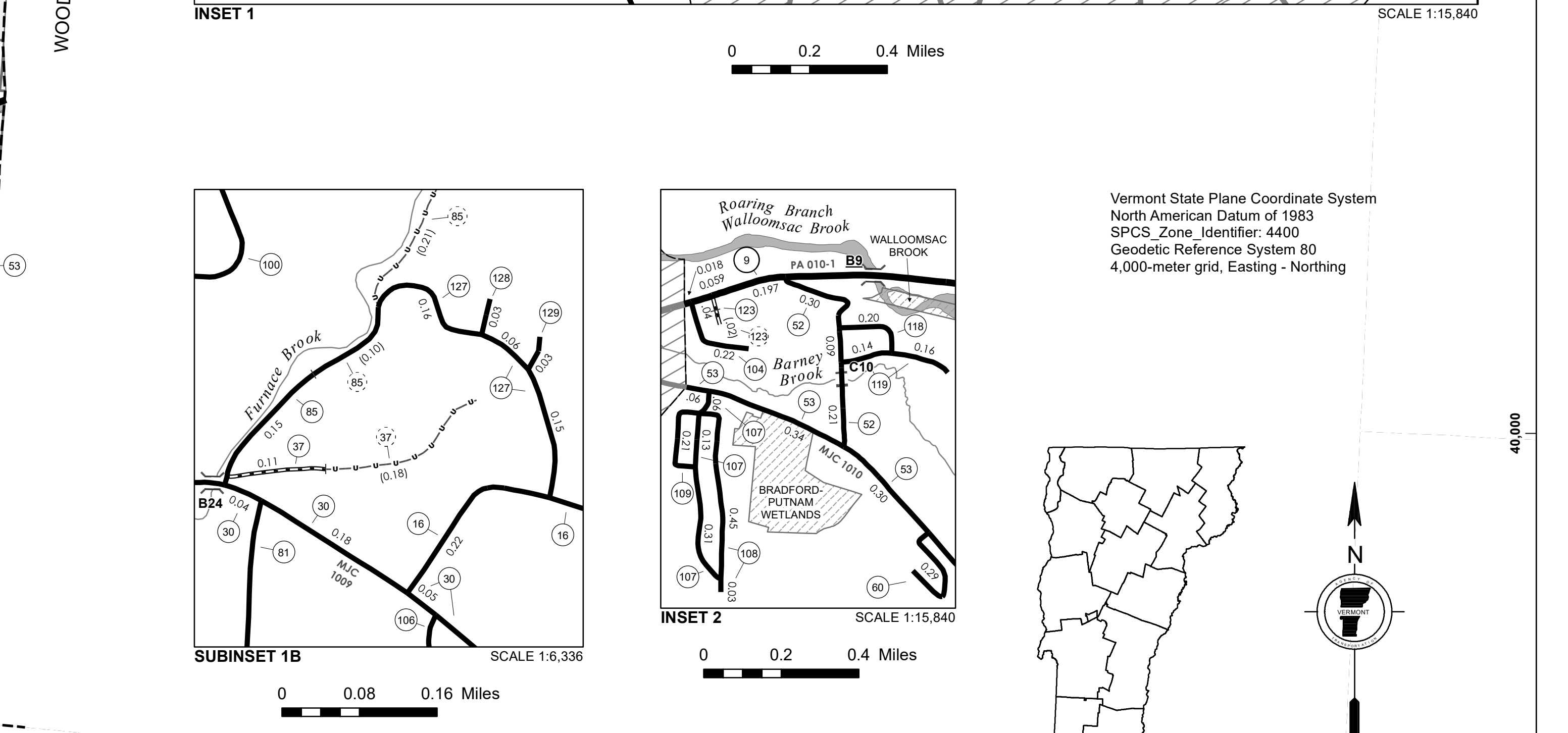
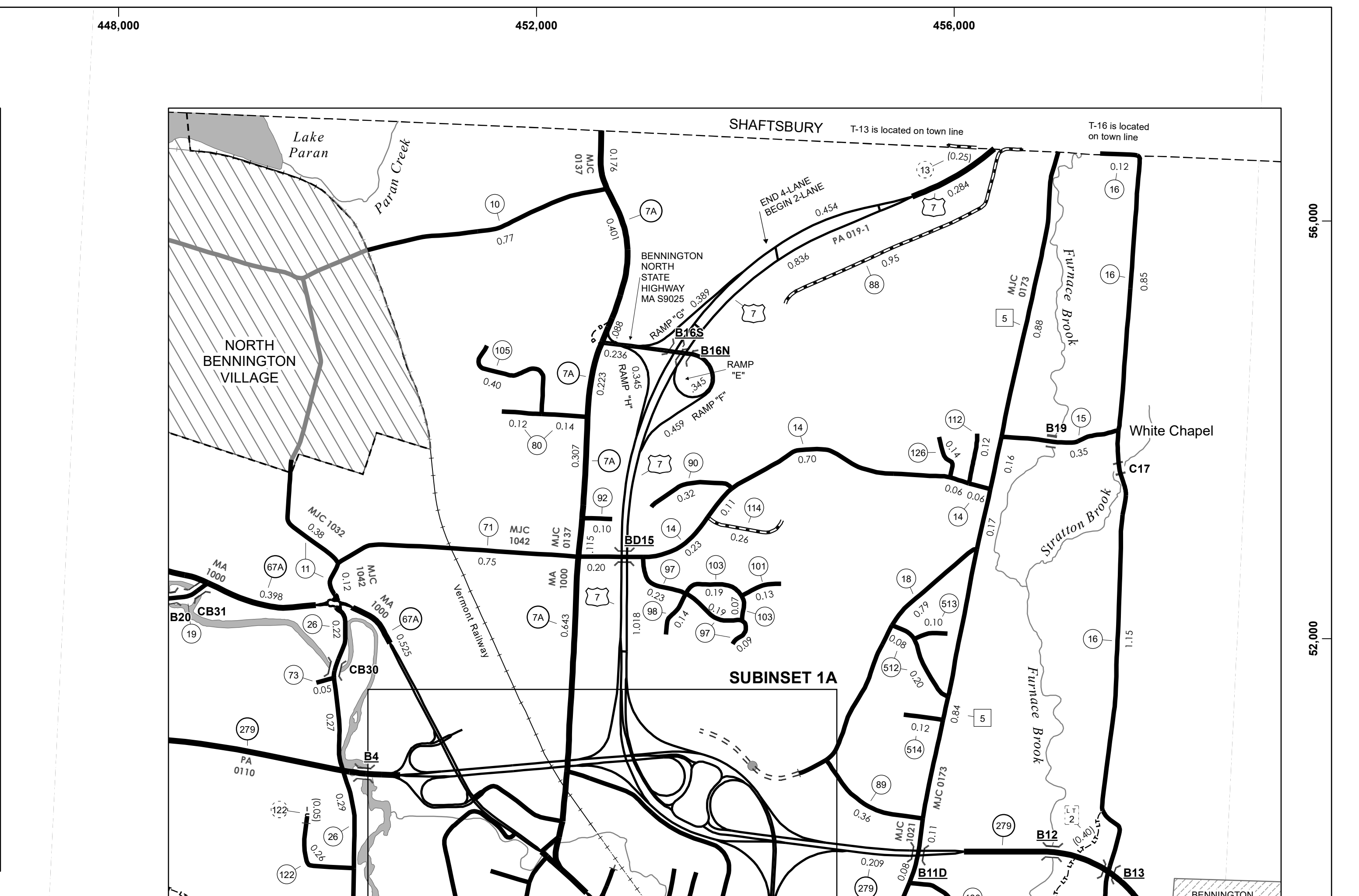
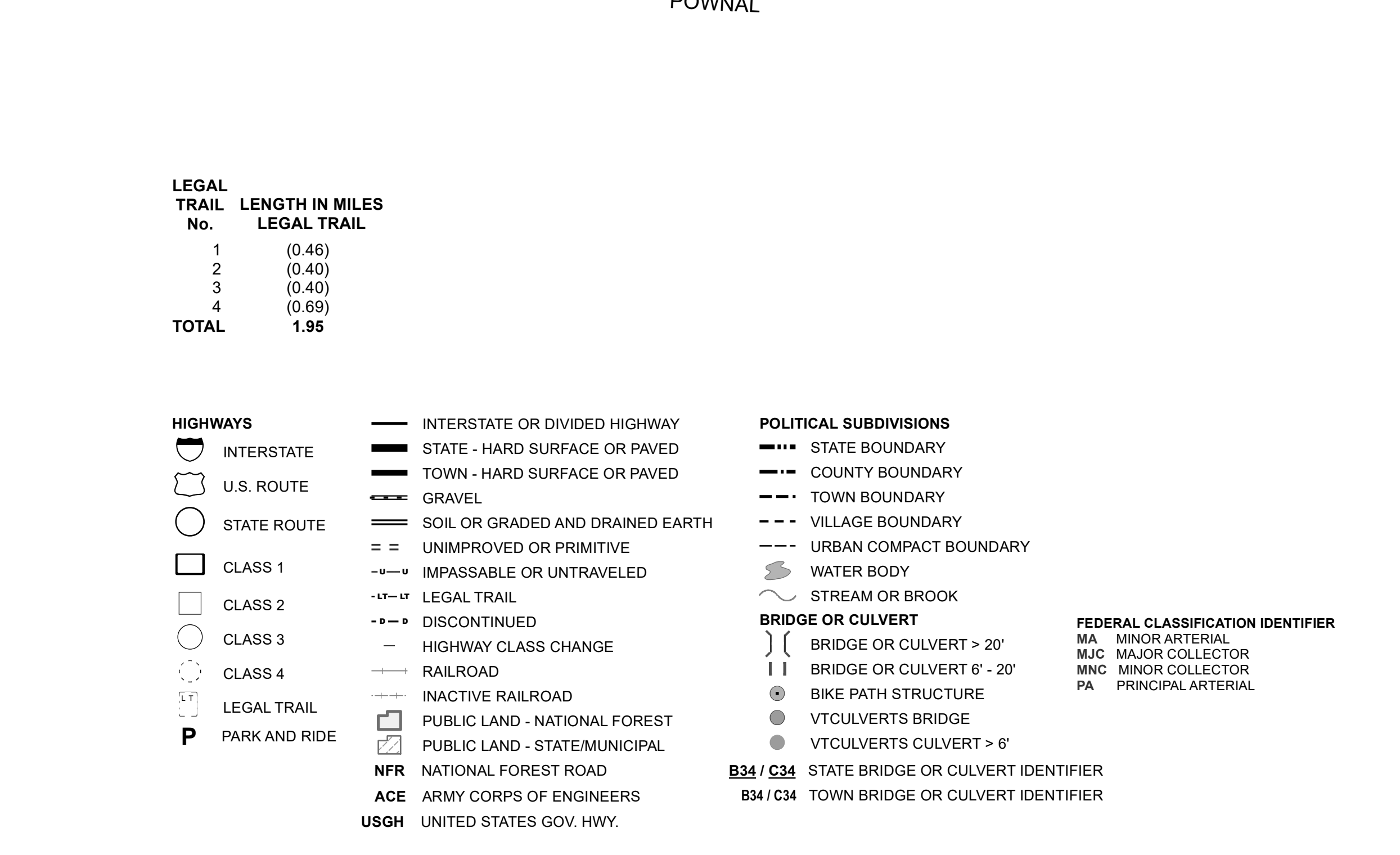
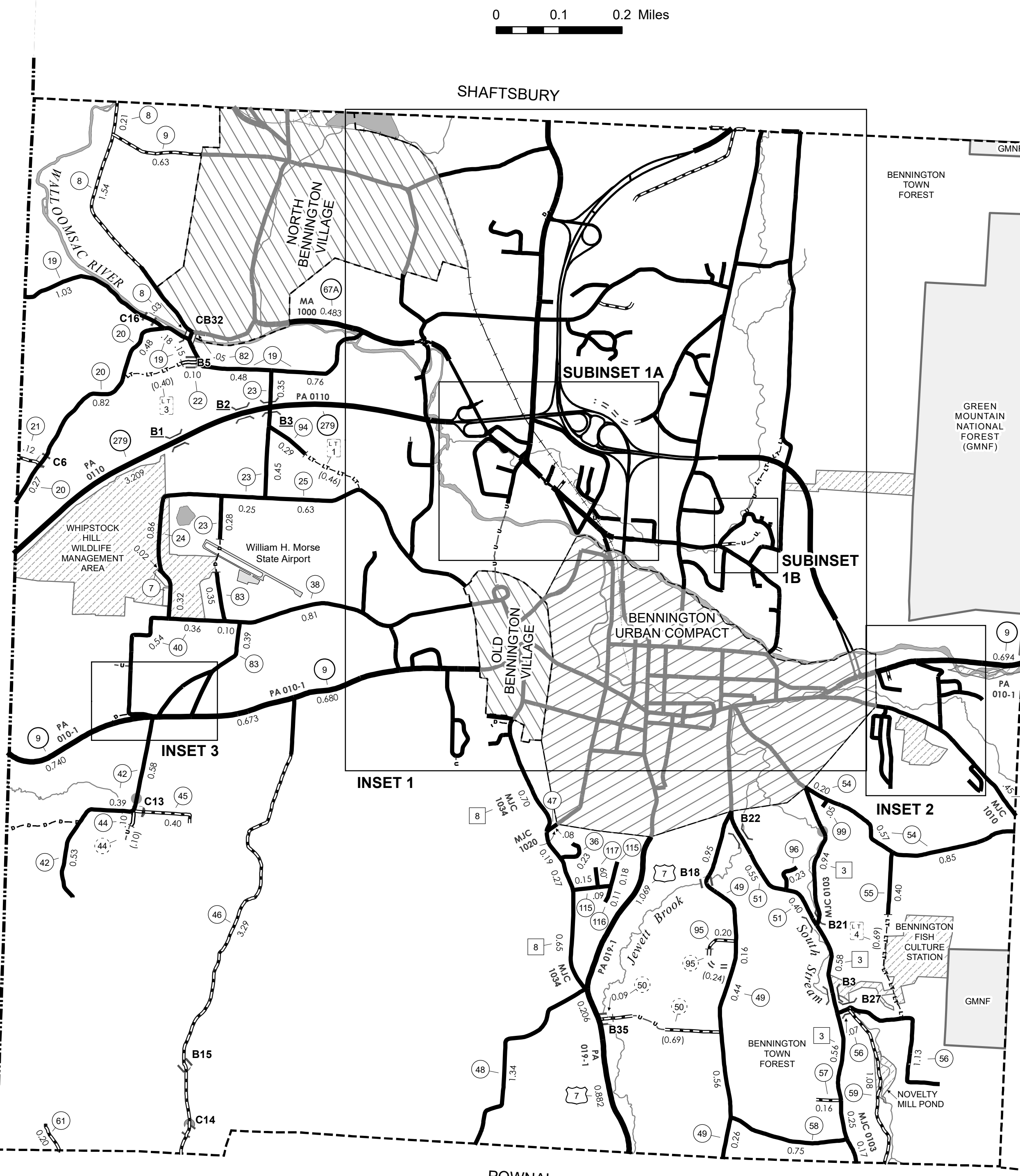
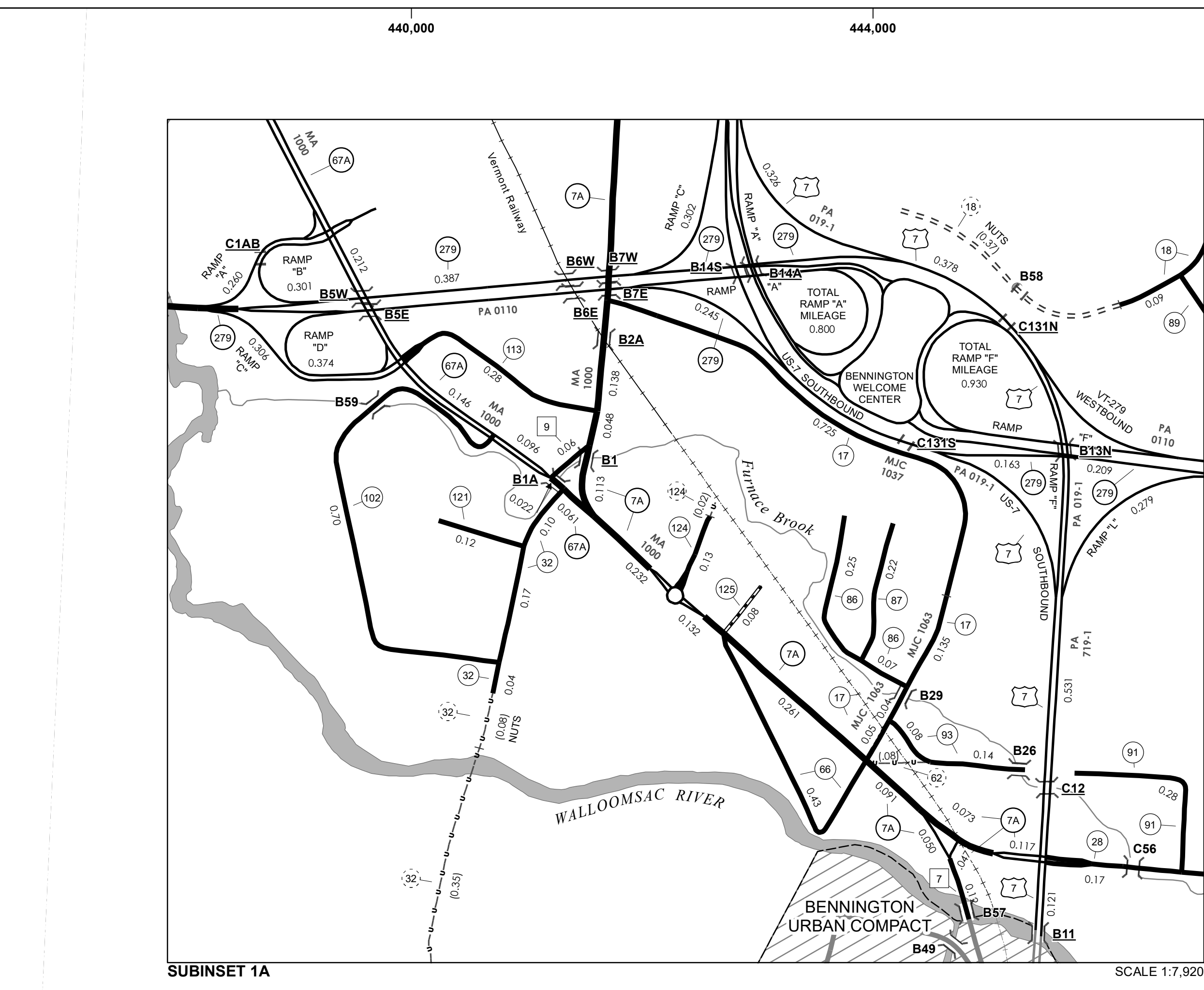
456 (0.05)

TOTAL **0.50**

*The sections of the town highways listed above are legally Class 3, but have been deemed "Not Up To Standard" and are functionally Class 4 Town Highways

MILEAGE SUMMARY

CLASS 1		
TH-1	1.651	
TH-2	1.933	
TOTAL CLASS 1		3.584
CLASS 2		
TH-3	3.187	
TH-4	0.660	
TH-5	3.590	
TH-6	1.120	
TH-7	0.967	
TH-8	1.910	
TH-9	0.960	
TH-10	0.710	
TOTAL CLASS 2		12.204
CLASS 2 - Ramps		
TH-7	0.027	
TOTAL CLASS 2 - Ramps		0.027
CLASS 3		
TOTAL CLASS 3		84.23
TOTAL TOWN		100.045
STATE HIGHWAY		
VT-7A	3.142	
VT-9	4.359	
VT-67A	1.943	
VT-279	6.054	
NSH-BNSH	0.236	
TOTAL STATE HIGHWAY		15.734
STATE HIGHWAY - Ramps		
VT-7A	0.113	
VT-279	3.371	
TOTAL STATE HIGHWAY - Ramps		3.484
US HIGHWAY		
US-7	6.328	
TOTAL US HIGHWAY		6.328
US HIGHWAY - Ramps		
US-7	2.840	
TOTAL US HIGHWAY - Ramps		2.840
TOTAL STATE		28.186
TOTAL TRAVELED HIGHWAYS, FEB. 10, 2026: 128.231		



DISCLAIMER:
The untraveled highways (laid-out town highways), discontinued highways, and legal trails herein are those of which the Agency of Transportation has record; others may exist.

Highway and bridge data by the Agency of Transportation. Town short structures drawn from the VT CULVERTS (formerly VOBCT) online database. All other data from the Vermont Open Geodata Portal. Only named streams shown.

Accessibility Statement: The Agency of Transportation is committed to ensuring accessibility and digital accessibility for all. If you need language assistance, reasonable accommodation, or alternative format, please email johnathan.croft@vermont.gov.

VERMONT
GENERAL HIGHWAY MAP
Town of Bennington
BENNINGTON COUNTY
Transportation District #1
Prepared by the
Vermont Agency of Transportation
Highway Division
in cooperation with
U.S. Department of Transportation
Federal Highway Administration

Mileage as of February 10, 2026
Map prepared June 01, 2026
SCALE 1:31,680

0.5 0 0.5 1 1.5 2
Miles
0.5 0 0.5 1 1.5 2
Kilometers