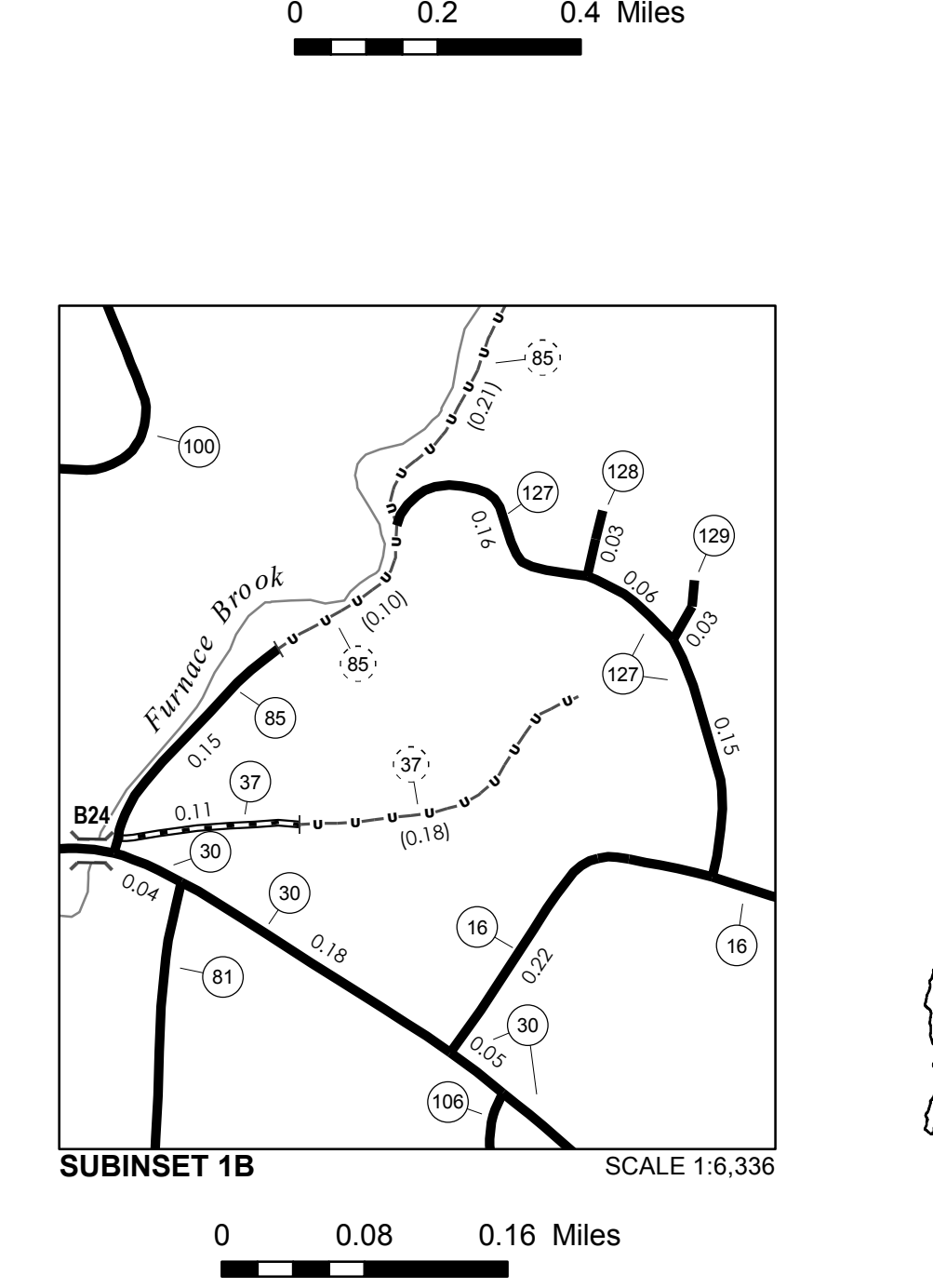
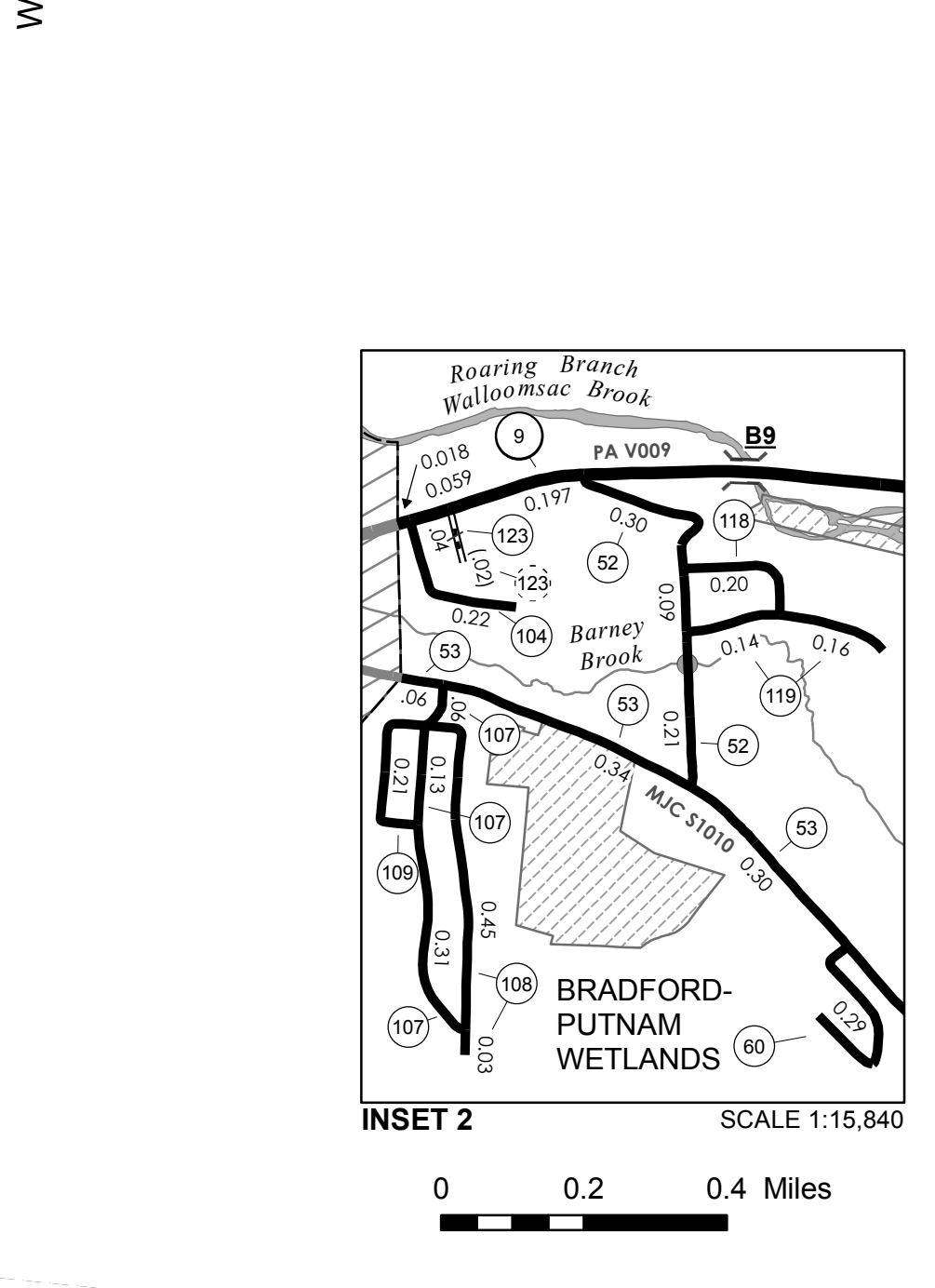
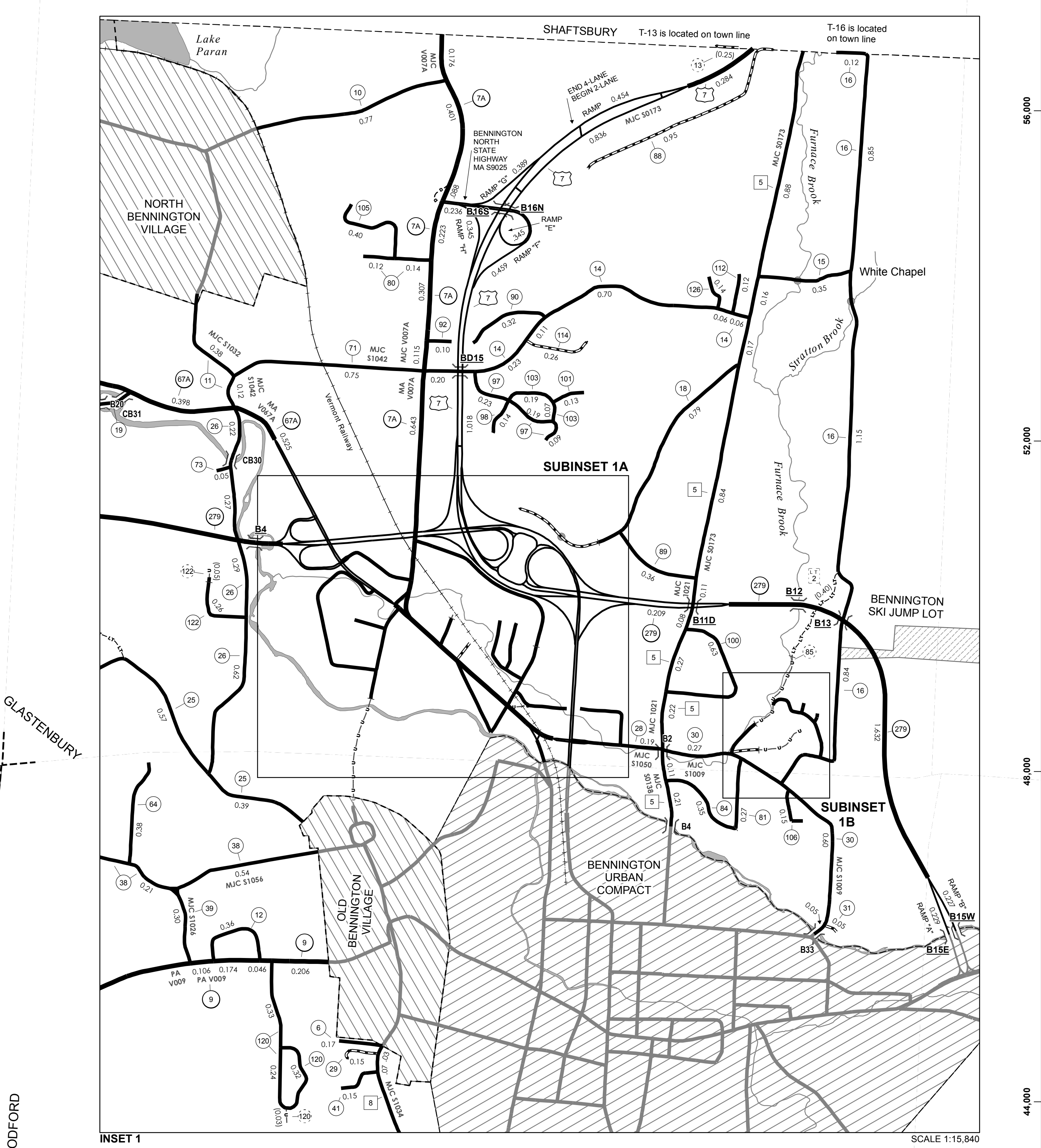
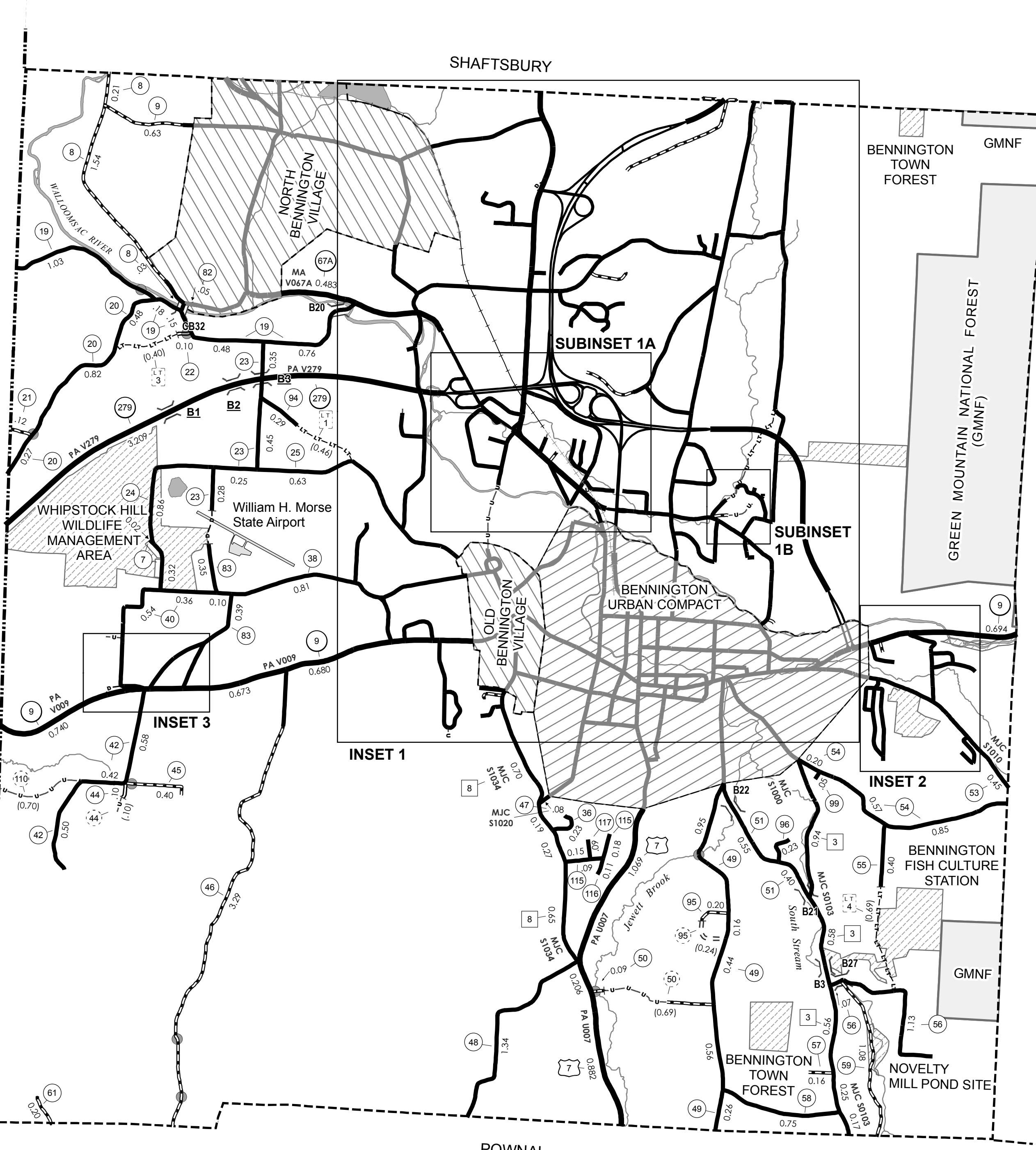
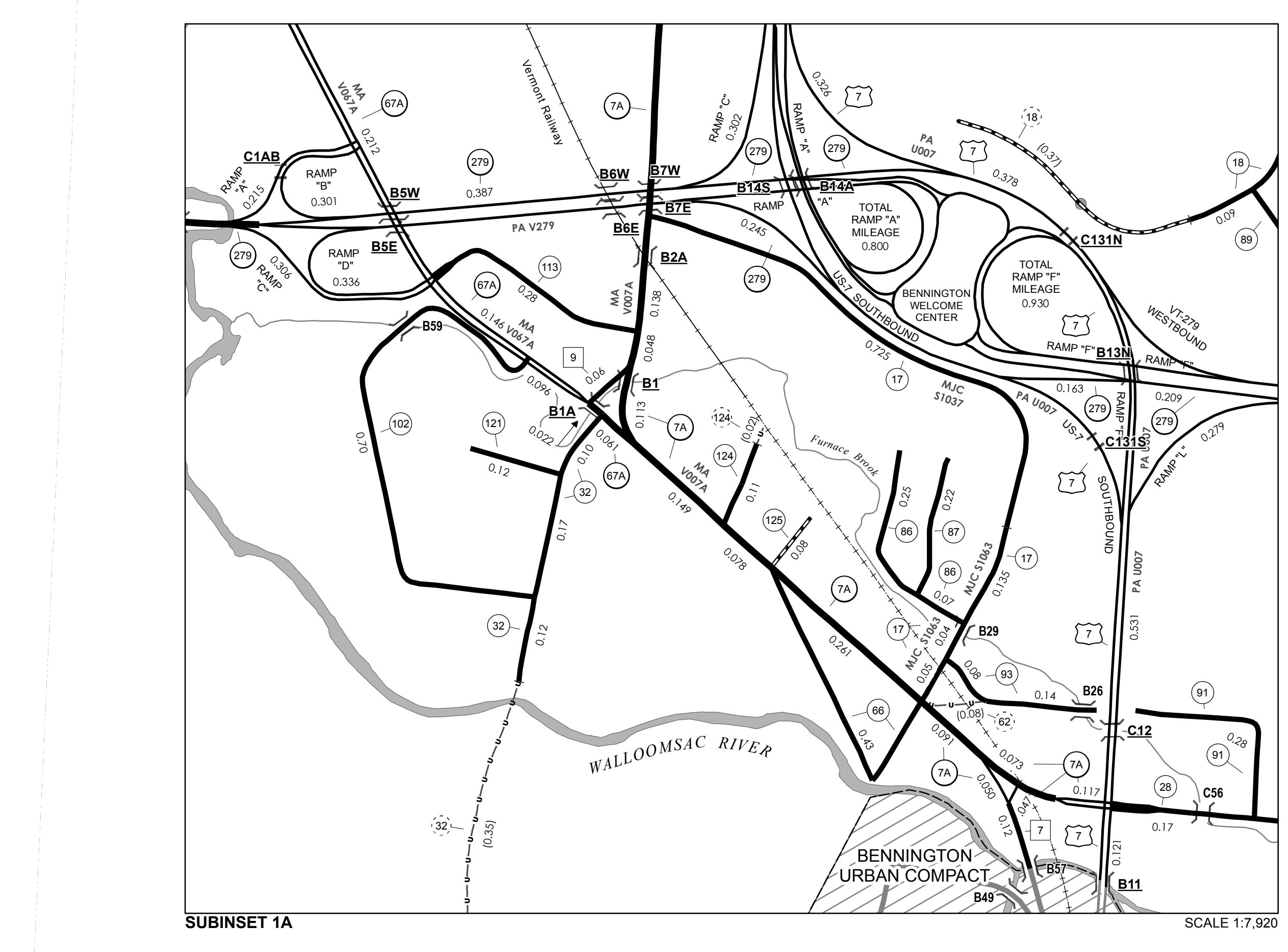


Table with 4 columns: TOWN HWY. No., LENGTH IN MILES CLASS 3, TOWN HWY. No., LENGTH IN MILES CLASS 4. Lists highway numbers and their lengths in miles for various town highway classes.

Table with 2 columns: TOWN HWY. No., LENGTH IN MILES "NOT UP TO STANDARD". Lists highway numbers and their lengths in miles for non-standard town highways.

MILEAGE SUMMARY table with columns for Class 1, Class 2, Class 3, and Total Town. Includes sub-rows for State Highway, US Highway, and Ramps.



LEGAL TRAIL table and LEGAL TRAIL legend. Includes a table with trail numbers and lengths, and a legend for various trail types like State Trail, Class 1, Class 2, Class 3, and Class 4.

VERMONT GENERAL HIGHWAY MAP Town of Bennington BENNINGTON COUNTY. Includes a title block, transportation district information, disclaimer, and scale bars in miles and kilometers.