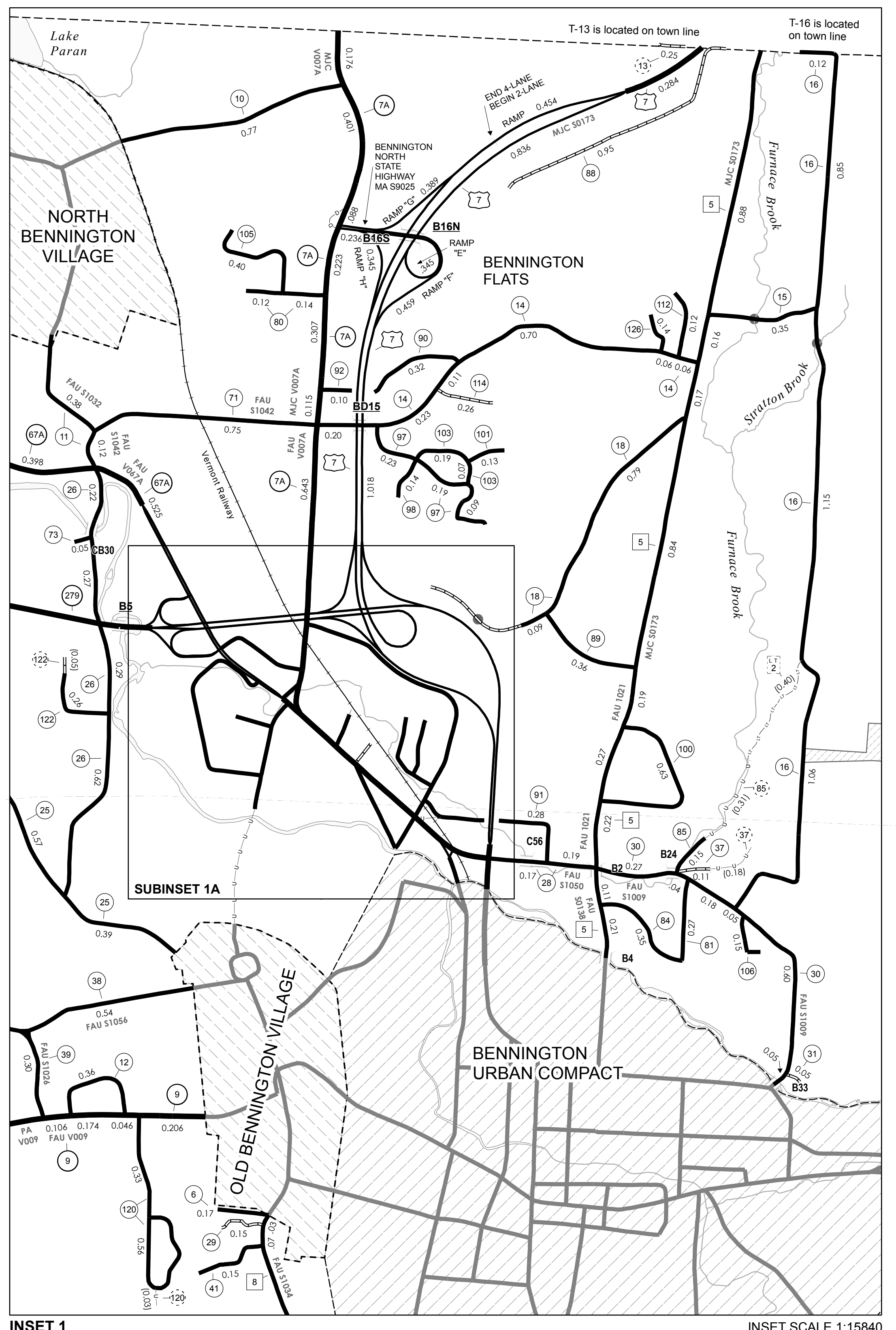
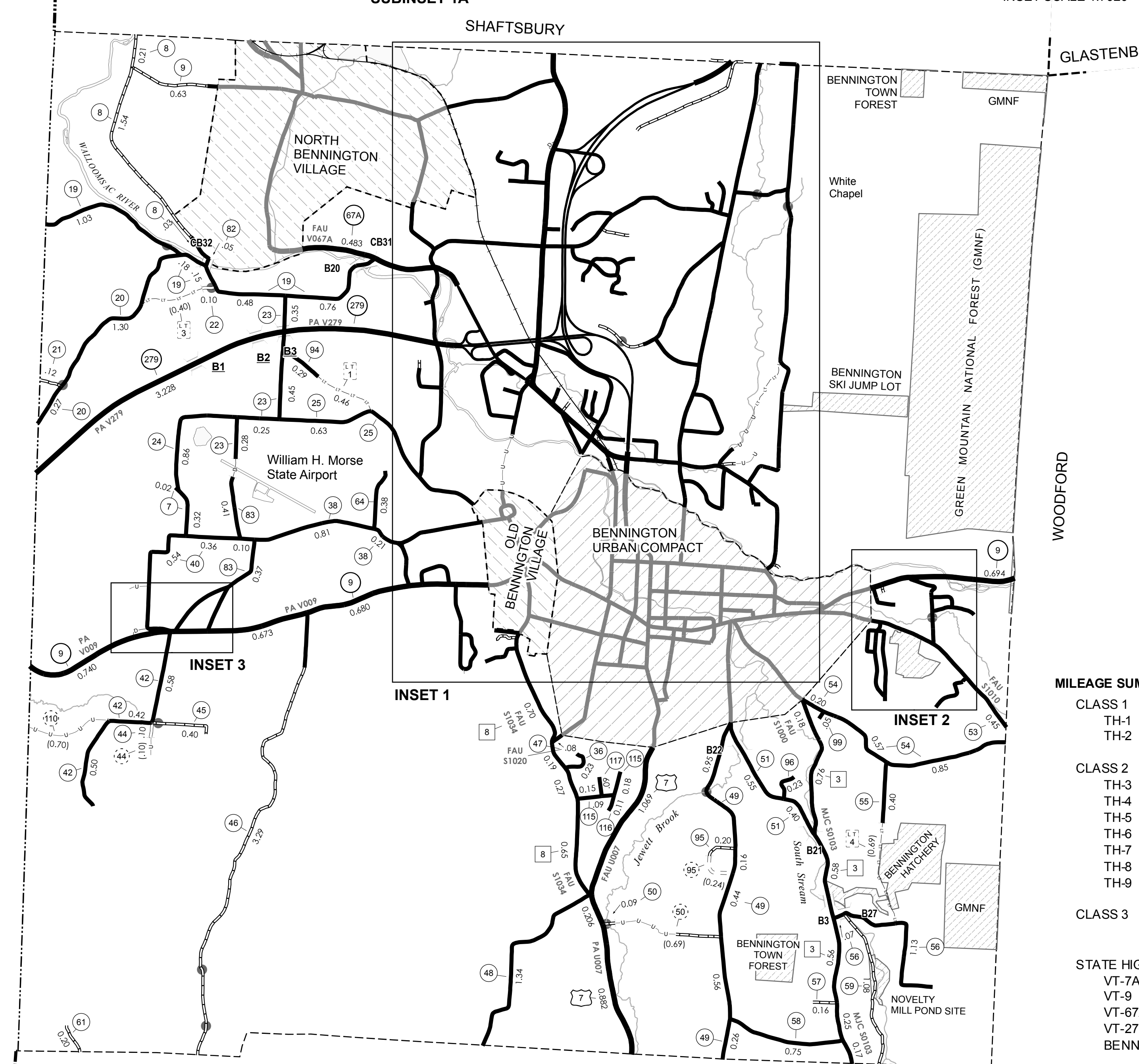
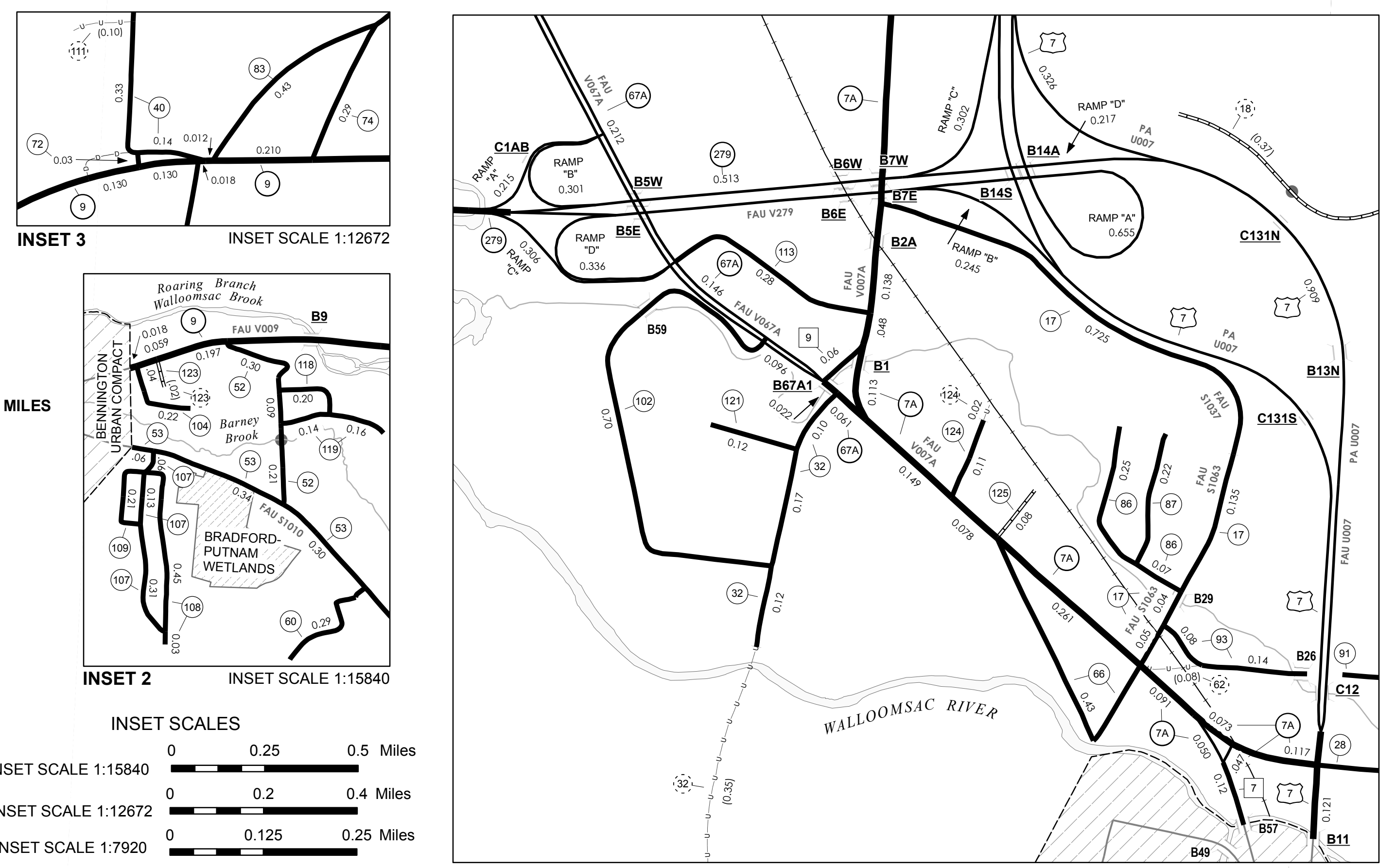


TOWN HWY. NO.	LENGTH IN MILES CLASS 3	LENGTH IN MILES CLASS 4	TOWN HWY. NO.	LENGTH IN MILES CLASS 3	LENGTH IN MILES CLASS 4
6	0.17		318	0.26	
7	0.34		320	0.54	
8	1.78		322	0.12	
9	0.63		324	0.13	
10	0.77		326	0.27	
11	0.50		328	0.16	
12	0.36		330	0.46	
13		(0.25)	332	0.26	
14	1.36		334	0.05	
15	0.35		336	0.11	
16	3.18		338	0.85	
17	0.95		340	0.44	
18	0.88		342	0.48	
18		(0.37)	344	0.37	
19	2.60		346	0.09	
20	1.57		348	0.19	
21	0.12		350	0.14	
22	0.10		352	0.28	
23	1.33		354	0.04	
24	0.86		356	0.27	
25	1.59		358	0.11	
26	1.40		360	0.39	
28	0.36		362	0.10	
29	0.15		364	0.07	
30	1.19		366	0.18	
31	0.05		368	0.21	
32	0.39	(0.35)	370	0.05	
36	0.23		372	0.05	
37	0.11	(0.18)	374	0.37	
38	1.56		376	0.05	
39	0.30		378	0.08	
40	1.37		380	0.10	
41	0.15		382	0.01	
42	1.50		384	0.13	
44	0.10	(0.10)	385	0.07	
45	0.40		386	0.09	
46	3.29		388	0.13	
47	0.08		390	0.08	
48	1.34		392	0.11	
49	2.37		394	0.12	
50	0.09	(0.69)	412	0.31	
51	0.95		413	0.11	
52	0.60		398	0.16	
53	1.15		400	0.19	
54	1.62		401	0.08	
55	0.40		402	0.04	
56	1.20		403	0.14	
57	0.16		404	1.02	
58	0.75		406	0.19	
59	1.08		408	0.34	
60	0.29		410	0.20	
61	0.20		412	0.31	
62		(0.08)	413	0.11	
64	0.38		414	0.13	
66	0.43		415	0.03	
67	0.75		416	0.44	
71	0.03		417	0.08	
72	0.03		418	0.17	
73	0.05		419	0.29	
74	0.29		420	0.05	
80	0.26		421	0.16	
81	0.27		422	0.48	
82	0.05		423	0.17	
83	1.31		424	0.13	
84	0.35		425	0.10	
85	0.35	(0.31)	426	0.37	
86	0.32		427	0.07	
87	0.22		428	0.07	
88	0.95		429	0.03	
89	0.36		430	0.55	
90	0.32		432	0.17	
91	0.28		434	0.51	
92	0.10		436	0.37	
93	0.22		438	0.41	
94	0.29		440	0.08	
96	0.23	(0.24)	442	0.15	
97	0.51		444	0.41	
98	0.14		446	0.15	
99	0.05		448	0.04	
100	0.63		450	0.07	
101	0.13		452	0.05	
102	0.70		454	0.06	
103	0.26		456	0.05	
104	0.22		458	0.07	
105	0.40		460	0.11	
106	0.15		462	0.11	
107	0.50		464	0.11	
108	0.48		466	0.07	
109	0.21		468	0.06	
110		(0.70)	470	0.09	
111	0.12	(0.10)	472	0.20	
112	0.28		473	0.20	
113	0.26		474	0.14	
114	0.26		475	0.07	
115	0.42		476	0.66	
116	0.11		477	0.10	
117	0.09		478	0.10	
118	0.20		480	0.17	
119	0.30		482	0.10	
120	0.89	(0.03)	484	0.05	
121	0.12		486	0.33	
122	0.26	(0.05)	488	0.27	
123	0.04	(0.02)	490	0.35	
124	0.11	(0.02)	492	0.29	
125	0.08		494	0.27	
126	0.14		496	0.06	
300	0.37		498	0.42	
302	0.24		500	0.14	
304	0.20		502	0.25	
306	0.19		504	0.38	
308	0.27		506	0.07	
310	0.40		508	0.09	
312	0.08		509	0.08	
314	0.06		510	0.14	
316	0.08		511	0.05	
317	0.19				

TOTAL 84.26 3.62  
 \* This portion of town highway is Class 3, but is functionally Class 4

LEGAL TRAIL NO. LENGTH IN MILES

1	(0.46)
2	(0.40)
3	(0.40)
4	(0.69)
TOTAL	1.95



VERMONT GENERAL HIGHWAY MAP

VERMONT GENERAL HIGHWAY MAP

Town of Bennington

BENNINGTON COUNTY

Transportation District #1

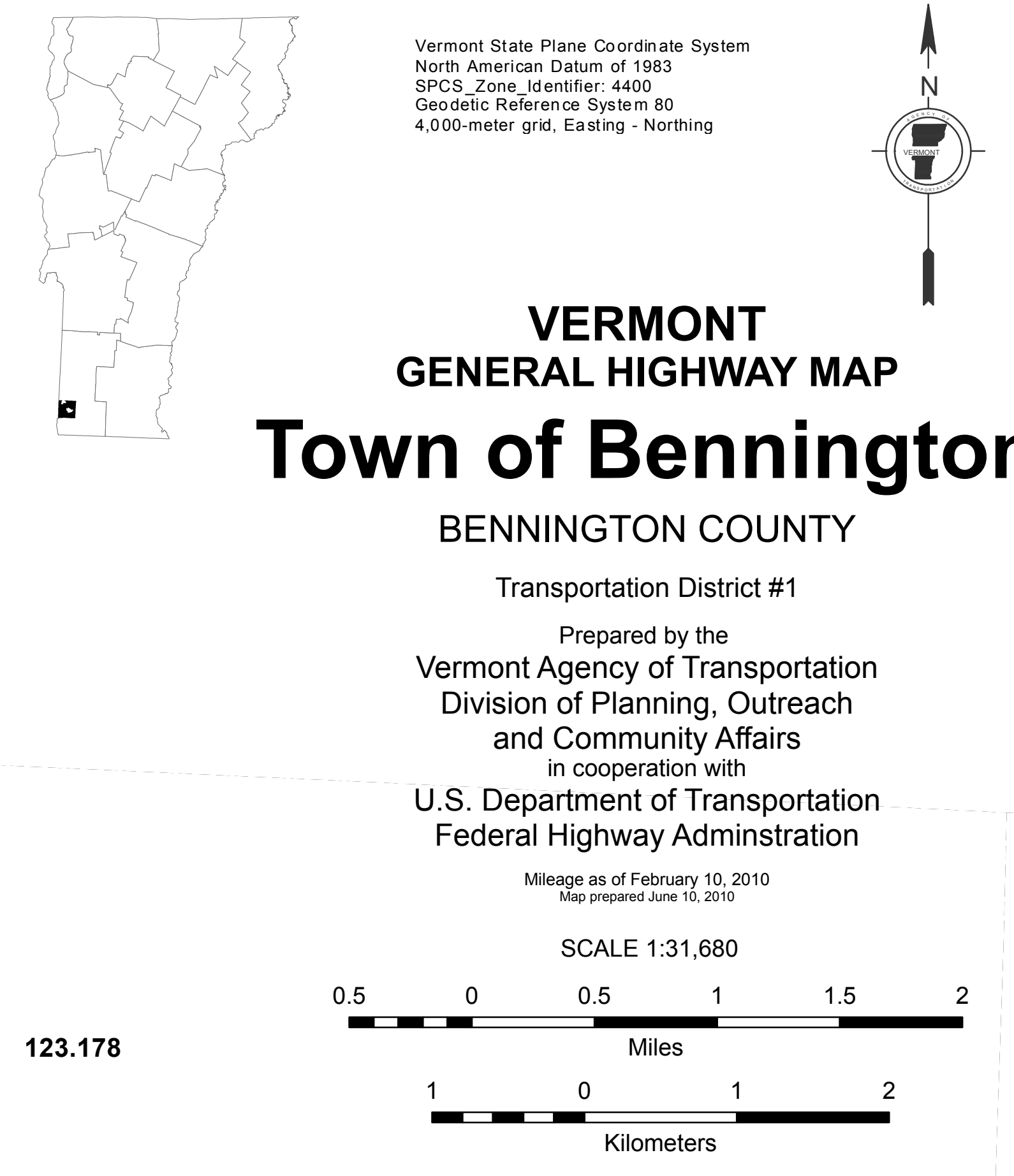
Prepared by the Vermont Agency of Transportation Division of Planning, Outreach and Community Affairs in cooperation with U.S. Department of Transportation Federal Highway Administration

Mileage as of February 10, 2010  
 Map prepared June 10, 2010

SCALE 1:31,680

CLASS	LENGTH	TOTAL CLASS	TOTAL TOWN
CLASS 1			
TH-1	1.651	TOTAL CLASS 1	3.850
TH-2	2.199		
CLASS 2			
TH-3	3.187	TOTAL CLASS 2	11.494
TH-4	0.660		
TH-5	3.590		
TH-6	1.120		
TH-7	0.967		
TH-8	1.910		
TH-9	0.060		
TOTAL CLASS 2	11.494		
CLASS 3			
TOTAL CLASS 3	84.260	TOTAL TOWN	99.604
TOTAL CLASS 3	84.260		
STATE HIGHWAY			
VT-7A	0.097	TOTAL STATE HIGHWAY	13.034
VT-9	1.158		
VT-279	1.158		
TOTAL STATE HIGHWAY - Ramp	1.255		
US HIGHWAY			
US-7	5.874	TOTAL US HIGHWAY	5.874
TOTAL US HIGHWAY - Ramp	3.411		
TOTAL US HIGHWAY - Ramp	3.411	TOTAL STATE	23.574

TOTAL, TRAVELED HIGHWAYS, FEB. 10, 2010: 123.178  
 (Excludes Class 4 and Legal Trail Mileage)



DISCLAIMER:  
 The untraveled highways (laid-out town highways), discontinued highways, and legal trails shown hereon are those of which the Agency of Transportation has record; others may exist.  
 Highway and bridge data by the Agency of Transportation. All other data from the Vermont Center for Geographic Information.

STRUCTURES - SURFACE WATER NOTE:  
 STRUCTURES:  
 Town short structures (bridges or culverts from 4-feet to less than 20-feet) are drawn from the Vermont Online Bridge & Culvert Inventory Tool (VOBCIT) database.  
 NOTE: Town shorts are not consistently tagged within VOBCIT.  
 The surface waters are from the Vermont Hydrological Dataset (VHD). Only the named streams are shown.

LEGEND:

**HIGHWAYS**  
 INTERSTATE OR DIVIDED HIGHWAY  
 STATE - HARD SURFACE OR PAVED  
 STATE - HARD SURFACE OR PAVED  
 GRAVEL  
 SOIL OR GRADED AND DRAINED EARTH  
 UNIMPROVED OR PRIMITIVE  
 IMPASSABLE OR UNTRAVELED  
 LEGAL TRAIL  
 DISCONTINUED  
 HIGHWAY CLASS CHANGE  
 RAILROAD  
 PUBLIC LAND  
 POLITICAL SUBDIVISIONS  
 STATE BOUNDARY  
 COUNTY BOUNDARY  
 TOWN BOUNDARY  
 VILLAGE BOUNDARY  
 URBAN COMPACT BOUNDARY  
 WATER BODIES  
 STREAM OR BROOK  
 BRIDGE OR CULVERT  
 BRIDGE OR CULVERT GREATER THAN 20'  
 BRIDGE OR CULVERT 6' - 20'  
 TOWN SHORT STRUCTURE  
 B34 / C34 STATE BRIDGE OR CULVERT IDENTIFIER  
 B34 / C34 TOWN BRIDGE OR CULVERT IDENTIFIER  
 FEDERAL CLASSIFICATION IDENTIFIER  
 FAU URBAN ARTERIAL OR COLLECTOR  
 MA MINOR ARTERIAL  
 MJC MAJOR COLLECTOR  
 MNC MINOR COLLECTOR  
 PA PRINCIPAL ARTERIAL