

432,000 436,000 440,000 444,000 448,000 452,000

TOWN LENGTH IN MILES	HWY. CLASS NO.	CLASS 3	CLASS 4
7	0.860		
8	2.850		
9	1.000		
10	0.400		
11	0.440		
12	0.810		
14	0.600		
15	0.530		
16	0.270		
17	0.790		
18	0.350		
19	1.180	(0.980)	
22	0.150		
23	0.120		
24	5.700		
25	0.550		
26	0.320		
28		(0.140)	
29	1.150		
32	0.110		
33	0.080	(0.030)	
34	0.240		
35	0.100		
36	0.270		
37	0.140		
38	0.420		
39	0.070		
40		(0.190)	
41	0.200		
42	0.270		
43	0.540		
44	0.060		
45	0.320		
46	0.100		
47	0.150		
48	0.280		
49	1.110		
50	0.300		
51	0.140		
52	0.080		
53	0.100		
54	0.160		
55	0.310		
56	0.290		
57	0.350		
58	0.170		
59	0.540		
60	0.510		
61	0.150		
62	0.470		
63	0.400		
64	0.110		
65	0.190		
66		(1.370)	
TOTAL	26.800	2.710	

MILEAGE SUMMARY

CLASS 2		
TH-1	1.540	
TH-2	1.200	
TH-3	1.250	
TH-4	1.650	
TH-5	1.880	
TH-6	0.390	
TOTAL CLASS 2	7.910	
CLASS 3		
TOTAL CLASS 3	26.800	
TOTAL TOWN	34.710	
STATE HIGHWAY		
VT-7A	6.139	
VT-313	7.908	
TOTAL STATE HIGHWAY	14.047	
TOTAL STATE	14.047	

TOTAL, TRAVELED HIGHWAYS, FEB. 10, 2007: 48.757
(Excludes Class 4 and Legal Trail Mileage)

LEGAL TRAIL LENGTH IN MILES

TRAIL NO.	LENGTH IN MILES
1	(0.280)
2	(1.330)
4	(0.950)
5	(0.410)
6	(0.470)
7	(1.120)
TOTAL	4.560

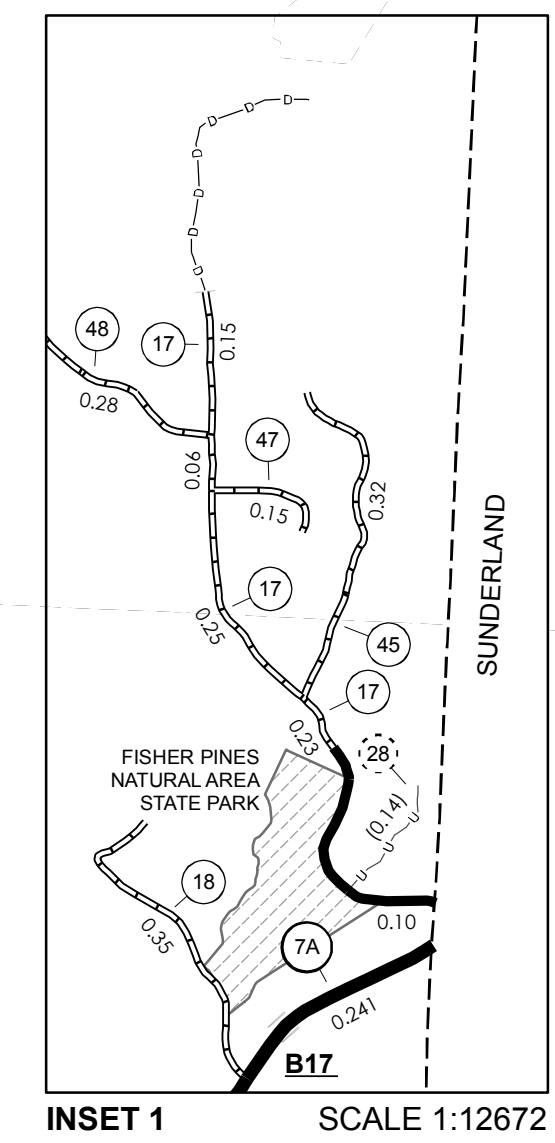
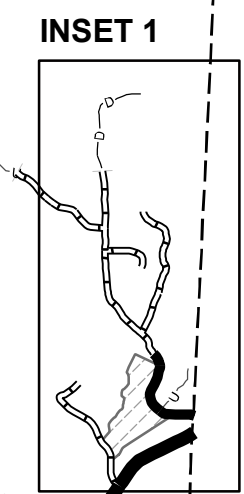
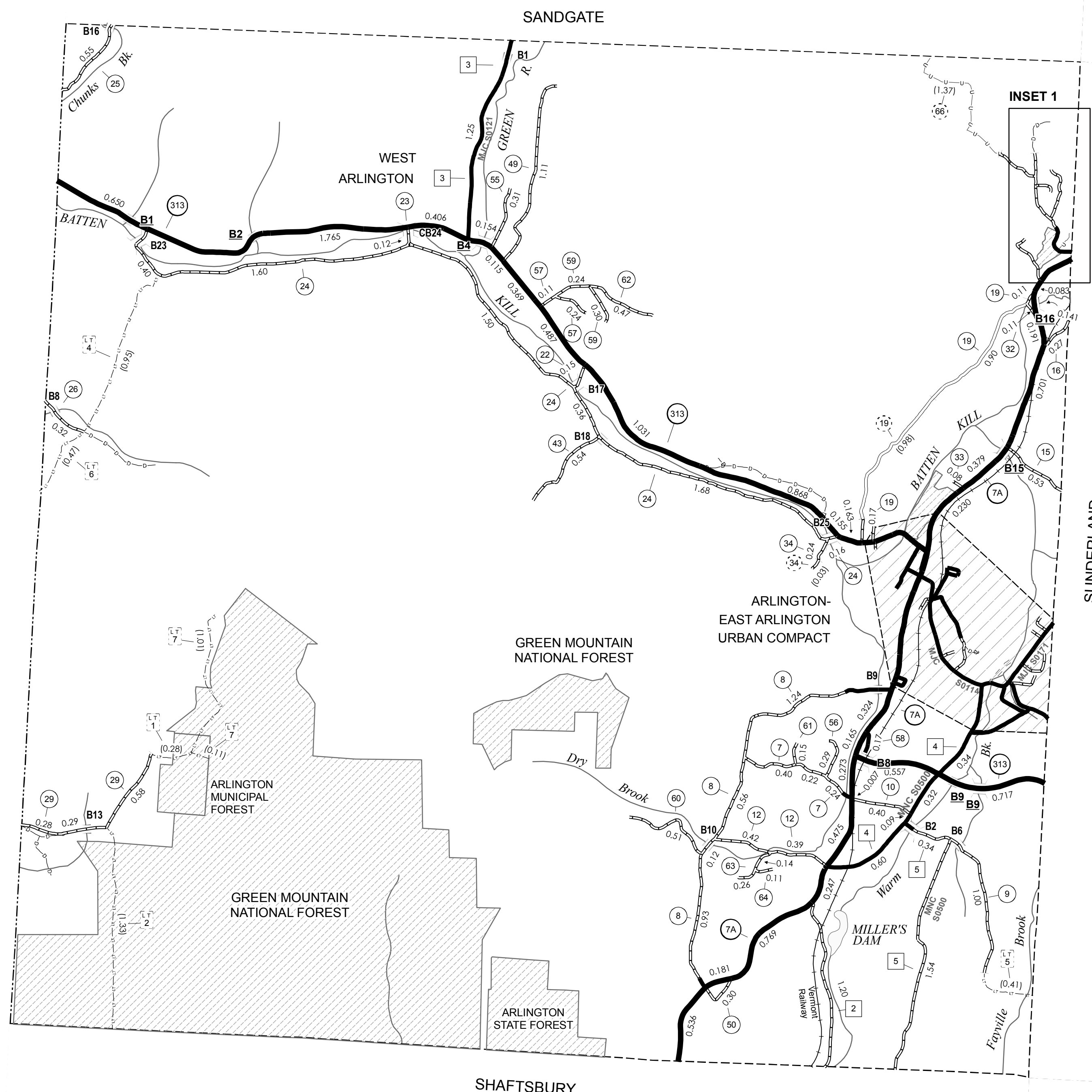
(Includes error correction dated May 24, 2007 subtracted CL4 TH27 0.45 miles instead of 0.47 recorded on Certificate, subtracted CL4 TH-31 0.14 miles not recorded on Certificate)

- HIGHWAYS**
- INTERSTATE
 - U.S. ROUTE
 - STATE ROUTE
 - CLASS 1
 - CLASS 2
 - CLASS 3
 - CLASS 4
 - LEGAL TRAIL
 - INTERSTATE OR DIVIDED HIGHWAY
 - STATE - HARD SURFACE OR PAVED
 - TOWN - HARD SURFACE OR PAVED
 - GRAVEL
 - SOIL OR GRADED AND DRAINED EARTH
 - UNIMPROVED OR PRIMITIVE
 - IMPASSABLE OR UNTRAVELED
 - LEGAL TRAIL
 - DISCONTINUED
 - HIGHWAY CLASS CHANGE
 - RAILROAD
- FEDERAL CLASSIFICATION IDENTIFIER**
- FAU URBAN ARTERIAL OR COLLECTOR
 - MA MINOR ARTERIAL
 - MJC MAJOR COLLECTOR
 - MNC MINOR COLLECTOR
 - PA PRINCIPAL ARTERIAL

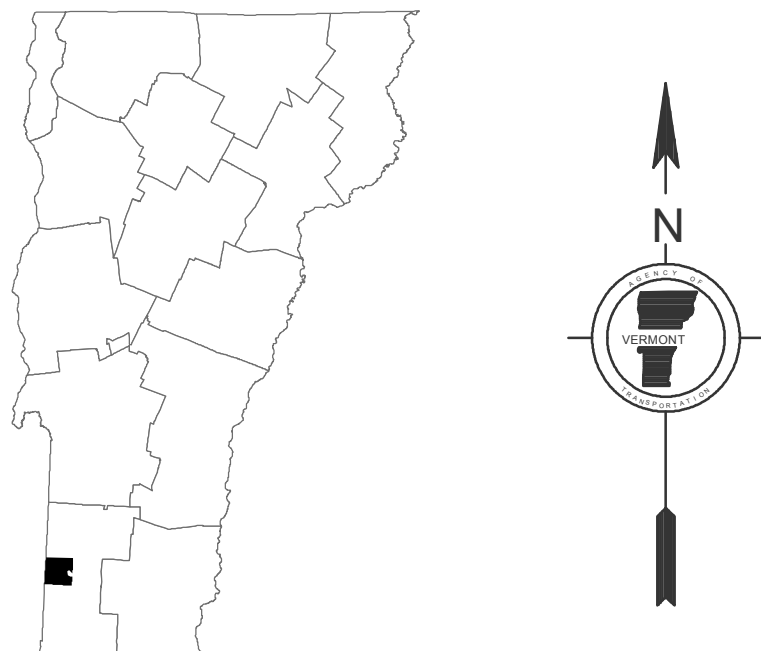
- PUBLIC LAND
- POLITICAL SUBDIVISIONS
- STATE BOUNDARY
- COUNTY BOUNDARY
- TOWN BOUNDARY
- VILLAGE BOUNDARY
- URBAN COMPACT BOUNDARY
- WATER BODIES
- OPEN WATER
- SWAMP
- STREAM OR BROOK
- BRIDGE OR CULVERT
- BRIDGE OR CULVERT GREATER THAN 20'
- BRIDGE OR CULVERT 6' - 20'
- B34 STATE BRIDGE IDENTIFIER
- B34 TOWN BRIDGE IDENTIFIER

DISCLAIMER:
The untraveled highways (laid-out town highways), discontinued highways, and legal trails shown hereon are those of which the Agency of Transportation has record; others may exist.
Highway and bridge data by the Agency of Transportation, Policy & Planning Division. All other data from the Vermont Center for Geographic Information.

Vermont State Plane Coordinate System
North American Datum of 1983
SPCS_Zone_Identifier: 4400
Geodetic Reference System 80
4,000-meter grid, Easting - Northing



SCALE 1:12672
0 0.1 0.2 0.4 Miles



VERMONT
GENERAL HIGHWAY MAP
Town of Arlington
BENNINGTON COUNTY

Transportation District #1

Prepared by the
Vermont Agency of Transportation
Policy & Planning Division
in cooperation with
U.S. Department of Transportation
Federal Highway Administration

Mileage as of: Feb. 10, 2007
Map generated: October, 2007

