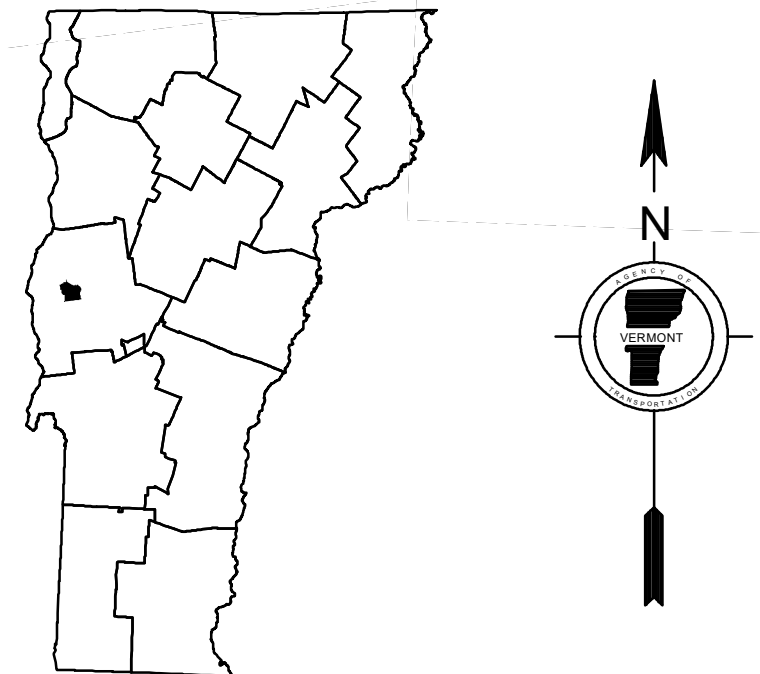
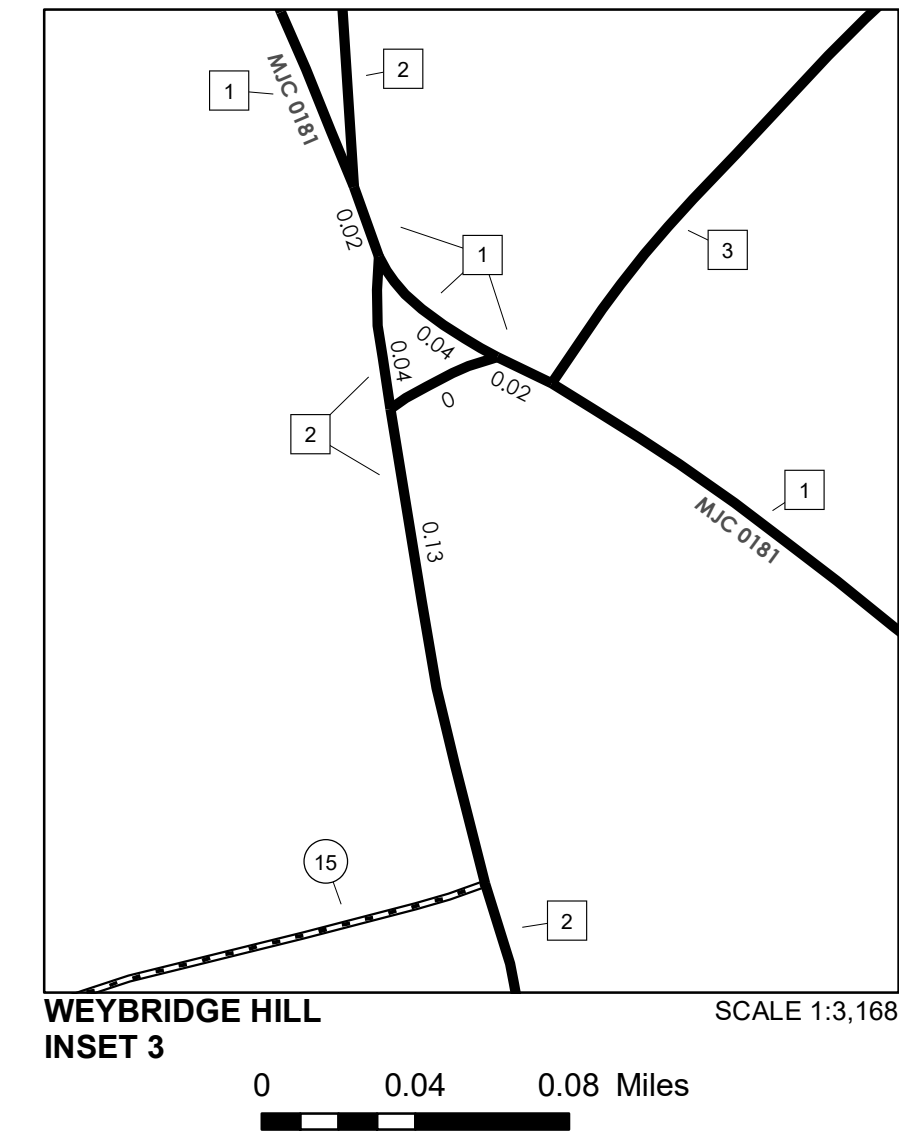
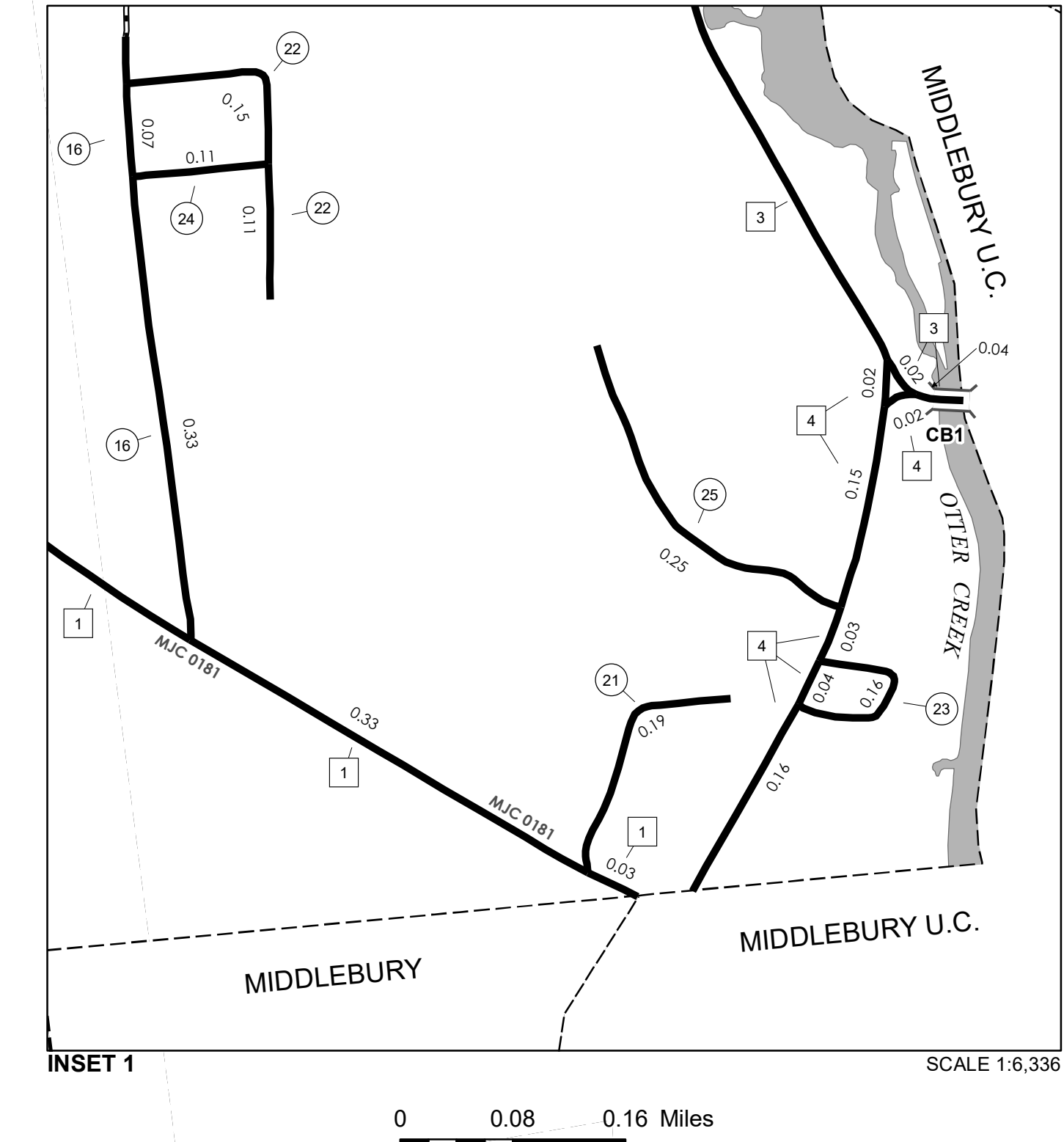
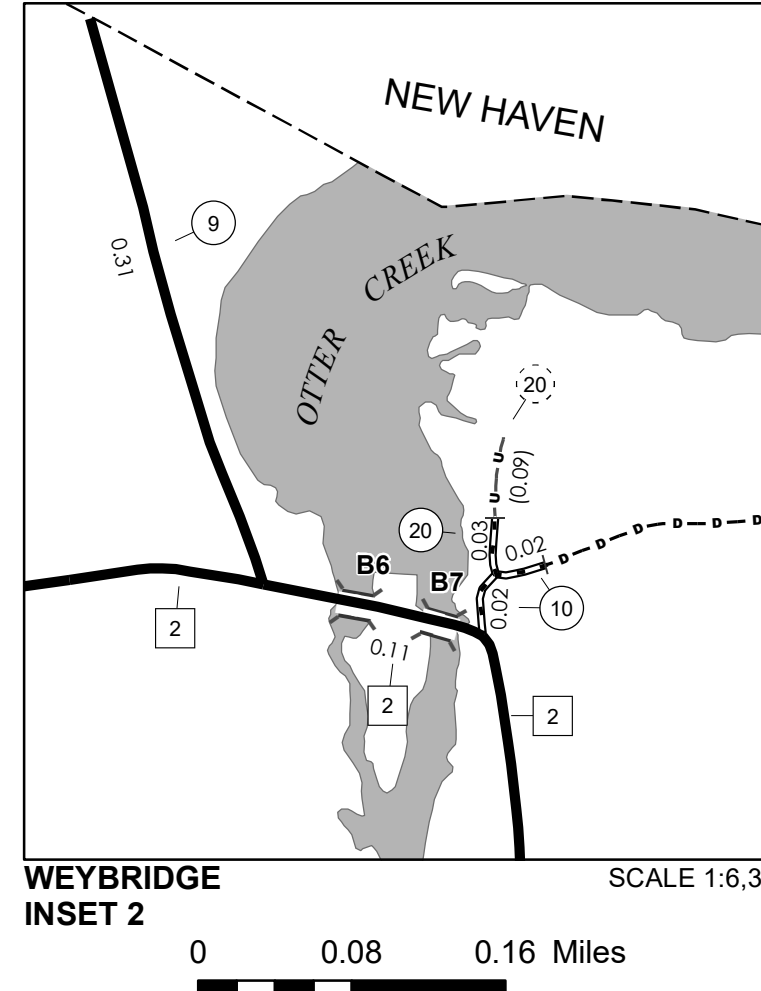
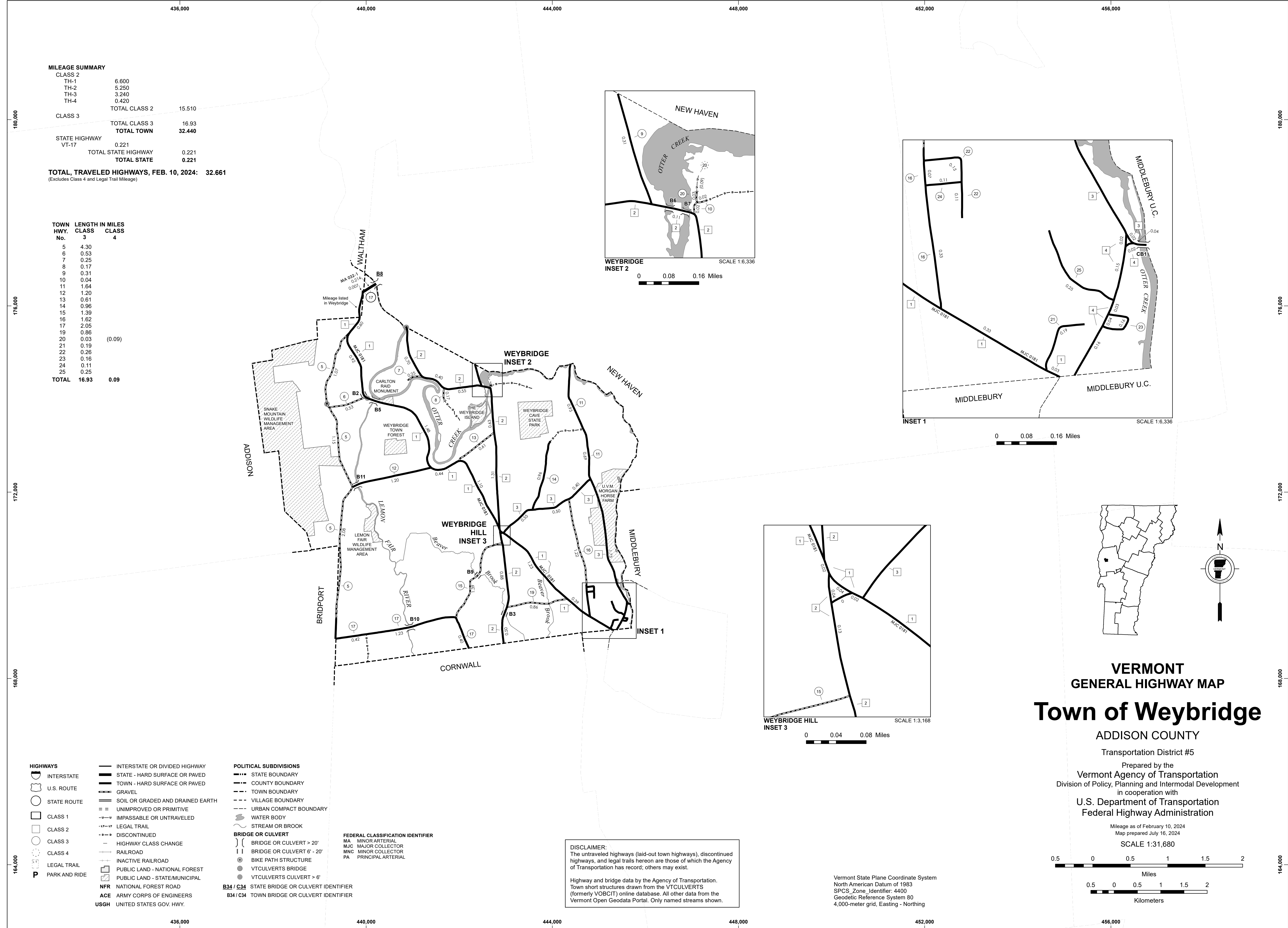


MILEAGE SUMMARY

CLASS 2			
TH-1	6.600		
TH-2	5.250		
TH-3	3.240		
TH-4	0.420		
	<b>TOTAL CLASS 2</b>	<b>15.510</b>	
CLASS 3			
	<b>TOTAL CLASS 3</b>	<b>16.93</b>	
	<b>TOTAL TOWN</b>	<b>32.440</b>	
STATE HIGHWAY			
VT-17	0.221		
	<b>TOTAL STATE HIGHWAY</b>	<b>0.221</b>	
	<b>TOTAL STATE</b>	<b>0.221</b>	

**TOTAL, TRAVELED HIGHWAYS, FEB. 10, 2024: 32.661**  
(Excludes Class 4 and Legal Trail Mileage)

TOWN HWY. No.	CLASS 3	CLASS 4	LENGTH IN MILES
5			4.30
6			0.53
7			0.25
8			0.17
9			0.31
10			0.04
11			1.64
12			1.20
13			0.61
14			0.96
15			1.39
16			1.62
17			2.05
19			0.86
20		(0.09)	0.03
21			0.19
22			0.26
23			0.16
24			0.11
25			0.25
<b>TOTAL</b>	<b>16.93</b>	<b>0.09</b>	



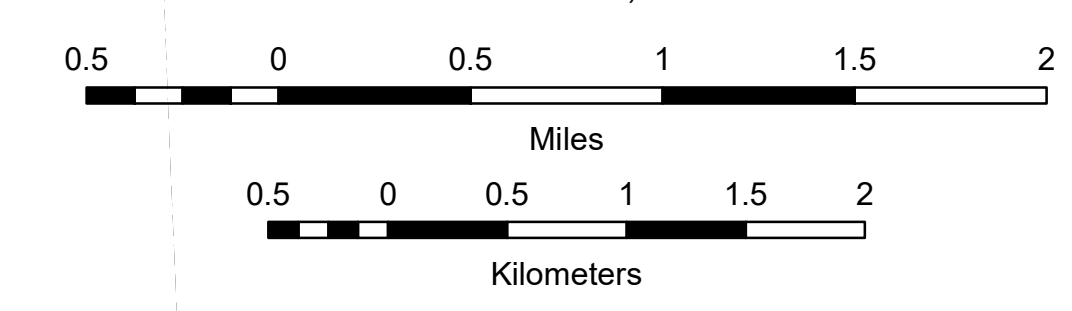
**VERMONT**  
**GENERAL HIGHWAY MAP**  
**Town of Weybridge**

ADDISON COUNTY

Transportation District #5  
Prepared by the  
Vermont Agency of Transportation  
Division of Policy, Planning and Intermodal Development  
in cooperation with  
U.S. Department of Transportation  
Federal Highway Administration

Mileage as of February 10, 2024  
Map prepared July 16, 2024

SCALE 1:31,680



**DISCLAIMER:**  
The untraveled highways (laid-out town highways), discontinued highways, and legal trails hereon are those of which the Agency of Transportation has record; others may exist.

Highway and bridge data by the Agency of Transportation.  
Town short structures drawn from the VTCULVERTS (formerly VOBCT) online database. All other data from the Vermont Open Geodata Portal. Only named streams shown.

Vermont State Plane Coordinate System  
North American Datum of 1983  
SPCS\_Zone\_Identifier: 4400  
Geodetic Reference System 80  
4,000-meter grid, Easting - Northing