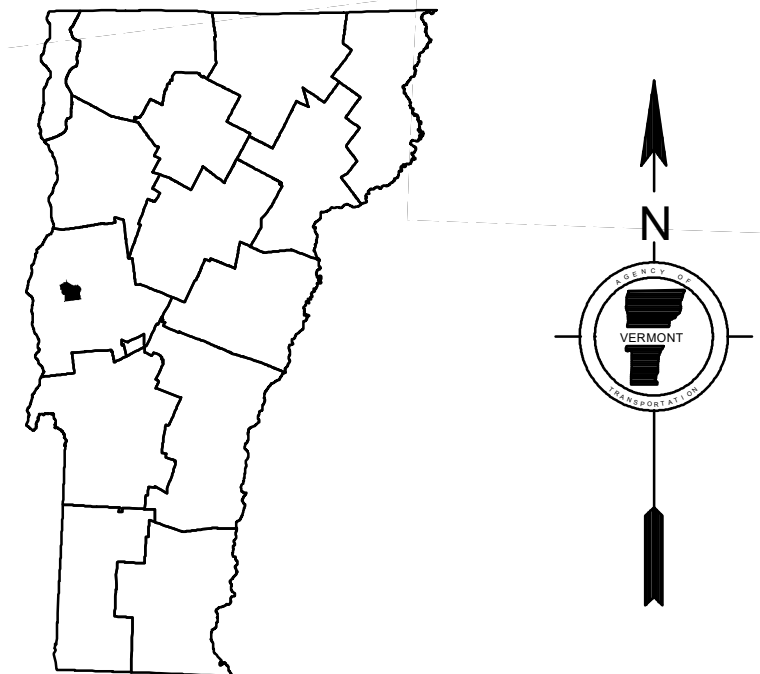
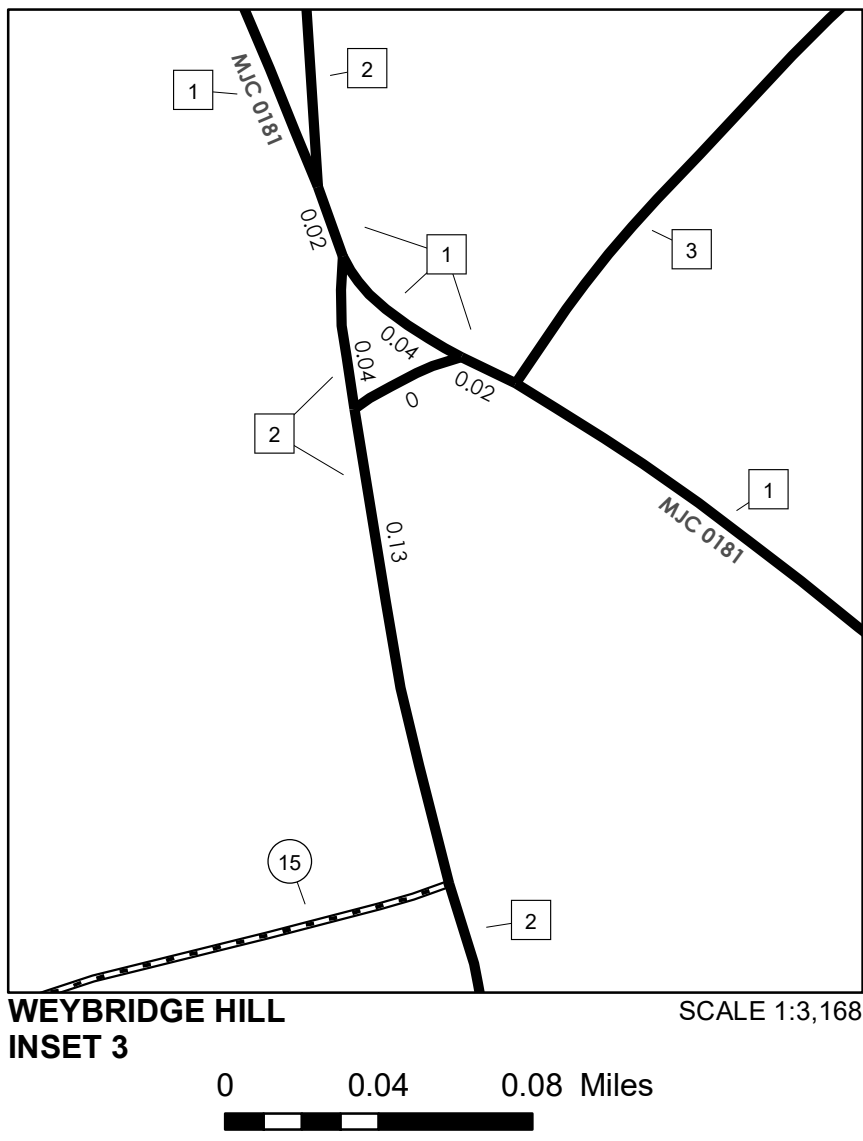
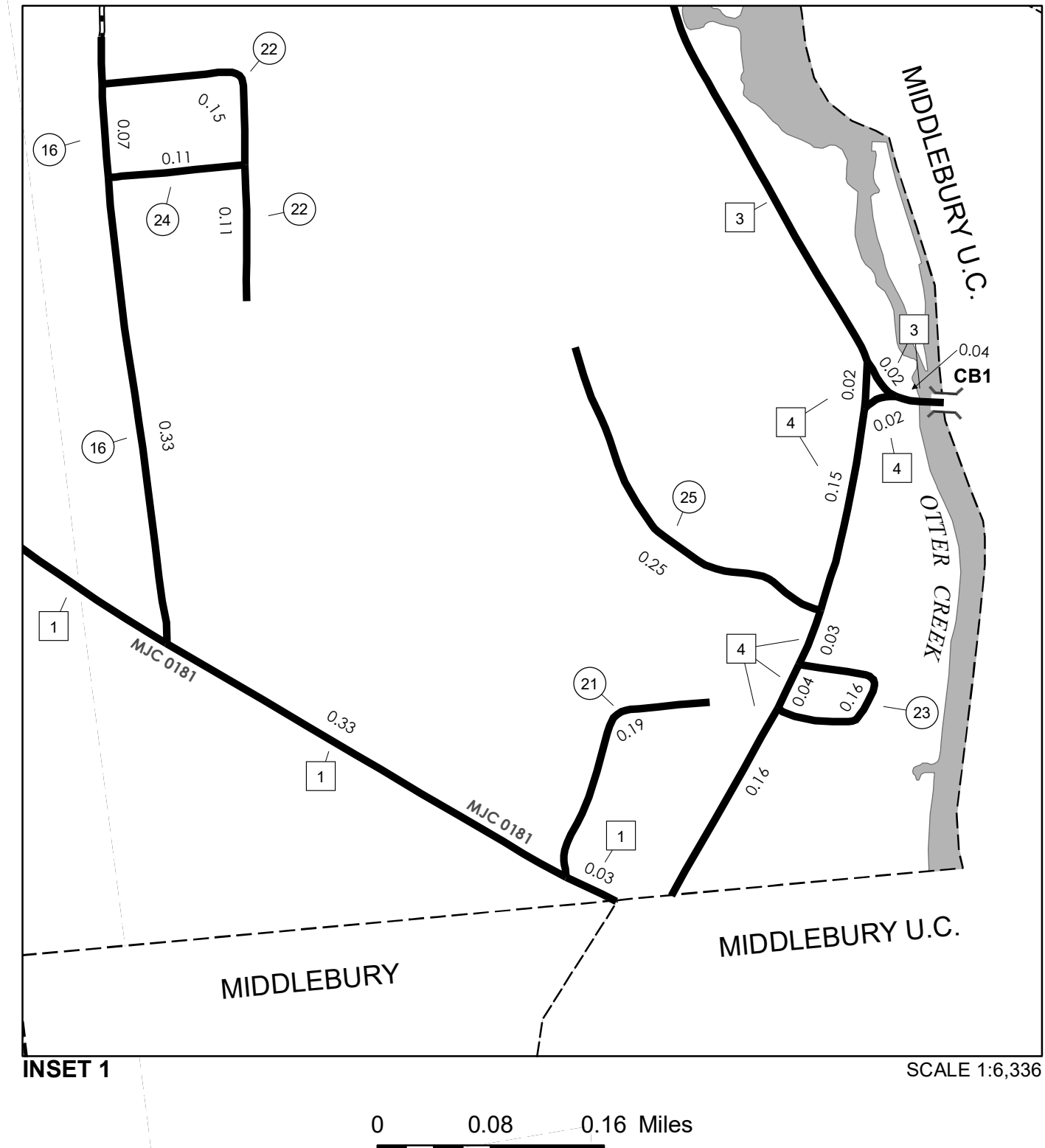
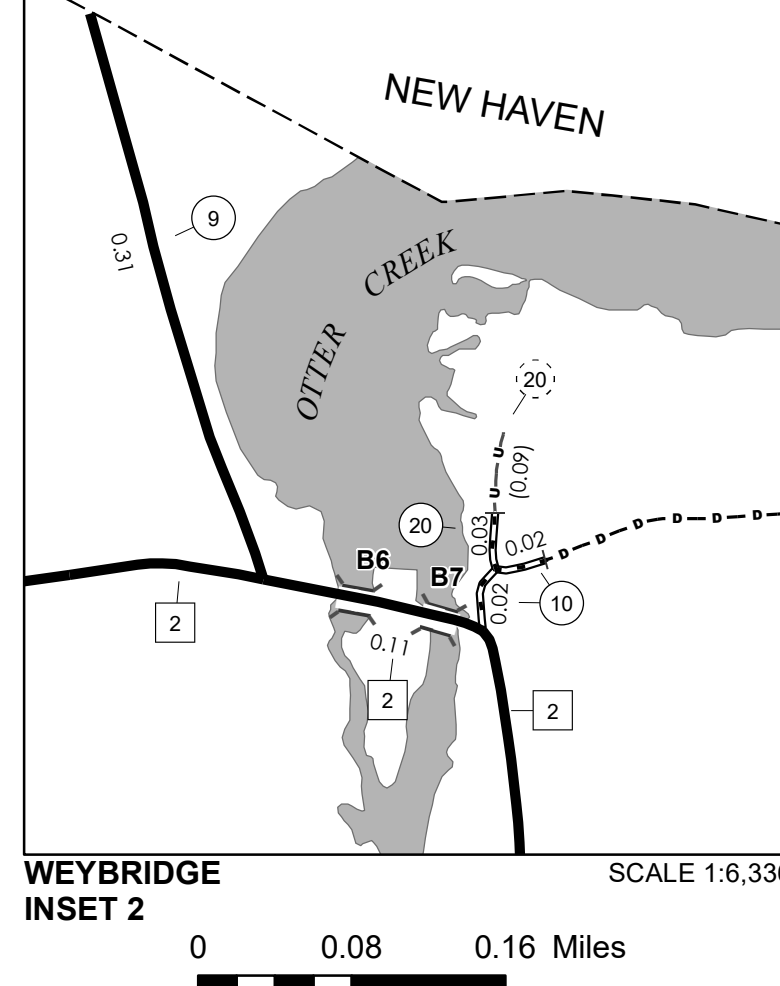
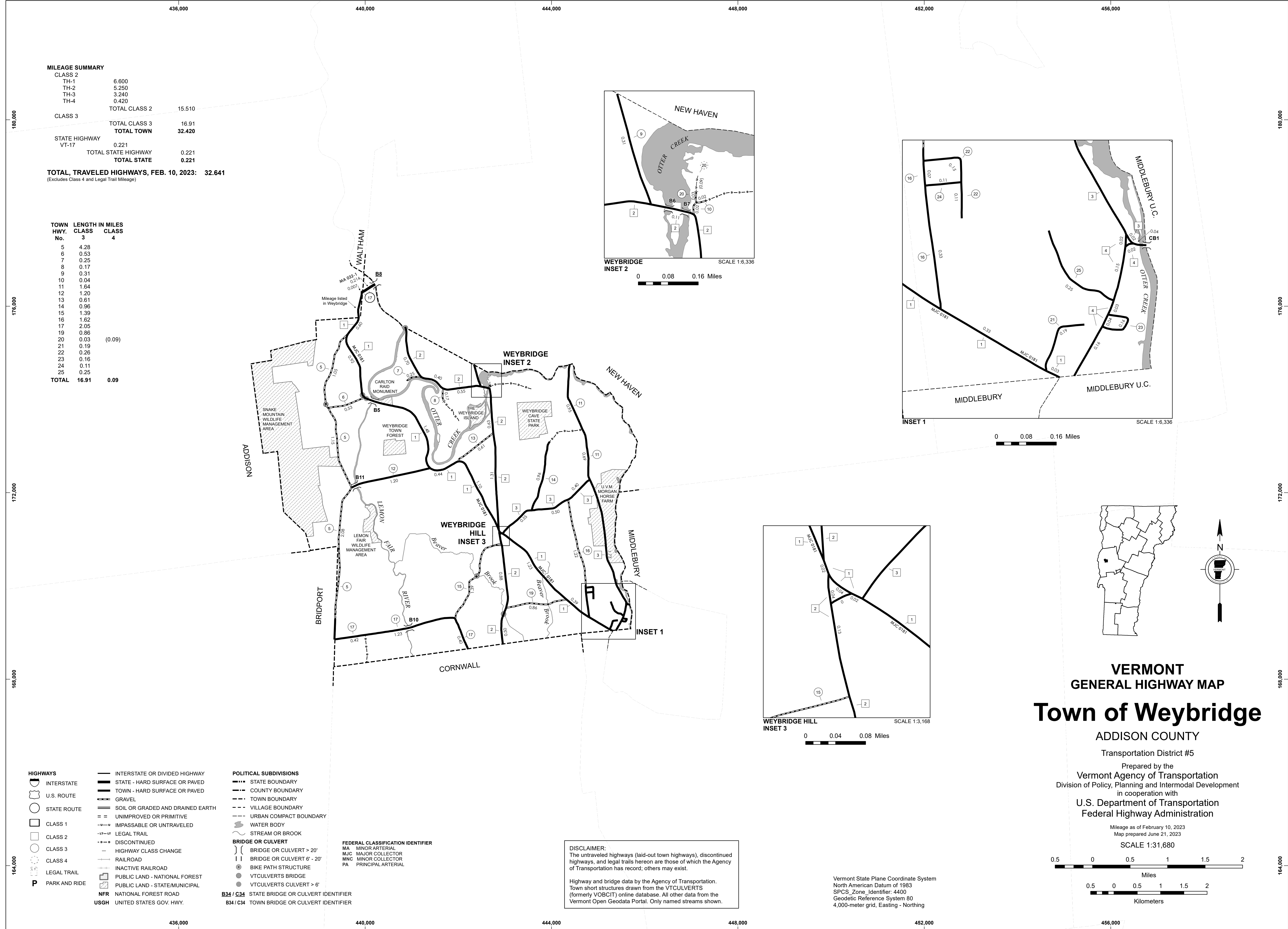


MILEAGE SUMMARY

CLASS 2			
TH-1	6.600		
TH-2	5.250		
TH-3	3.240		
TH-4	0.420		
	TOTAL CLASS 2	15.510	
CLASS 3			
	TOTAL CLASS 3	16.91	
	TOTAL TOWN	32.420	
STATE HIGHWAY			
VT-17	0.221		
	TOTAL STATE HIGHWAY	0.221	
	TOTAL STATE	0.221	

TOTAL, TRAVELED HIGHWAYS, FEB. 10, 2023: 32.641
(Excludes Class 4 and Legal Trail Mileage)

TOWN HWY. No.	CLASS 3	LENGTH IN MILES	CLASS 4
5		4.28	
6		0.53	
7		0.25	
8		0.17	
9		0.31	
10		0.04	
11		1.64	
12		1.20	
13		0.61	
14		0.96	
15		1.39	
16		1.62	
17		2.05	
19		0.86	
20	(0.09)	0.03	
21		0.19	
22		0.26	
23		0.16	
24		0.11	
25		0.25	
TOTAL	16.91	0.09	



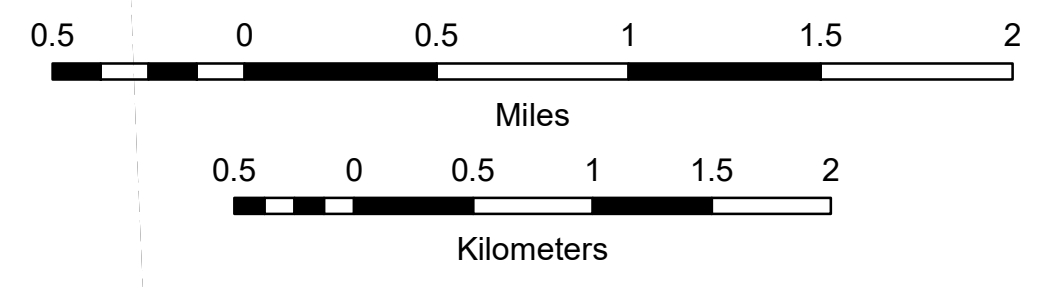
VERMONT
GENERAL HIGHWAY MAP
Town of Weybridge

ADDISON COUNTY

Transportation District #5
Prepared by the
Vermont Agency of Transportation
Division of Policy, Planning and Intermodal Development
in cooperation with
U.S. Department of Transportation
Federal Highway Administration

Mileage as of February 10, 2023
Map prepared June 21, 2023

SCALE 1:31,680



DISCLAIMER:
The untraveled highways (laid-out town highways), discontinued highways, and legal trails hereon are those of which the Agency of Transportation has record; others may exist.

Highway and bridge data by the Agency of Transportation.
Town short structures drawn from the VTCULVERTS (formerly VOBCIT) online database. All other data from the Vermont Open Geodata Portal. Only named streams shown.