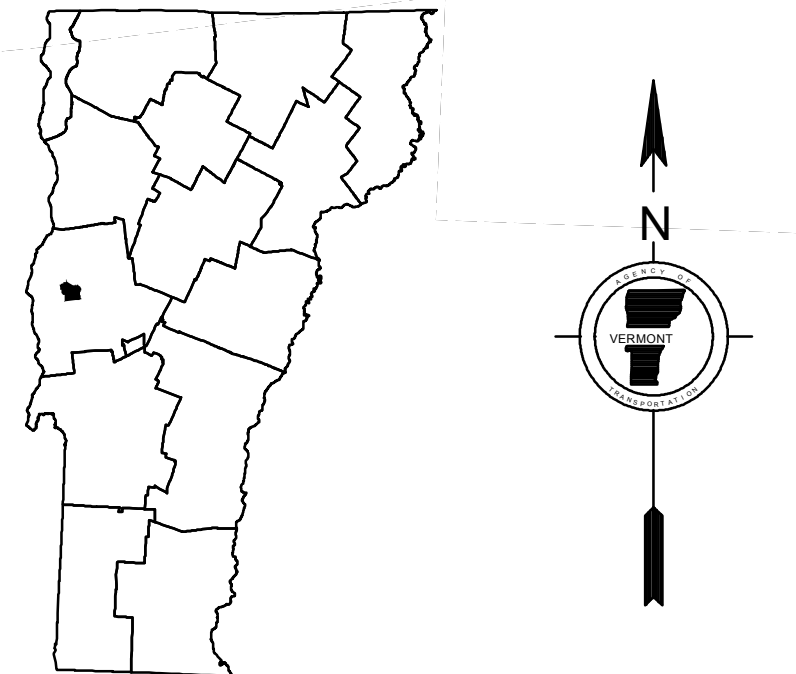
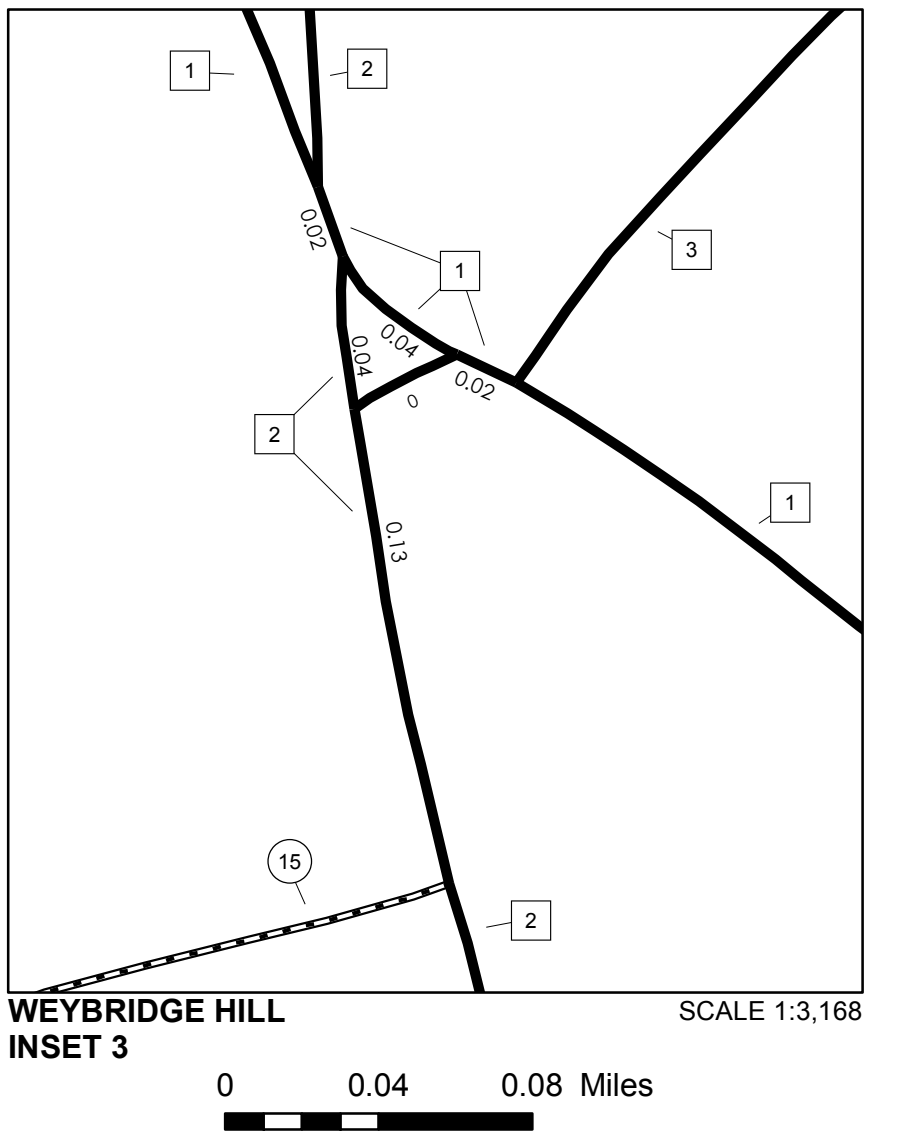
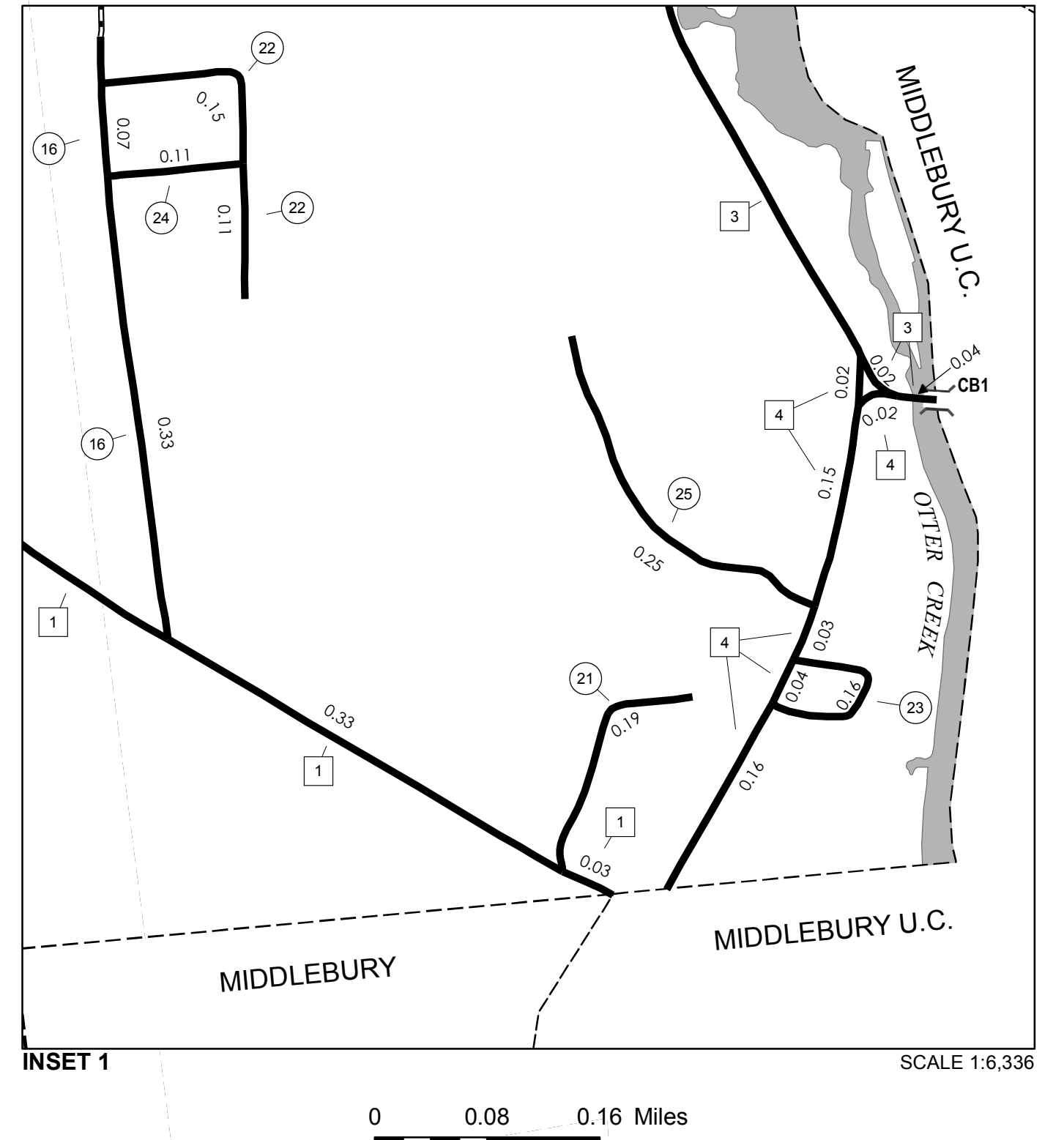
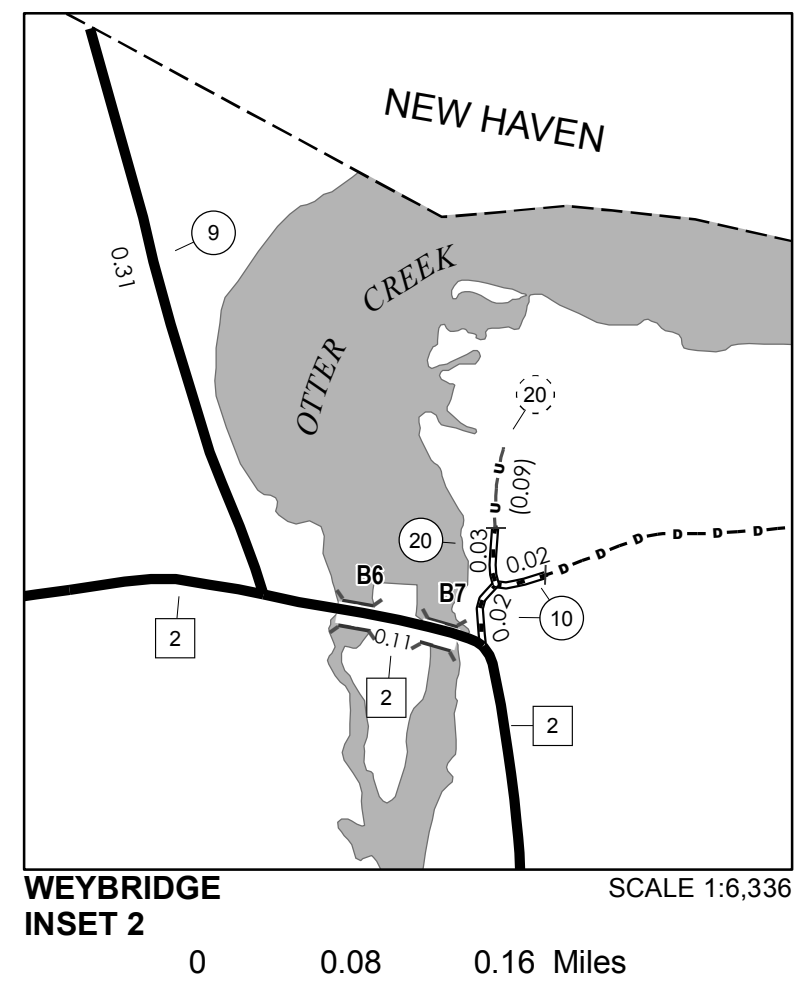
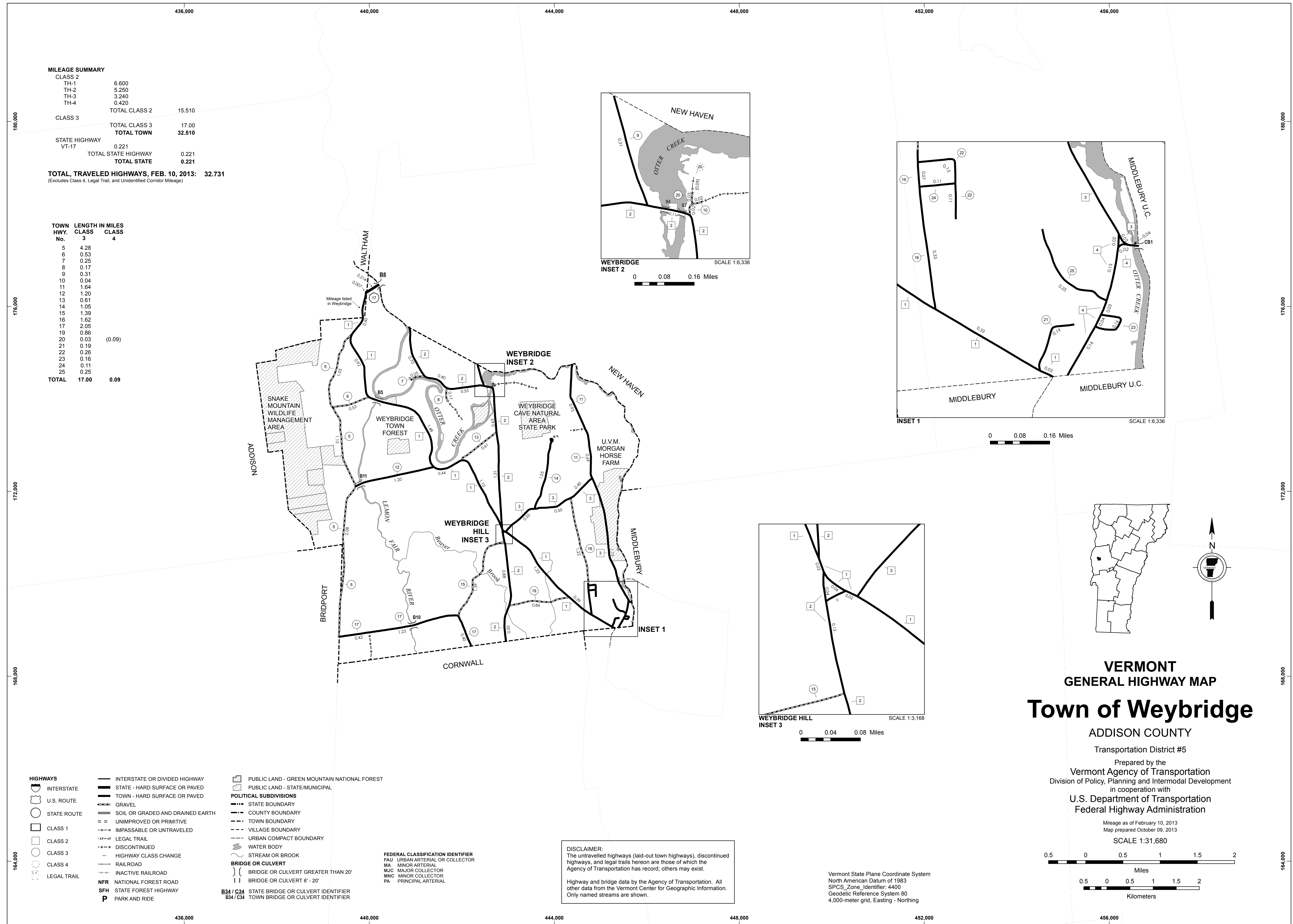


MILEAGE SUMMARY

CLASS 2			
TH-1	6.600		
TH-2	5.250		
TH-3	3.240		
TH-4	0.420		
	TOTAL CLASS 2	15.510	
CLASS 3			
	TOTAL CLASS 3	17.00	
	TOTAL TOWN	32.510	
STATE HIGHWAY			
VT-17	0.221		
	TOTAL STATE HIGHWAY	0.221	
	TOTAL STATE	0.221	

TOTAL, TRAVELED HIGHWAYS, FEB. 10, 2013: 32.731
(Excludes Class 4, Legal Trail, and Unidentified Corridor Mileage)

TOWN HWY. No.	CLASS 3	LENGTH IN MILES	CLASS 4
5		4.28	
6		0.53	
7		0.25	
8		0.17	
9		0.31	
10		0.04	
11		1.64	
12		1.20	
13		0.61	
14		1.05	
15		1.39	
16		1.62	
17		2.05	
19		0.86	
20	(0.09)	0.03	
21		0.19	
22		0.26	
23		0.16	
24		0.11	
25		0.25	
TOTAL		17.00	0.09



VERMONT
GENERAL HIGHWAY MAP
Town of Weybridge

ADDISON COUNTY

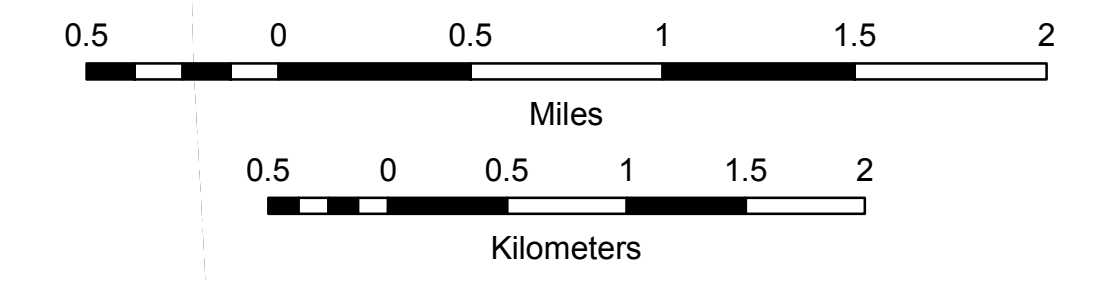
Transportation District #5

Prepared by the
Vermont Agency of Transportation
 Division of Policy, Planning and Intermodal Development
 in cooperation with

U.S. Department of Transportation
Federal Highway Administration

Mileage as of February 10, 2013
 Map prepared October 09, 2013

SCALE 1:31,680



DISCLAIMER:
 The untraveled highways (laid-out town highways), discontinued highways, and legal trails herein are those of which the Agency of Transportation has record; others may exist.

Highway and bridge data by the Agency of Transportation. All other data from the Vermont Center for Geographic Information. Only named streams are shown.

Vermont State Plane Coordinate System
 North American Datum of 1983
 SPCS_Zone_Identifier: 4400
 Geodetic Reference System 80
 4,000-meter grid, Easting - Northing