

TOWN HWY. No.	LENGTH IN MILES CLASS 3	LENGTH IN MILES CLASS 4	TOWN ROAD NAME
9	0.15		MEIGS RD
11		(0.03)	TH 11
12	0.07		PARK ST
13	0.08		DEPOT LN
66	0.03		CHURCH ST
101	0.07		ADELE DR
102	0.05		ALDEN PL
103	0.06		ARMORY LN
104	0.07		BATTERY HL
105	0.05		BOMBARD PL
106	0.10		BOOSKA CT
107	0.47		BOOTH WOODS
108	0.39		BOWMAN RD
109	0.18		CANAL ST
110	0.04		CATARACT PL
111	0.70		COMFORT HL
112	0.06		CRESCENT DR
113	0.25		EAST ST
114	0.06		ELM ST
115	0.14		GREEN MEADOW ACRES
116	0.22		HIGH ST
117	0.14		HILLSIDE DR
118	0.49		HOPKINS RD
119	0.07		ICE HOUSE CT
120	0.09		KING ST
121	0.30		MAPLE MNR
122	0.14		MEADOW LN
123	0.03		MEADOWBROOK RD
124	0.14		MECHANICS ST
125	0.22		MOUNTAIN VIEW LN
125	0.04		SCHOOL ST
126	0.05		N GREEN ST
127	0.16		N MAPLE ST
128	0.20		NORTH ST
129	0.07		PROSPECT ST
130	0.06		ROBERTS ST
131	0.43		S WATER ST
132	0.34		SCHOOL ST
133	0.06		SCOVILL LN
134	0.13		SHORT ST
135	0.06		SPRING ST
136	0.27		SUNSET DR
137	0.05		TOWN HWY
138	0.42		THOMAS CIR
139	0.15		UNION ST
140	0.11		VICTORY ST
141	0.06		WALKER AVE
142	0.29		WEST ST
143	0.07		WHITE ST
144	0.07		CROSBY CT
145	0.15		COMMODORE DR
<b>TOTAL</b>	<b>8.10</b>	<b>0.03</b>	

TOWN HWY. No.	LENGTH IN MILES "NOT UP TO STANDARD"
8	(0.10)
<b>TOTAL</b>	<b>0.10</b>

\*The sections of the town highways listed above are legally Class 3, but have been deemed "Not Up To Standard" and are functionally Class 4 Town Highways

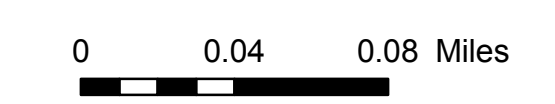
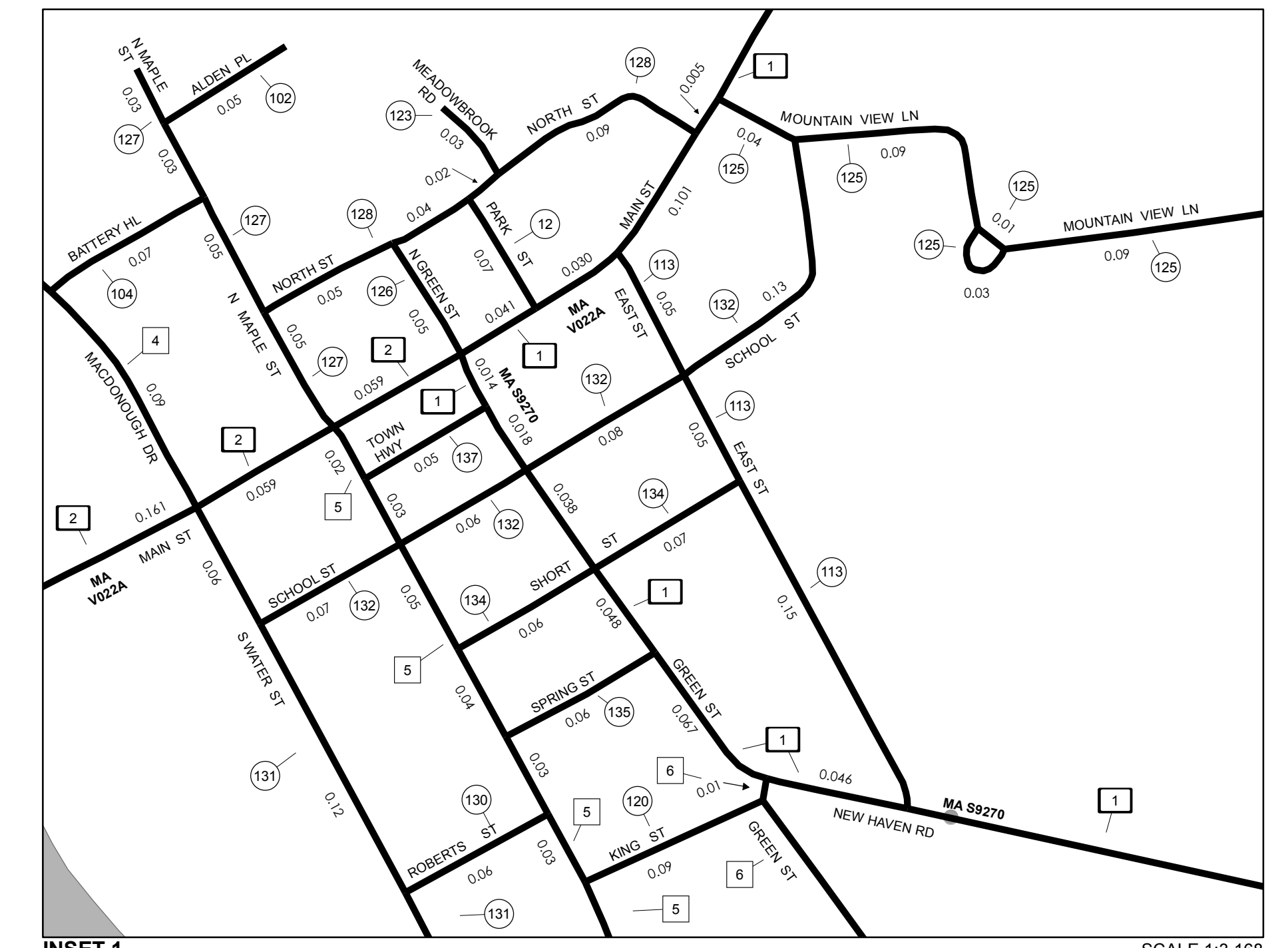
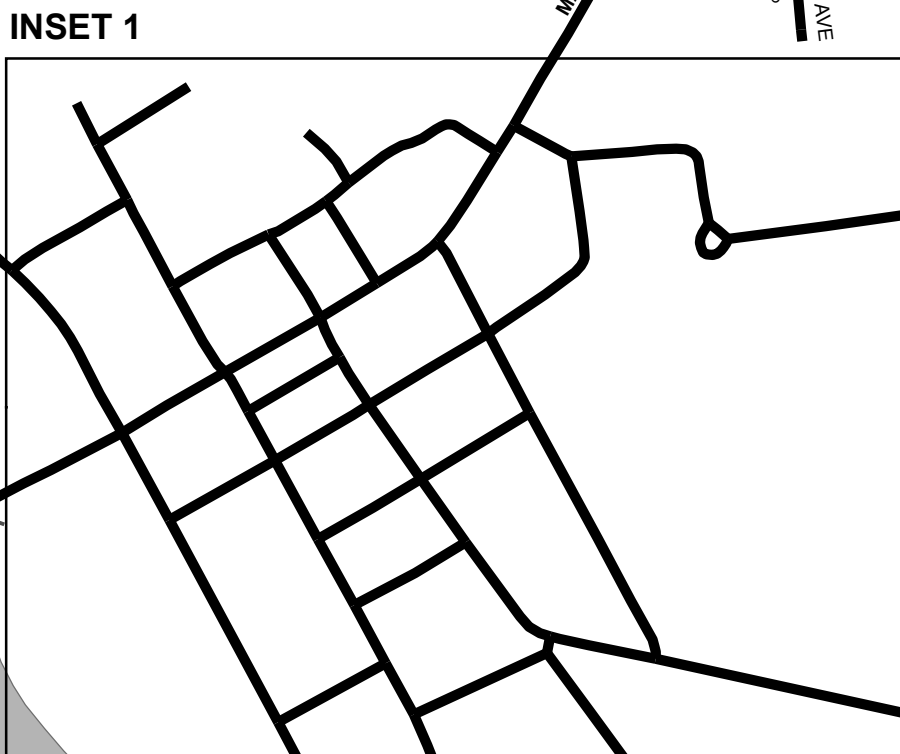
MILEAGE SUMMARY		
CLASS 1		
TH-1	1.618	
TH-2	1.232	
<b>TOTAL CLASS 1</b>	<b>2.850</b>	
CLASS 2		
TH-3	0.570	
TH-4	0.950	
TH-5	0.950	
TH-6	0.900	
TH-7	0.370	
<b>TOTAL CLASS 2</b>	<b>3.740</b>	
CLASS 3		
<b>TOTAL CLASS 3</b>	<b>8.10</b>	
<b>TOTAL TOWN</b>	<b>14.690</b>	
<b>TOTAL STATE</b>	<b>0</b>	

**TOTAL, TRAVELED HIGHWAYS, FEB. 10, 2017: 14.690**  
(Excludes Class 4 and Legal Trail Mileage)

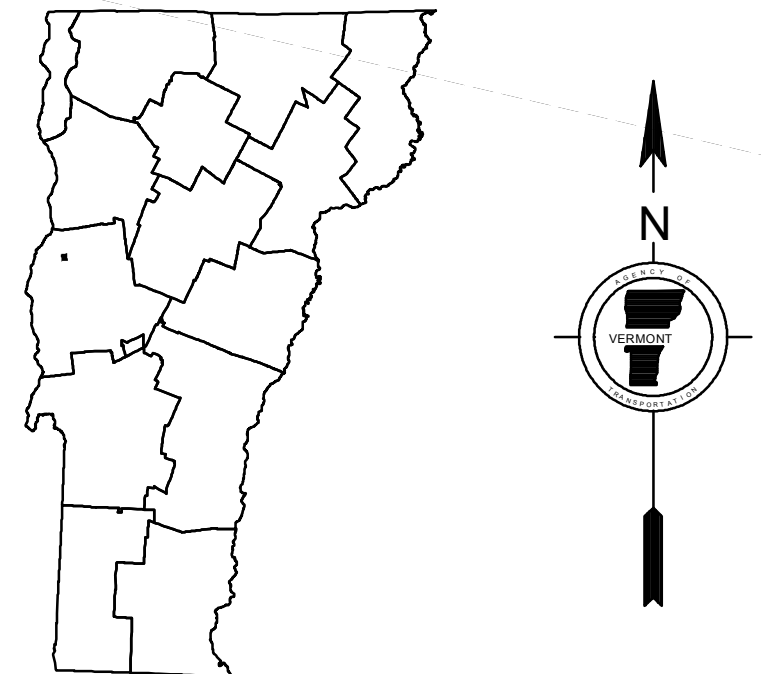
**DISCLAIMER:**  
The untraveled highways (laid-out town highways), discontinued highways, and legal trails herein are those of which the Agency of Transportation has record; others may exist.

Highway and bridge data by the Agency of Transportation. Town short structures drawn from the Vermont Online Bridge & Culvert Inventory Tool (VOBCIT) database. All other data from the Vermont Center for Geographic Information. Only named streams shown.

Vermont State Plane Coordinate System  
North American Datum of 1983  
SPCS\_Zone\_Identifier: 4400  
Geodetic Reference System 80  
2,000-meter grid, Easting - Northing



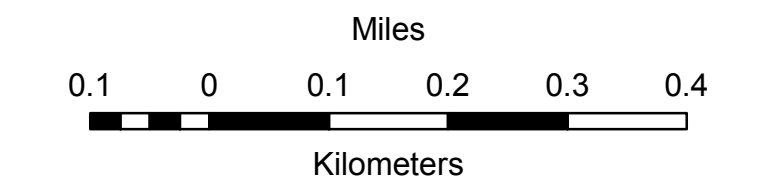

SCALE 1:3,168



**VERMONT**  
**GENERAL HIGHWAY MAP**  
**City of Vergennes**  
ADDISON COUNTY  
Transportation District #5  
Prepared by the  
Vermont Agency of Transportation  
Division of Policy, Planning and Intermodal Development  
in cooperation with  
U.S. Department of Transportation  
Federal Highway Administration

Mileage as of February 10, 2017  
Map prepared June 29, 2017

SCALE 1:6,336



- |                 |                                      |  |
|-----------------|--------------------------------------|--|
| <b>HIGHWAYS</b> | <b>INTERSTATE OR DIVIDED HIGHWAY</b> | <b>POLITICAL SUBDIVISIONS</b>                |
| INTERSTATE      | STATE - HARD SURFACE OR PAVED        | STATE BOUNDARY                               |
| U.S. ROUTE      | TOWN - HARD SURFACE OR PAVED         | COUNTY BOUNDARY                              |
| STATE ROUTE     | GRAVEL                               | TOWN BOUNDARY                                |
| CLASS 1         | SOIL OR GRADED AND DRAINED EARTH     | VILLAGE BOUNDARY                             |
| CLASS 2         | UNIMPROVED OR PRIMITIVE              | URBAN COMPACT BOUNDARY                       |
| CLASS 3         | IMPASSABLE OR UNTRAVELED             | WATER BODY                                   |
| CLASS 4         | LEGAL TRAIL                          | STREAM OR BROOK                              |
| LEGAL TRAIL     | DISCONTINUED                         | <b>BRIDGE OR CULVERT</b>                     |
| PARK AND RIDE   | HIGHWAY CLASS CHANGE                 | BRIDGE OR CULVERT > 20'                      |
|                 | RAILROAD                             | BRIDGE OR CULVERT 6' - 20'                   |
|                 | INACTIVE RAILROAD                    | BIKE PATH STRUCTURE                          |
|                 | PUBLIC LAND - NATIONAL FOREST        | VOBCIT BRIDGE                                |
|                 | PUBLIC LAND - STATE/MUNICIPAL        | VOBCIT CULVERT > 6'                          |
|                 | NATIONAL FOREST ROAD                 | <b>FEDERAL CLASSIFICATION IDENTIFIER</b>     |
|                 | STATE FOREST HIGHWAY                 | MA MINOR ARTERIAL                            |
|                 |                                      | MJC MAJOR COLLECTOR                          |
|                 |                                      | MNC MINOR COLLECTOR                          |
|                 |                                      | PA PRINCIPAL ARTERIAL                        |
|                 |                                      | B34 / C34 STATE BRIDGE OR CULVERT IDENTIFIER |
|                 |                                      | B34 / C34 TOWN BRIDGE OR CULVERT IDENTIFIER  |