

TOWN HWY. No.	LENGTH IN MILES CLASS 3	LENGTH IN MILES CLASS 4	TOWN ROAD NAME
9	0.15		MEIGS RD
11		(0.03)	TH 11
12	0.07		PARK ST
13	0.08		DEPOT LN
66	0.03		NEW HAVEN RD
101	0.07		ADELE DR
102	0.05		ALDEN PL
103	0.06		ARMORY LN
104	0.07		BATTERY HL
105	0.05		BOMBARD PL
106	0.10		BOOSKA CT
107	0.47		BOOTH WOODS
108	0.39		BOWMAN RD
109	0.18		CANAL ST
110	0.04		CATARACT PL
111	0.70		COMFORT HILL
112	0.06		CRESCENT DR
113	0.25		EAST ST
114	0.06		ELM ST
115	0.14		GREEN MEADOW ACRES
116	0.22		HIGH ST
117	0.14		HILLSIDE DR
118	0.49		HOPKINS RD
119	0.07		ICE HOUSE CT
120	0.09		KING ST
121	0.30		MAPLE MNR
122	0.14		MEADOW LN
123	0.03		MEADOWBROOK RD
124	0.14		MECHANICS ST
125	0.26		MOUNTAIN VIEW LN
126	0.05		N GREEN ST
127	0.16		N MAPLE ST
128	0.20		NORTH ST
129	0.07		PROSPECT ST
130	0.06		ROBERTS ST
131	0.43		S WATER ST
132	0.34		SCHOOL ST
133	0.06		SCOVILL LN
134	0.13		SHORT ST
135	0.06		SPRING ST
136	0.27		SUNSET DR
137	0.05		TH 137
138	0.42		THOMAS CIR
139	0.15		UNION ST
140	0.11		VICTORY ST
141	0.06		WALKER AV
142	0.29		WEST ST
143	0.07		WHITE ST
144	0.07		CROSBY CT
TOTAL	7.95	0.03	

TOWN HWY. No.	LENGTH IN MILES "NOT UP TO STANDARD"
8	(0.10)
TOTAL	0.10

* The sections of the town highways listed above are legally Class 3, but have been deemed "Not Up To Standard" and are functionally Class 4 Town Highways

MILEAGE SUMMARY

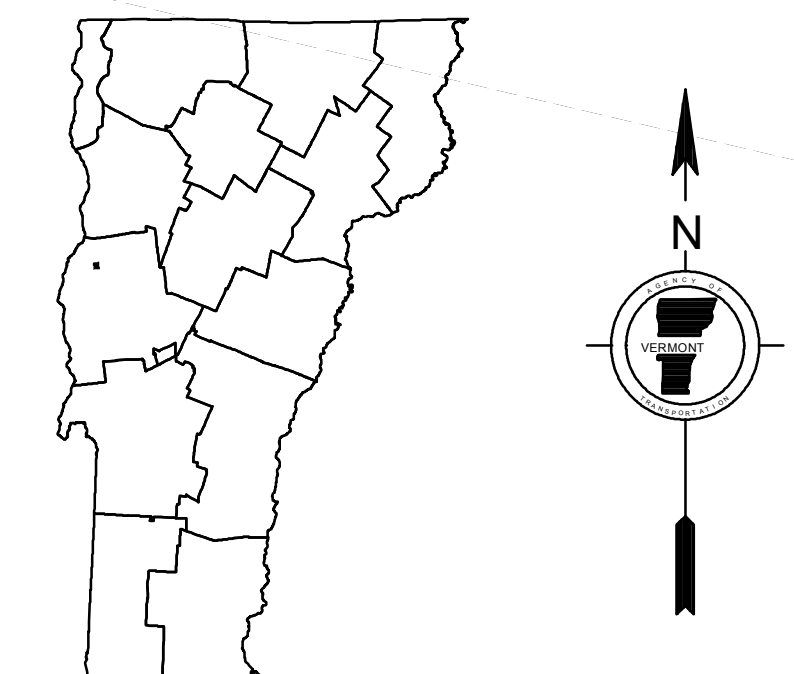

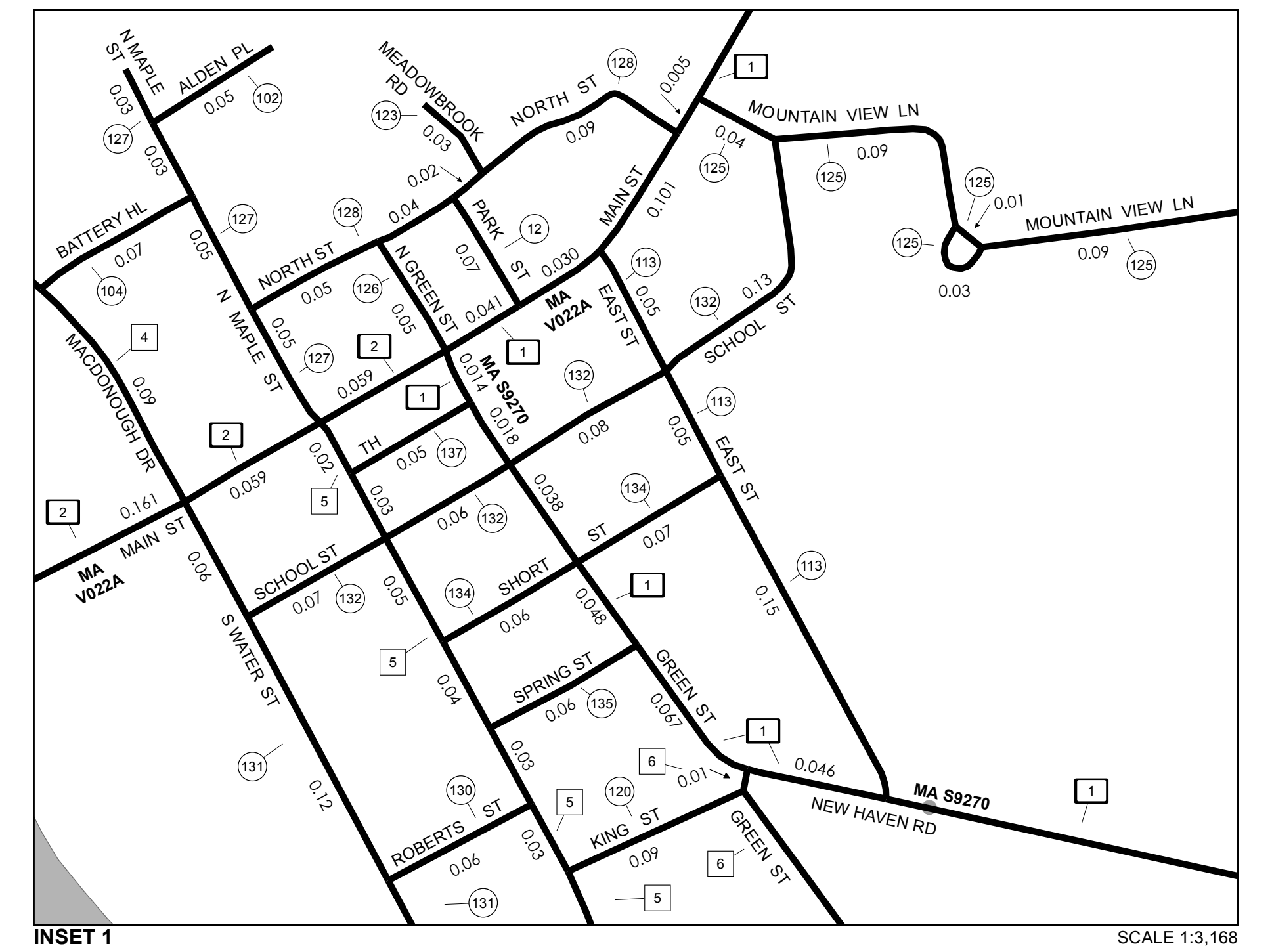
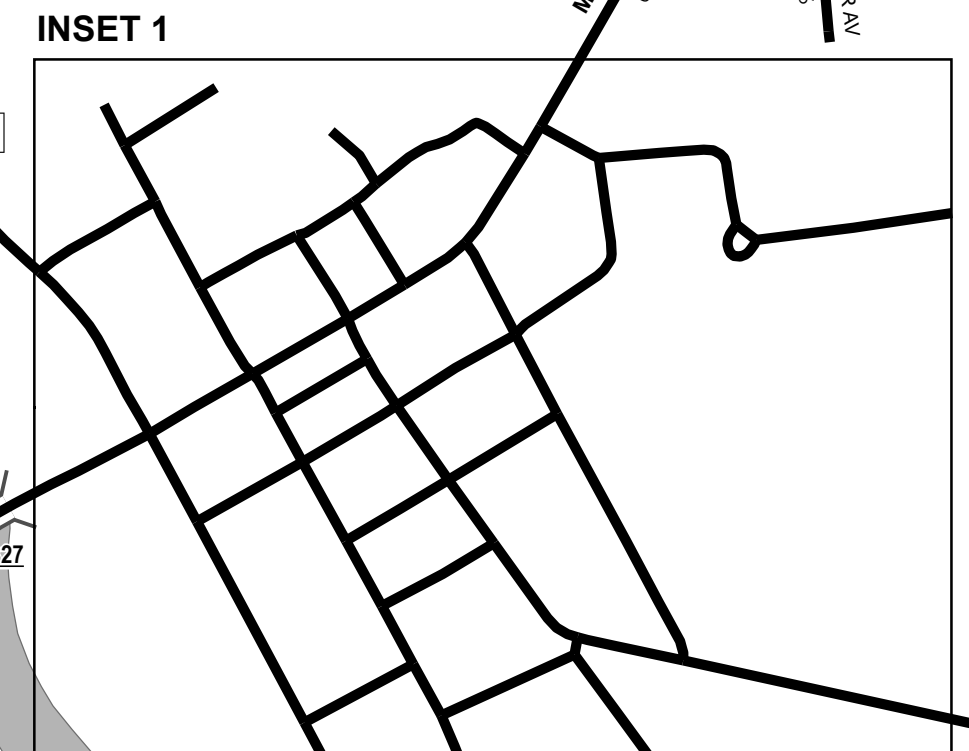
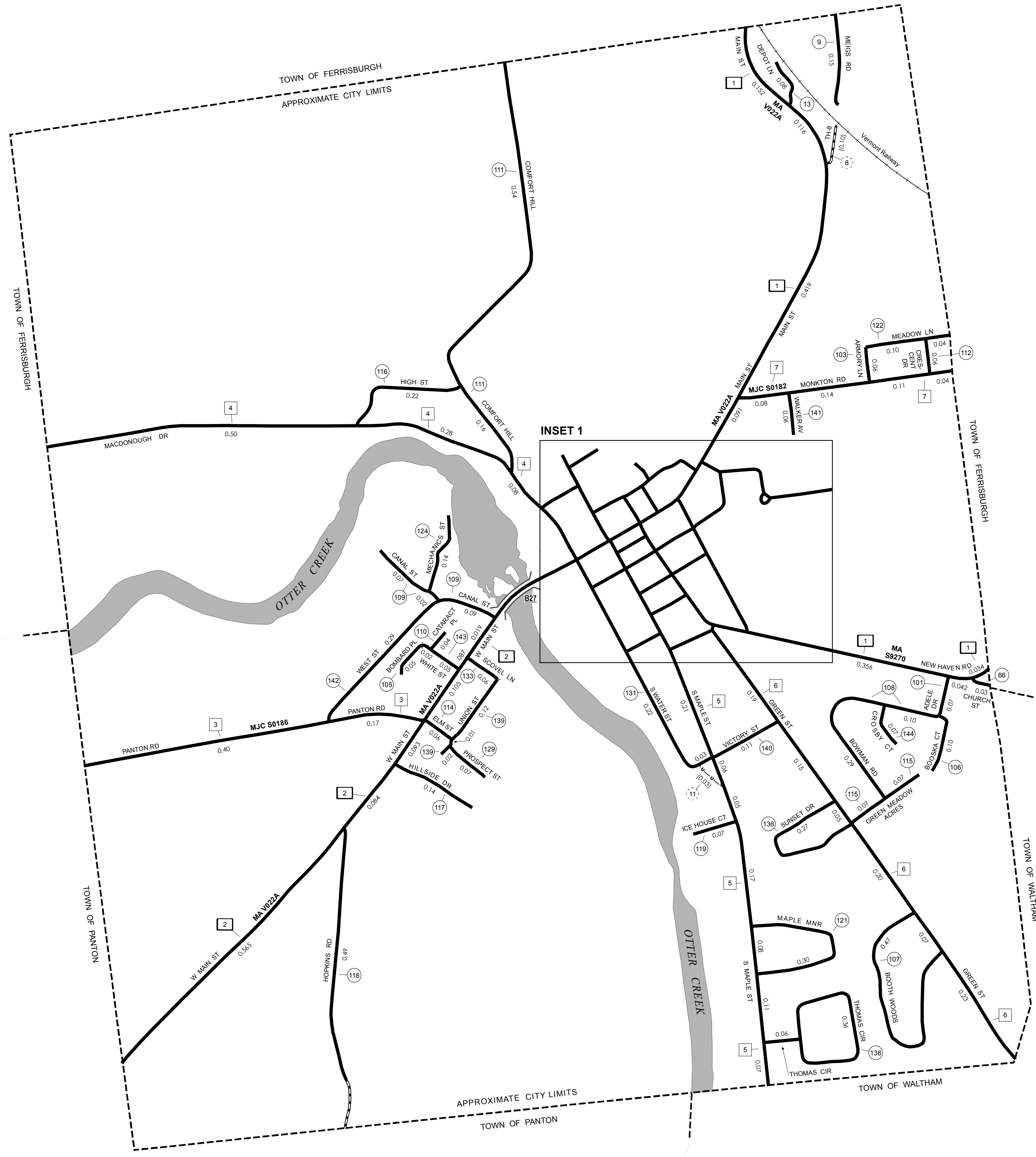
CLASS	LENGTH IN MILES	TOTAL CLASS
CLASS 1		
TH-1	1.618	
TH-2	1.232	
TOTAL CLASS 1		2.850
CLASS 2		
TH-3	0.570	
TH-4	0.950	
TH-5	0.950	
TH-6	0.900	
TH-7	0.370	
TOTAL CLASS 2		3.740
CLASS 3		
TOTAL CLASS 3		7.95
TOTAL TOWN		14.540
TOTAL STATE		0

TOTAL, TRAVELED HIGHWAYS, FEB. 10, 2014: 14.540
(Excludes Class 4, Legal Trail, and Unidentified Corridor Mileage)

DISCLAIMER:
The untraveled highways (laid-out town highways), discontinued highways, and legal trails hereon are those of which the Agency of Transportation has record; others may exist.

Highway and bridge data by the Agency of Transportation. Town short structures are drawn from the Vermont Online Bridge & Culvert Inventory Tool (VOBCIT) database. All other data from the Vermont Center for Geographic Information. Only named streams are shown.

Vermont State Plane Coordinate System
North American Datum of 1983
SPCS_Zone_Identifier: 4400
Geodetic Reference System 80
2,000-meter grid, Easting - Northing



**VERMONT
GENERAL HIGHWAY MAP
City of Vergennes**

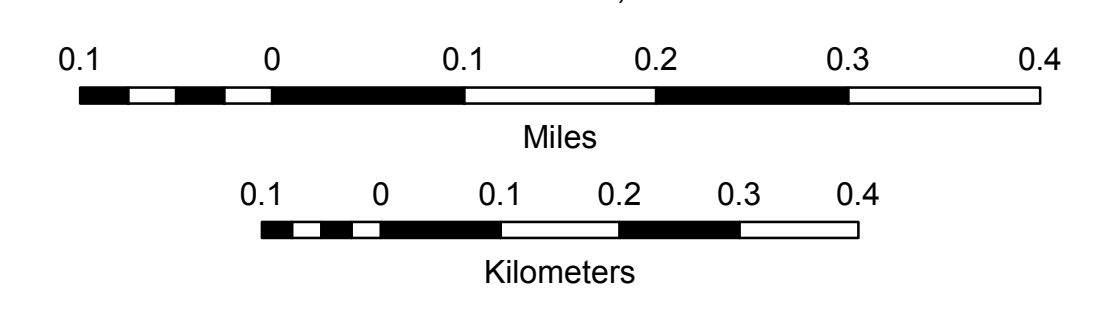
ADDISON COUNTY

Transportation District #5

Prepared by the
Vermont Agency of Transportation
Division of Policy, Planning and Intermodal Development
in cooperation with
**U.S. Department of Transportation
Federal Highway Administration**

Mileage as of February 10, 2014
Map prepared October 03, 2014

SCALE 1:6,336



- HIGHWAYS**
- INTERSTATE
 - U.S. ROUTE
 - STATE ROUTE
 - CLASS 1
 - CLASS 2
 - CLASS 3
 - CLASS 4
 - LEGAL TRAIL
 - INTERSTATE OR DIVIDED HIGHWAY
 - STATE - HARD SURFACE OR PAVED
 - TOWN - HARD SURFACE OR PAVED
 - GRAVEL
 - SOIL OR GRADED AND DRAINED EARTH
 - UNIMPROVED OR PRIMITIVE
 - IMPASSABLE OR UNTRAVELED
 - LEGAL TRAIL
 - DISCONTINUED
 - HIGHWAY CLASS CHANGE
 - RAILROAD
 - INACTIVE RAILROAD
 - NATIONAL FOREST ROAD
 - STATE FOREST HIGHWAY
 - PARK AND RIDE
 - PUBLIC LAND - GREEN MOUNTAIN NATIONAL FOREST
 - PUBLIC LAND - STATE/MUNICIPAL
- POLITICAL SUBDIVISIONS**
- STATE BOUNDARY
 - COUNTY BOUNDARY
 - TOWN BOUNDARY
 - VILLAGE BOUNDARY
 - URBAN COMPACT BOUNDARY
 - WATER BODY
 - STREAM OR BROOK
 - BRIDGE OR CULVERT > 20'
 - BRIDGE OR CULVERT 6' - 20'
 - VOBCIT BRIDGE
 - VOBCIT CULVERT > 6'
 - STATE BRIDGE OR CULVERT IDENTIFIER B34/C34
 - TOWN BRIDGE OR CULVERT IDENTIFIER B34/C34
- FEDERAL CLASSIFICATION IDENTIFIER**
- FAU URBAN ARTERIAL OR COLLECTOR
 - MA MINOR ARTERIAL
 - MJC MAJOR COLLECTOR
 - MNC MINOR COLLECTOR
 - PA PRINCIPAL ARTERIAL