

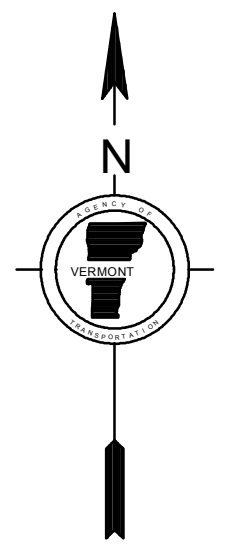
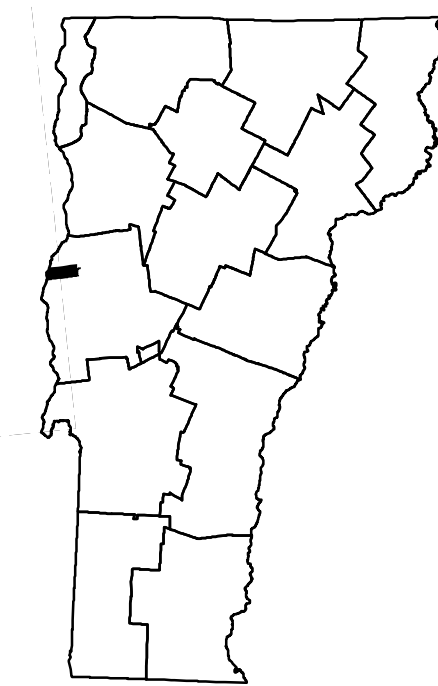
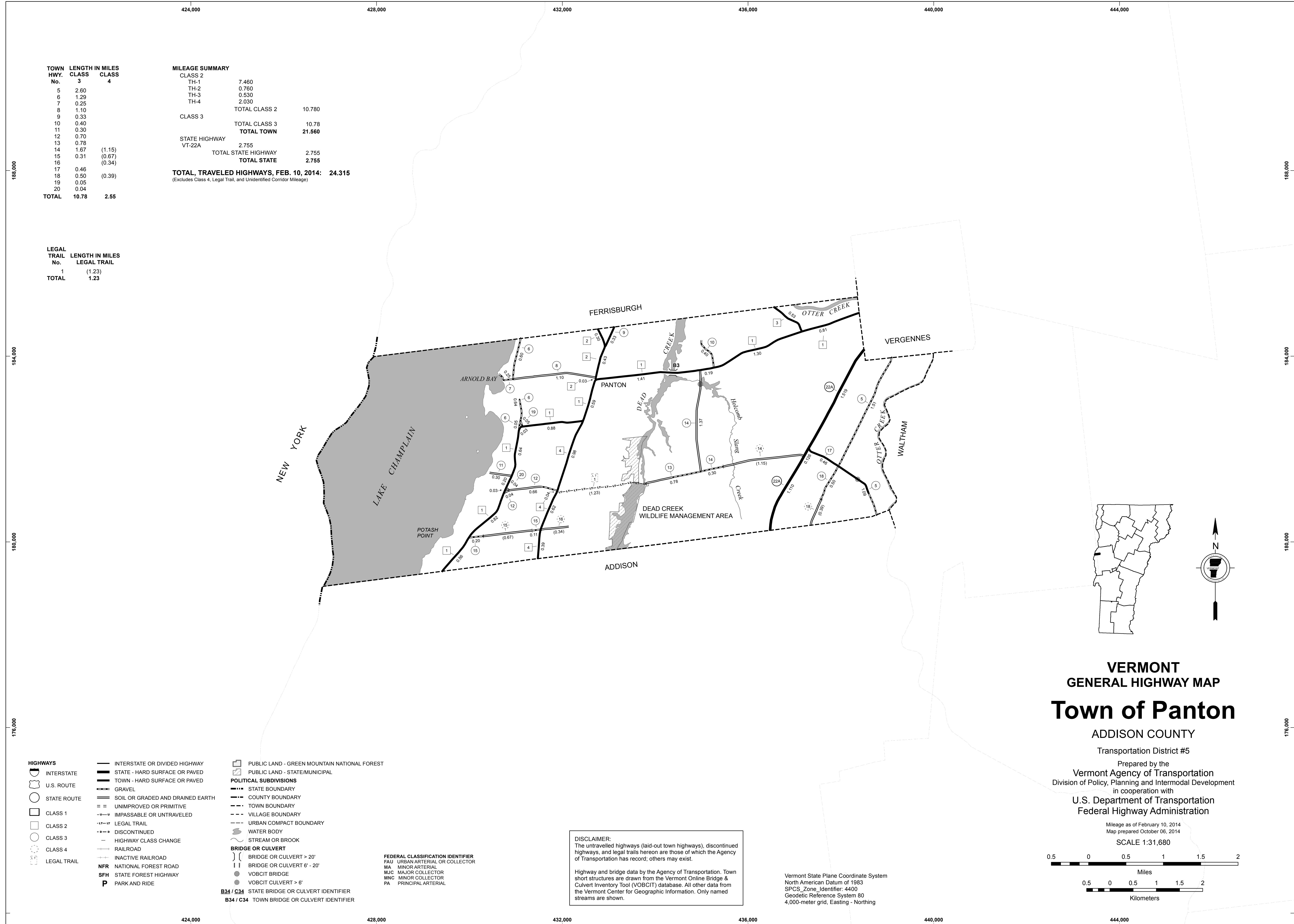
TOWN HWY. No.	LENGTH IN MILES CLASS 3	CLASS 4
5	2.60	
6	1.29	
7	0.25	
8	1.10	
9	0.33	
10	0.40	
11	0.30	
12	0.70	
13	0.78	
14	1.67	(1.15)
15	0.31	(0.67)
16		(0.34)
17	0.46	
18	0.50	(0.39)
19	0.05	
20	0.04	
TOTAL	10.78	2.55

MILEAGE SUMMARY

CLASS 2	7.460	
TH-1	0.760	
TH-2	0.530	
TH-3	2.030	
TH-4		
TOTAL CLASS 2	10.780	
CLASS 3	10.78	
TOTAL CLASS 3	10.78	
TOTAL TOWN	21.560	
STATE HIGHWAY		
VT-22A	2.755	
TOTAL STATE HIGHWAY	2.755	
TOTAL STATE	2.755	
TOTAL, TRAVELED HIGHWAYS, FEB. 10, 2014:	24.315	
<small>(Excludes Class 4, Legal Trail, and Unidentified Corridor Mileage)</small>		

LEGAL TRAIL

No.	LENGTH IN MILES LEGAL TRAIL
1	(1.23)
TOTAL	1.23



**VERMONT
GENERAL HIGHWAY MAP
Town of Panton**

ADDISON COUNTY

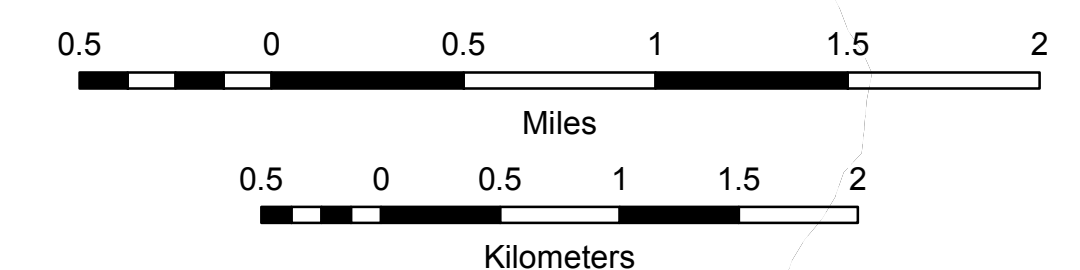
Transportation District #5

Prepared by the
Vermont Agency of Transportation
Division of Policy, Planning and Intermodal Development
in cooperation with

U.S. Department of Transportation
Federal Highway Administration

Mileage as of February 10, 2014
Map prepared October 06, 2014

SCALE 1:31,680



DISCLAIMER:
The untraveled highways (laid-out town highways), discontinued highways, and legal trails hereon are those of which the Agency of Transportation has record; others may exist.

Highway and bridge data by the Agency of Transportation. Town short structures are drawn from the Vermont Online Bridge & Culvert Inventory Tool (VOBCIT) database. All other data from the Vermont Center for Geographic Information. Only named streams are shown.

Vermont State Plane Coordinate System
North American Datum of 1983
SPCS_Zone_Identifier: 4400
Geodetic Reference System 80
4,000-meter grid, Easting - Northing