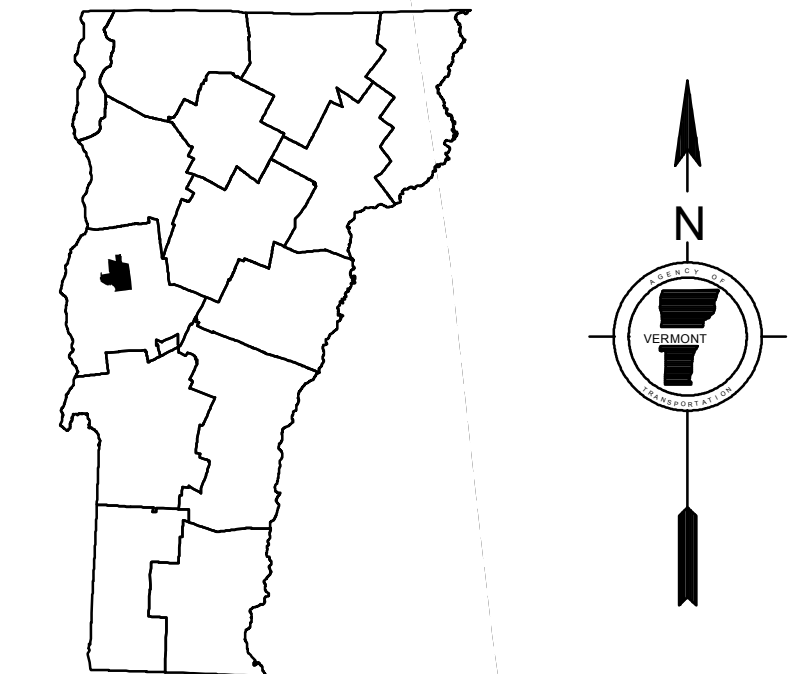
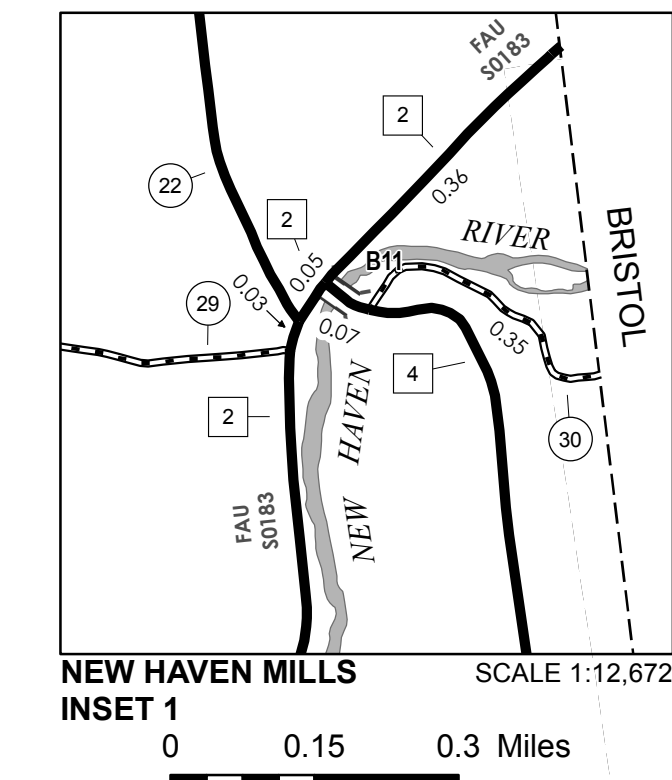


TOWN HWY. No.	LENGTH IN MILES CLASS 3	LENGTH IN MILES CLASS 4
6	4.20	
7	2.82	
8	1.82	
9	4.19	
10	0.70	
11	0.18	
12	1.12	
13	0.08	
14	0.05	
16	1.30	(0.01)
18	0.08	
20	1.63	
21	0.55	
22	2.50	
24	1.66	
25	1.41	
26	1.13	
27	2.01	
29	0.85	
30	0.35	
32	0.49	
33	0.70	
34	0.81	
35	0.54	
36	0.06	
37		(1.13)
<b>TOTAL</b>	<b>31.23</b>	<b>1.14</b>

MILEAGE SUMMARY		
CLASS 2		
TH-1	2.500	
TH-2	4.720	
TH-3	1.810	
TH-4	3.060	
TH-5	1.860	
TH-6	3.720	
<b>TOTAL CLASS 2</b>	<b>17.670</b>	
CLASS 3		
<b>TOTAL CLASS 3</b>	<b>31.23</b>	
<b>TOTAL TOWN</b>	<b>48.900</b>	
STATE HIGHWAY		
VT-17	7.196	
<b>TOTAL STATE HIGHWAY</b>	<b>7.196</b>	
US HIGHWAY		
US-7	7.690	
<b>TOTAL US HIGHWAY</b>	<b>7.690</b>	
<b>TOTAL STATE</b>	<b>14.886</b>	
<b>TOTAL, TRAVELED HIGHWAYS, FEB. 10, 2015:</b>	<b>63.786</b>	
<small>(Excludes Class 4, Legal Trail, and Unidentified Corridor Mileage)</small>		

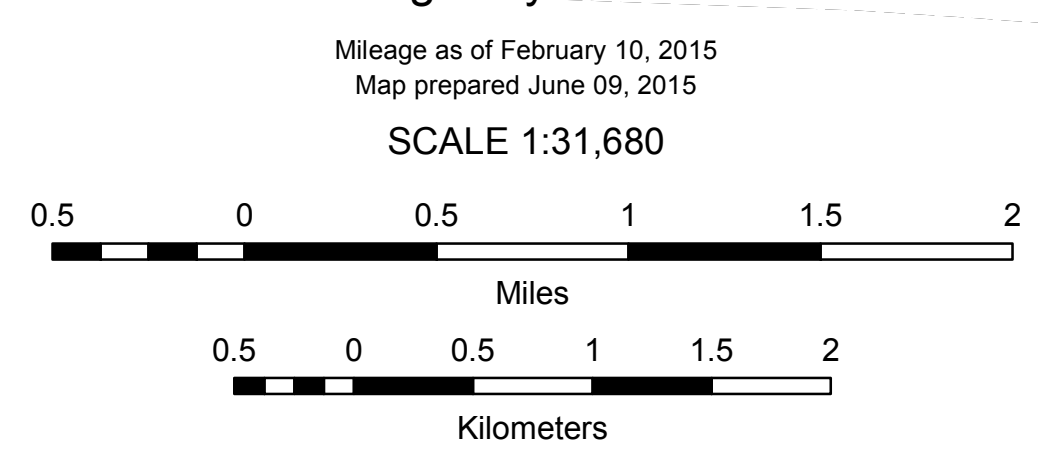
LEGAL TRAIL No.	LENGTH IN MILES LEGAL TRAIL
1	(1.12)
<b>TOTAL</b>	<b>1.12</b>



# VERMONT GENERAL HIGHWAY MAP

## Town of New Haven

ADDISON COUNTY  
 Transportation District #5  
 Prepared by the  
 Vermont Agency of Transportation  
 Division of Policy, Planning and Intermodal Development  
 in cooperation with  
 U.S. Department of Transportation  
 Federal Highway Administration



**DISCLAIMER:**  
 The untraveled highways (laid-out town highways), discontinued highways, and legal trails hereon are those of which the Agency of Transportation has record; others may exist.

Highway and bridge data by the Agency of Transportation. Town short structures are drawn from the Vermont Online Bridge & Culvert Inventory Tool (VOBCIT) database. All other data from the Vermont Center for Geographic Information. Only named streams are shown.

Vermont State Plane Coordinate System  
 North American Datum of 1983  
 SPCS\_Zone\_Identifier: 4400  
 Geodetic Reference System 80  
 4,000-meter grid, Easting - Northing