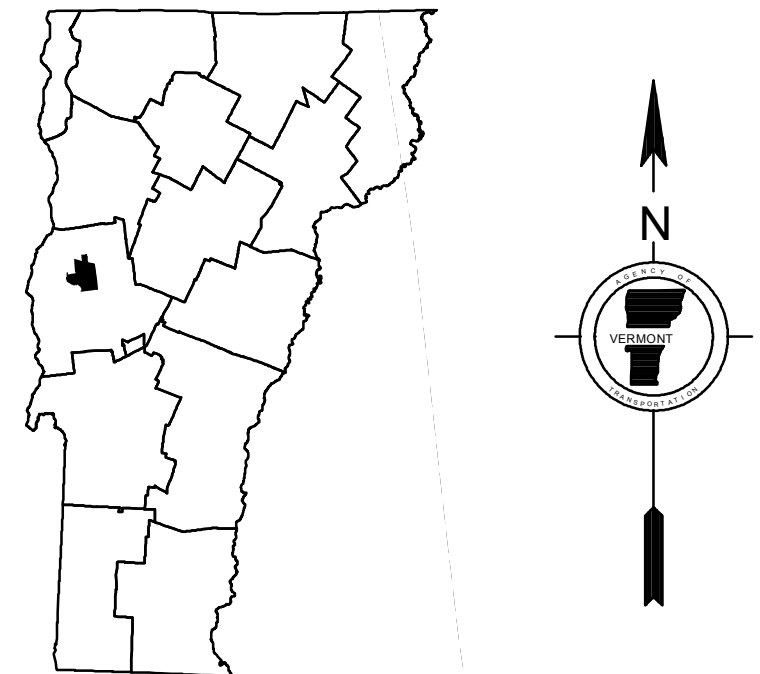
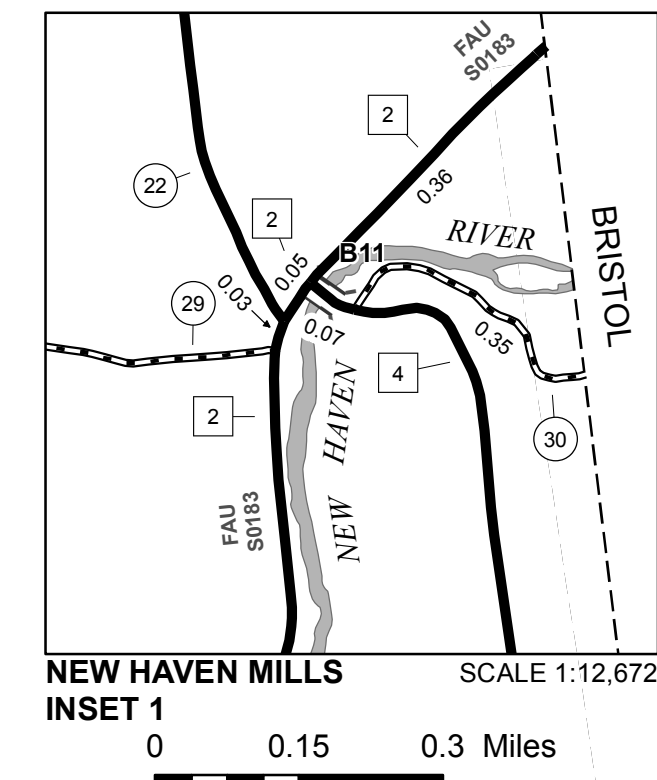


TOWN HWY. No.	LENGTH IN MILES CLASS 3	LENGTH IN MILES CLASS 4
6	4.20	
7	2.82	
8	1.82	
9	4.19	
10	0.70	
11	0.18	
12	1.12	
13	0.08	
14	0.05	
16		(0.01)
18	1.30	
19	0.08	
20	1.63	
21	0.55	
22	2.50	
24	1.66	
25	1.41	
26	1.13	
27	2.01	
29	0.85	
30	0.35	
32	0.49	
33	0.70	
34	0.81	
35	0.54	
36	0.06	
TOTAL	31.23	0.01

MILEAGE SUMMARY		
CLASS 2		
TH-1	2.500	
TH-2	4.720	
TH-3	1.810	
TH-4	3.060	
TH-5	1.860	
TH-6	3.720	
TOTAL CLASS 2	17.670	
CLASS 3		
TOTAL CLASS 3	31.23	
TOTAL TOWN	48.900	
STATE HIGHWAY		
VT-17	7.196	
TOTAL STATE HIGHWAY	7.196	
US HIGHWAY		
US-7	7.690	
TOTAL US HIGHWAY	7.690	
TOTAL STATE	14.886	
TOTAL, TRAVELED HIGHWAYS, FEB. 10, 2014:	63.786	
<small>(Excludes Class 4, Legal Trail, and Unidentified Corridor Mileage)</small>		

LEGAL TRAIL No.	LENGTH IN MILES LEGAL TRAIL
1	(1.12)
TOTAL	1.12



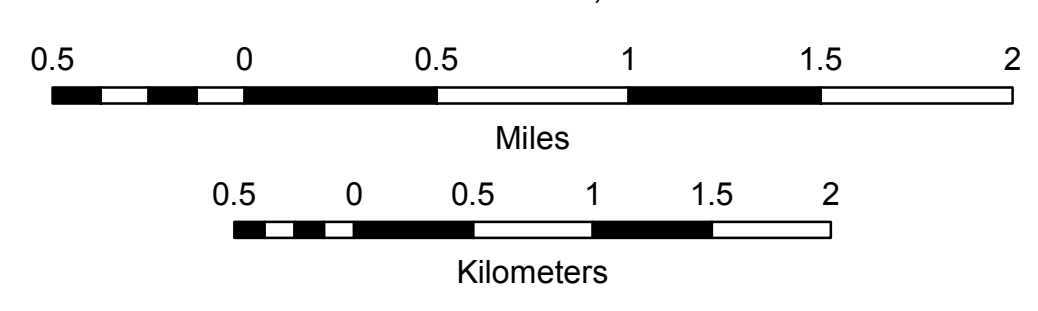
VERMONT
GENERAL HIGHWAY MAP
Town of New Haven

ADDISON COUNTY

Transportation District #5
 Prepared by the
 Vermont Agency of Transportation
 Division of Policy, Planning and Intermodal Development
 in cooperation with
 U.S. Department of Transportation
 Federal Highway Administration

Mileage as of February 10, 2014
 Map prepared October 06, 2014

SCALE 1:31,680



- HIGHWAYS**
 - INTERSTATE OR DIVIDED HIGHWAY
 - STATE - HARD SURFACE OR PAVED
 - TOWN - HARD SURFACE OR PAVED
 - GRAVEL
 - SOIL OR GRADED AND DRAINED EARTH
 - UNIMPROVED OR PRIMITIVE
 - IMPASSABLE OR UNTRAVELED
 - LEGAL TRAIL
 - DISCONTINUED
 - HIGHWAY CLASS CHANGE
 - RAILROAD
 - INACTIVE RAILROAD
 - NFR NATIONAL FOREST ROAD
 - SFH STATE FOREST HIGHWAY
 - P PARK AND RIDE
- POLITICAL SUBDIVISIONS**
 - STATE BOUNDARY
 - COUNTY BOUNDARY
 - TOWN BOUNDARY
 - VILLAGE BOUNDARY
 - URBAN COMPACT BOUNDARY
 - WATER BODY
 - STREAM OR BROOK
- BRIDGE OR CULVERT**
 - BRIDGE OR CULVERT > 20'
 - BRIDGE OR CULVERT 6' - 20'
 - VOBCIT BRIDGE
 - VOBCIT CULVERT > 6'
- FEDERAL CLASSIFICATION IDENTIFIER**
 - FAU URBAN ARTERIAL OR COLLECTOR
 - MA MINOR ARTERIAL
 - MJC MAJOR COLLECTOR
 - MNC MINOR COLLECTOR
 - PA PRINCIPAL ARTERIAL
- B34 / C34** STATE BRIDGE OR CULVERT IDENTIFIER
- B34 / C34** TOWN BRIDGE OR CULVERT IDENTIFIER

DISCLAIMER:
 The untraveled highways (laid-out town highways), discontinued highways, and legal trails hereon are those of which the Agency of Transportation has record; others may exist.

Highway and bridge data by the Agency of Transportation. Town short structures are drawn from the Vermont Online Bridge & Culvert Inventory Tool (VOBCIT) database. All other data from the Vermont Center for Geographic Information. Only named streams are shown.

Vermont State Plane Coordinate System
 North American Datum of 1983
 SPCS_Zone_Identifier: 4400
 Geodetic Reference System 80
 4,000-meter grid, Easting - Northing