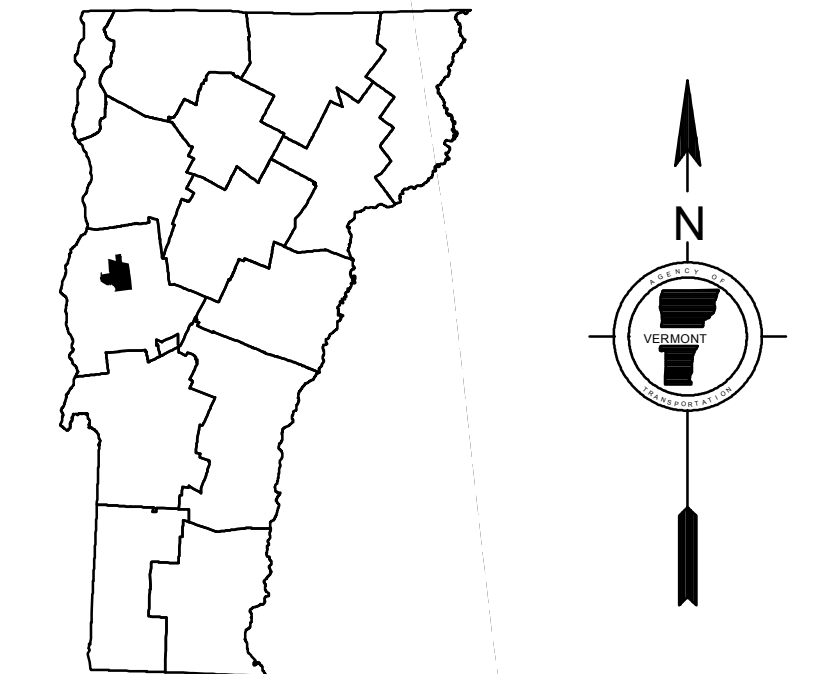
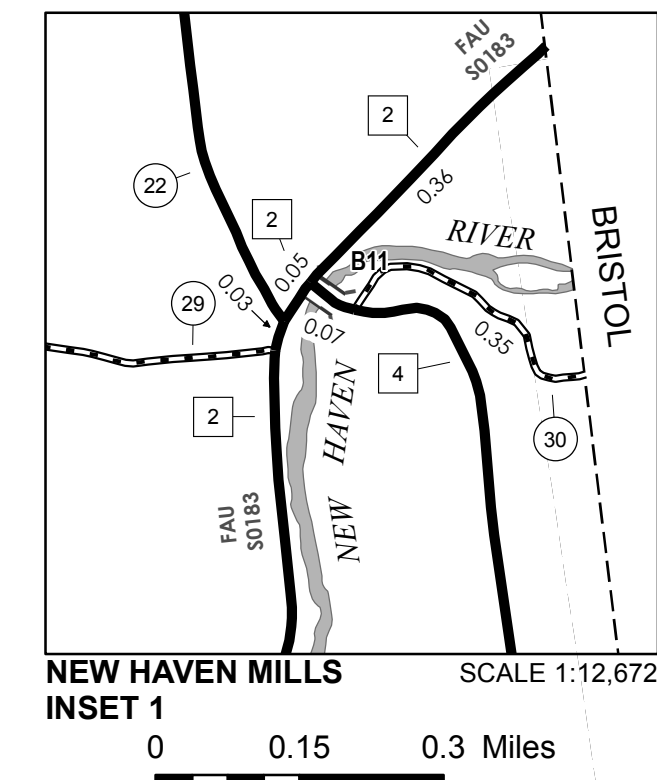


TOWN HWY. No.	LENGTH IN MILES CLASS 3	CLASS 4
6	4.20	
7	2.82	
8	1.82	
9	4.19	
10	0.70	
11	0.18	
12	1.12	
13	0.08	
14	0.05	
16		(0.01)
18	1.30	
19	0.08	
20	1.63	
21	0.55	
22	2.50	
24	1.66	
25	1.41	
26	1.13	
27	2.01	
29	0.85	
30	0.35	
32	0.49	
33	0.70	
34	0.81	
35	1.09	
36	0.06	
TOTAL	31.78	0.01

MILEAGE SUMMARY		
CLASS 2		
TH-1	2.500	
TH-2	4.720	
TH-3	1.810	
TH-4	3.060	
TH-5	1.860	
TH-6	3.720	
TOTAL CLASS 2	17.670	
CLASS 3		
TOTAL CLASS 3	31.78	
TOTAL TOWN	49.450	
STATE HIGHWAY		
VT-17	7.196	
TOTAL STATE HIGHWAY	7.196	
US HIGHWAY		
US-7	7.690	
TOTAL US HIGHWAY	7.690	
TOTAL STATE	14.886	
TOTAL, TRAVELED HIGHWAYS, FEB. 10, 2013:	64.336	
<small>(Excludes Class 4, Legal Trail, and Unidentified Corridor Mileage)</small>		

LEGAL TRAIL No.	LENGTH IN MILES LEGAL TRAIL
1	(1.12)
TOTAL	1.12



**VERMONT
GENERAL HIGHWAY MAP
Town of New Haven**

ADDISON COUNTY

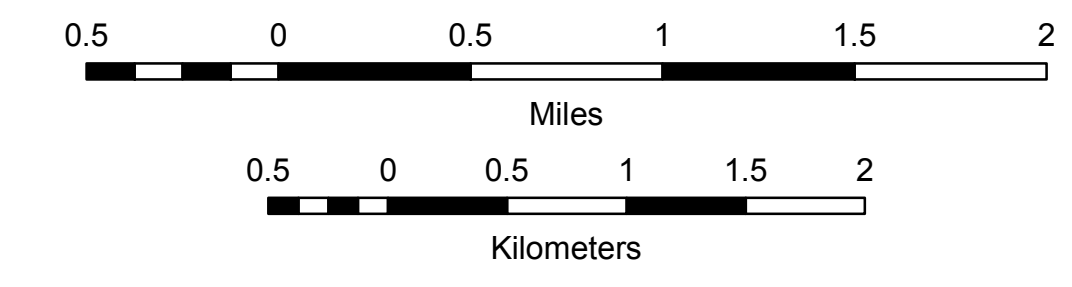
Transportation District #5

Prepared by the
Vermont Agency of Transportation
Division of Policy, Planning and Intermodal Development
in cooperation with

U.S. Department of Transportation
Federal Highway Administration

Mileage as of February 10, 2013
Map prepared October 09, 2013

SCALE 1:31,680



DISCLAIMER:
The untraveled highways (laid-out town highways), discontinued highways, and legal trails hereon are those of which the Agency of Transportation has record; others may exist.
Highway and bridge data by the Agency of Transportation. All other data from the Vermont Center for Geographic Information. Only named streams are shown.

Vermont State Plane Coordinate System
North American Datum of 1983
SPCS_Zone_Identifier: 4400
Geodetic Reference System 80
4,000-meter grid, Easting - Northing