

436,000 440,000 444,000 448,000 452,000 456,000 460,000

200,000 196,000 192,000 188,000 184,000

200,000 196,000 192,000 188,000 184,000

TOWN HWY. NO.	LENGTH CLASS 3	LENGTH CLASS 4
6	5.25	
7	0.75	
8	1.00	
9	0.45	
10		(0.15)
11	3.87	
12	0.46	
13	0.10	
14	0.04	
15	1.46	(0.24)
16	1.20	
17	0.14	
18	0.84	
19	0.15	
20	0.11	
21	1.38	
22		(0.78)
23		(0.19)
24		(1.65)
25	0.07	(0.58)
26	0.64	(0.83)
27	0.64	
28	0.50	(0.75)
29	2.15	
30	0.13	(0.77)
31	1.25	
32	1.20	
33	0.12	
34	1.00	
35	0.55	
36		(0.72)
37	0.19	
38		(0.80)
39	0.04	
<b>TOTAL</b>	<b>27.33</b>	<b>7.46</b>

\* This portion of town highway is Class 3, but is functionally Class 4

LEGAL TRAIL NO.	LENGTH IN MILES
1	(0.70)
<b>TOTAL</b>	<b>0.70</b>

**MILEAGE SUMMARY**

<b>CLASS 2</b>	
TH-1	7.920
TH-2	2.980
TH-3	5.090
TH-4	2.880
TH-5	2.410
TH-6	2.170
TH-7	2.070
<b>TOTAL CLASS 2</b>	<b>25.520</b>
<b>CLASS 3</b>	
<b>TOTAL CLASS 3</b>	<b>27.330</b>
<b>TOTAL TOWN</b>	<b>52.850</b>

**TOTAL, TRAVELED HIGHWAYS, FEB. 10, 2008: 52.850**  
(Excludes Class 4 and Legal Trail Mileage)

**HIGHWAYS**

- INTERSTATE
- U.S. ROUTE
- STATE ROUTE
- CLASS 1
- CLASS 2
- CLASS 3
- CLASS 4
- LEGAL TRAIL
- INTERSTATE OR DIVIDED HIGHWAY
- STATE - HARD SURFACE OR PAVED
- TOWN - HARD SURFACE OR PAVED
- GRAVEL
- SOIL OR GRADED AND DRAINED EARTH
- UNIMPROVED OR PRIMITIVE
- IMPASSABLE OR UNTRAVELED
- LEGAL TRAIL
- DISCONTINUED
- HIGHWAY CLASS CHANGE
- RAILROAD

- PUBLIC LAND
- POLITICAL SUBDIVISIONS
- STATE BOUNDARY
- COUNTY BOUNDARY
- TOWN BOUNDARY
- VILLAGE BOUNDARY
- URBAN COMPACT
- OPEN WATER
- STREAM OR BROOK
- BRIDGE OR CULVERT
- BRIDGE OR CULVERT GREATER THAN 20'
- BRIDGE OR CULVERT 6' - 20'

**B34 / C34** STATE BRIDGE OR CULVERT IDENTIFIER  
**B34 / C34** TOWN BRIDGE OR CULVERT IDENTIFIER

**FEDERAL CLASSIFICATION IDENTIFIER**  
FAU URBAN ARTERIAL OR COLLECTOR  
MA MINOR ARTERIAL  
MJC MAJOR COLLECTOR  
MNC MINOR COLLECTOR  
PA PRINCIPAL ARTERIAL

**DISCLAIMER:**

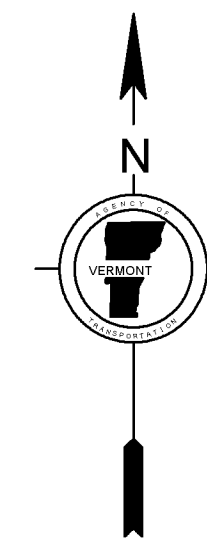
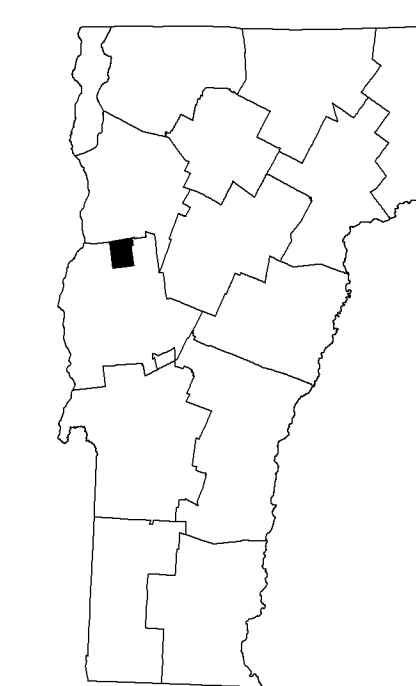
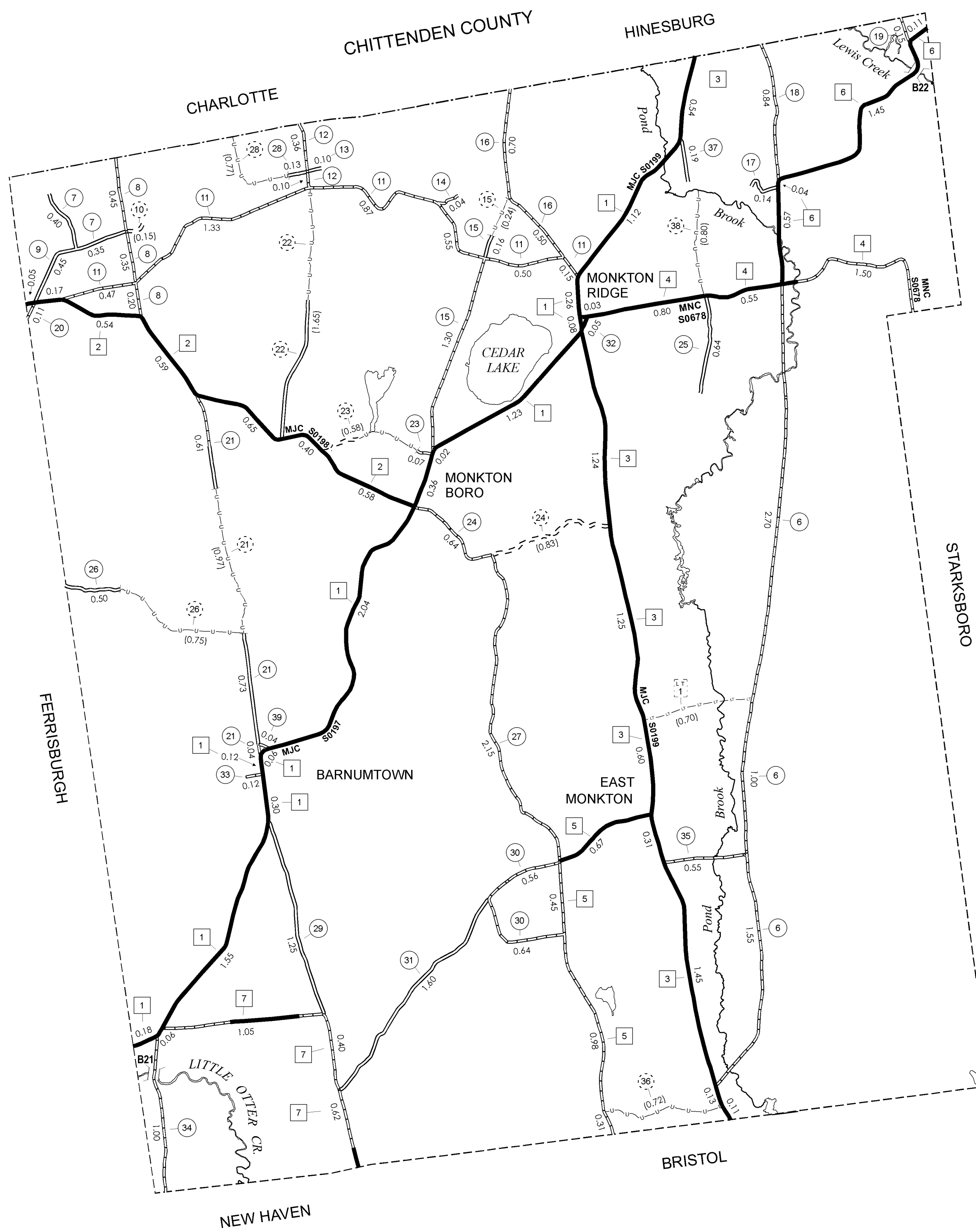
The untraveled highways (laid-out town highways), discontinued highways, and legal trails shown hereon are those of which the Agency of Transportation has record; others may exist.

Highway and bridge data by the Agency of Transportation, Policy & Planning Division. All other data from the Vermont Center for Geographic Information.

**STRUCTURES - SURFACE WATER NOTE:**

Town short structures (bridges or culverts from 6-feet to less than 20-feet) were not represented due to inconsistencies in the data.

The surface waters are from the Vermont Hydrological Dataset (VHD). Only the named streams are shown.



**VERMONT GENERAL HIGHWAY MAP**  
**Town of Monkton**  
ADDISON COUNTY

Transportation District #5

Prepared by the  
Vermont Agency of Transportation  
Policy & Planning Division  
in cooperation with  
U.S. Department of Transportation  
Federal Highway Administration

Mileage as of: February 10, 2008  
Map generated: September, 2008

SCALE: 1:31680



Vermont State Plane Coordinate System  
North American Datum of 1983  
SPCS Zone Identifier: 4400  
Geodetic Reference System 90  
4,000-meter grid, Easting - Northing

436,000 440,000 444,000 448,000 452,000 456,000 460,000

