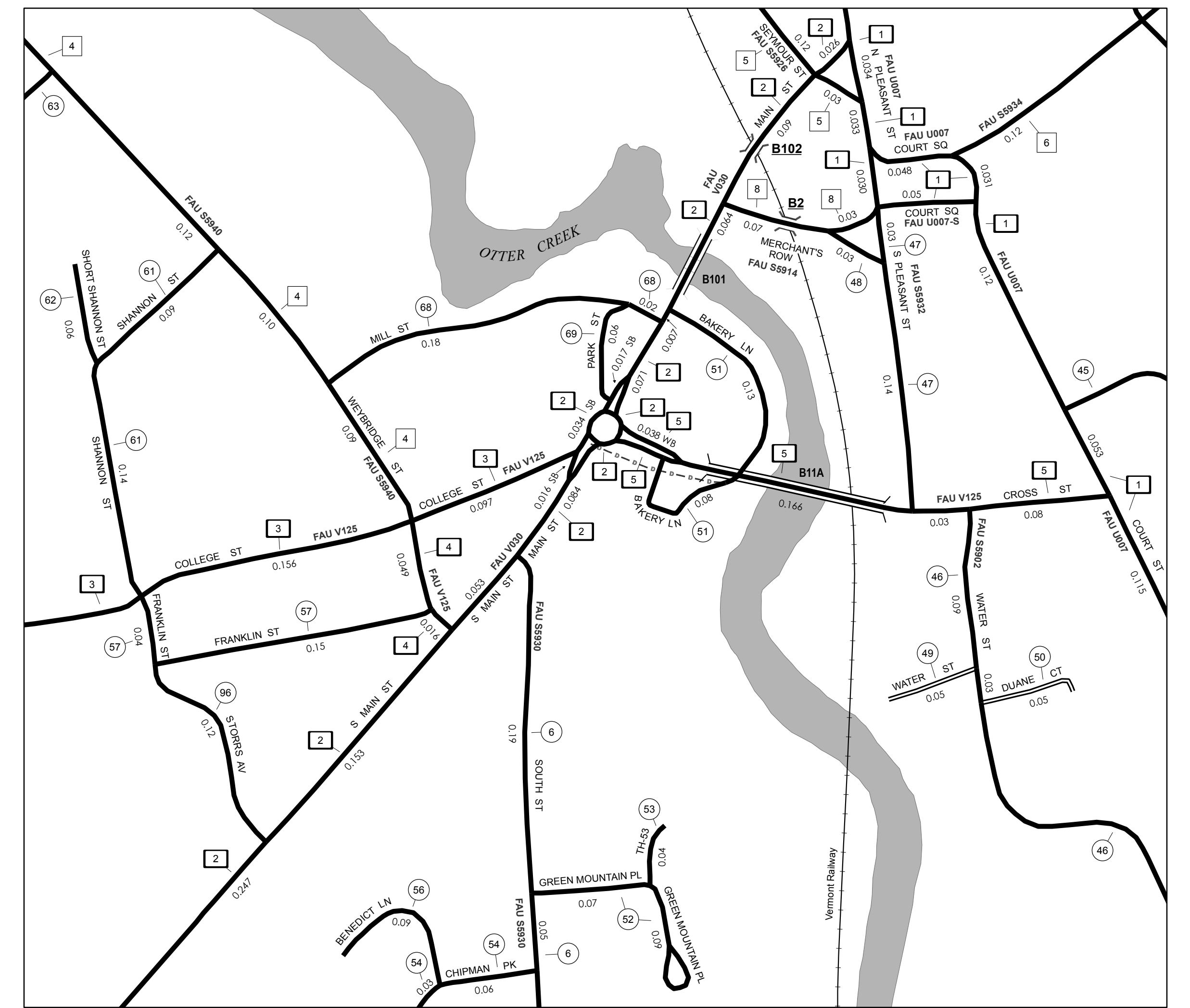
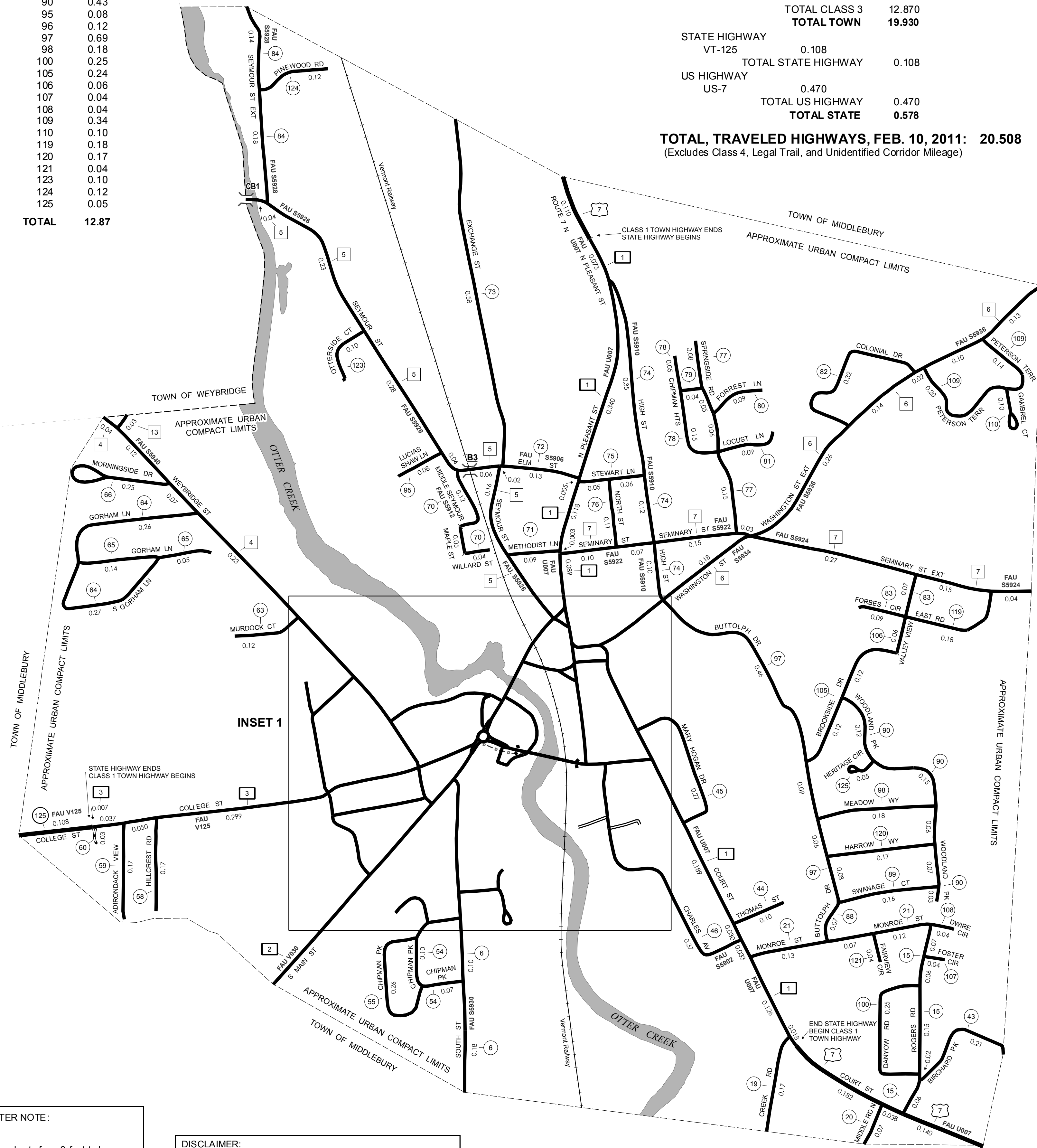


TOWN HWY. NO.	LENGTH IN MILES CLASS 3	CLASS 4
6	0.52	72
15	0.36	73
19	0.17	74
20	0.07	75
21	0.32	76
43	0.21	77
44	0.10	78
45	0.27	79
46	0.49	80
47	0.17	81
48	0.03	82
49	0.05	83
50	0.05	84
51	0.21	88
52	0.16	89
52	0.04	90
54	0.26	95
55	0.26	96
56	0.09	97
57	0.19	98
58	0.17	100
59	0.17	105
60	0.03	106
61	0.23	107
62	0.06	108
63	0.12	109
64	0.53	110
65	0.19	119
66	0.25	120
68	0.20	121
69	0.06	123
70	0.21	124
71	0.09	125
TOTAL	12.87	

MILEAGE SUMMARY

CLASS 1	
TH-1	1.538
TH-2	0.877
TH-3	0.646
TH-4	0.065
TH-5	0.314
TOTAL CLASS 1	3.440
CLASS 2	
TH-4	0.770
TH-5	0.960
TH-6	0.950
TH-7	0.810
TH-8	0.100
TH-13	0.030
TOTAL CLASS 2	3.620
CLASS 3	
TOTAL CLASS 3	12.870
TOTAL TOWN	19.930
STATE HIGHWAY	
VT-125	0.108
TOTAL STATE HIGHWAY	0.108
US HIGHWAY	
US-7	0.470
TOTAL US HIGHWAY	0.470
TOTAL STATE	0.578

TOTAL, TRAVELED HIGHWAYS, FEB. 10, 2011: 20.508
(Excludes Class 4, Legal Trail, and Unidentified Corridor Mileage)



INSET 1
0 0.05 0.1 Miles
INSET SCALE 1:3168

- HIGHWAYS**
- INTERSTATE
 - U.S. ROUTE
 - STATE ROUTE
 - CLASS 1
 - CLASS 2
 - CLASS 3
 - CLASS 4
 - LEGAL TRAIL
 - INTERSTATE OR DIVIDED HIGHWAY
 - STATE - HARD SURFACE OR PAVED
 - TOWN - HARD SURFACE OR PAVED
 - GRAVEL
 - SOIL OR GRADED AND DRAINED EARTH
 - UNIMPROVED OR PRIMITIVE
 - IMPASSABLE OR UNTRAVELED
 - LEGAL TRAIL
 - DISCONTINUED
 - HIGHWAY CLASS CHANGE
 - RAILROAD
 - INACTIVE RAILROAD
- POLITICAL SUBDIVISIONS**
- STATE BOUNDARY
 - COUNTY BOUNDARY
 - TOWN BOUNDARY
 - VILLAGE BOUNDARY
 - URBAN COMPACT BOUNDARY
 - LEGAL TRAIL
 - STREAM OR BROOK
- BRIDGE OR CULVERT**
- BRIDGE OR CULVERT GREATER THAN 20'
 - BRIDGE OR CULVERT 6' - 20'
 - TOWN SHORT STRUCTURE
- PUBLIC LAND**
- STATE BRIDGE OR CULVERT IDENTIFIER
 - TOWN BRIDGE OR CULVERT IDENTIFIER
- FEDERAL CLASSIFICATION IDENTIFIER**
- FAU URBAN ARTERIAL OR COLLECTOR
 - MA MINOR ARTERIAL
 - MJC MAJOR COLLECTOR
 - MNC MINOR COLLECTOR
 - PA PRINCIPAL ARTERIAL

VERMONT
GENERAL HIGHWAY MAP
Urban Compact of Middlebury

ADDISON COUNTY

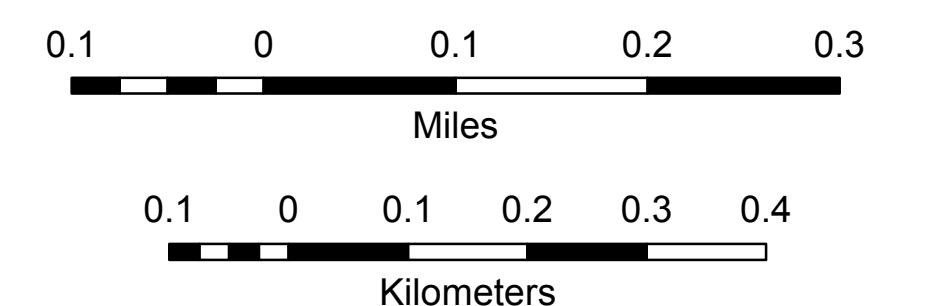
Transportation District #5

Prepared by the
Vermont Agency of Transportation
Division of Policy, Planning & Intermodal Development
in cooperation with
U.S. Department of Transportation
Federal Highway Administration

Mileage as of February 10, 2011

Map prepared October 26, 2011

SCALE 1:6,336



STRUCTURES - SURFACE WATER NOTE:

STRUCTURES:
Town short structures (bridges or culverts from 6-feet to less than 20-feet) are drawn from the Vermont Online Bridge & Culvert Inventory Tool (VOBCIT) database.
NOTE: Town shorts are not consistently tagged within VOBCIT.

SURFACE WATERS:
The surface waters are from the Vermont Hydrological Dataset (VHD). Only the named streams are shown.

DISCLAIMER:

The untraveled highways (laid-out town highways), discontinued highways, and legal trails shown hereon are those of which the Agency of Transportation has record; others may exist.

Highway and bridge data by the Agency of Transportation. All other data from the Vermont Center for Geographic Information.

Vermont State Plane Coordinate System
North American Datum of 1983
SPCS_Zone_Identifier: 4400
Geodetic Reference System 80
2,000-meter grid, Easting - Northing