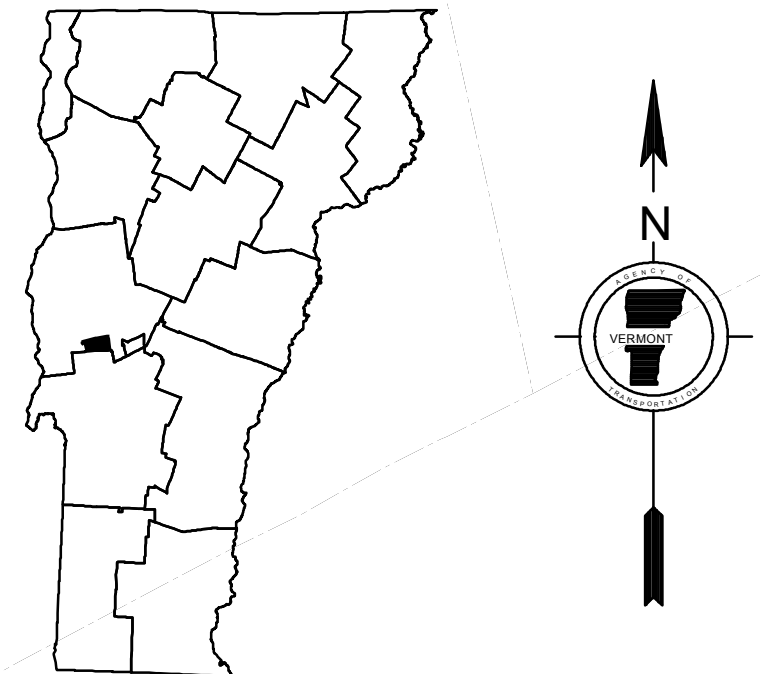
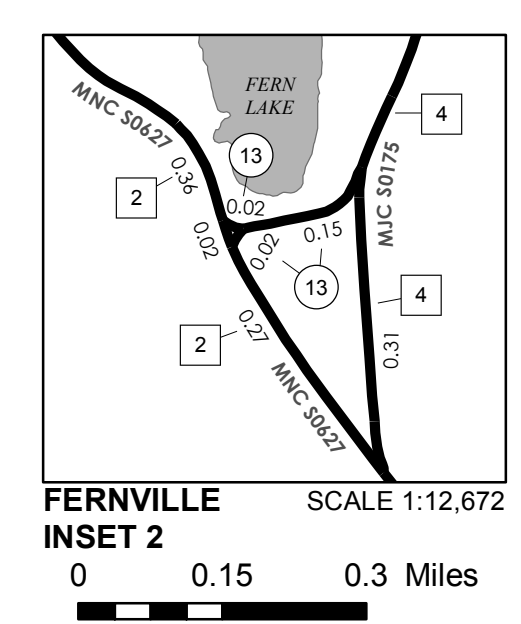
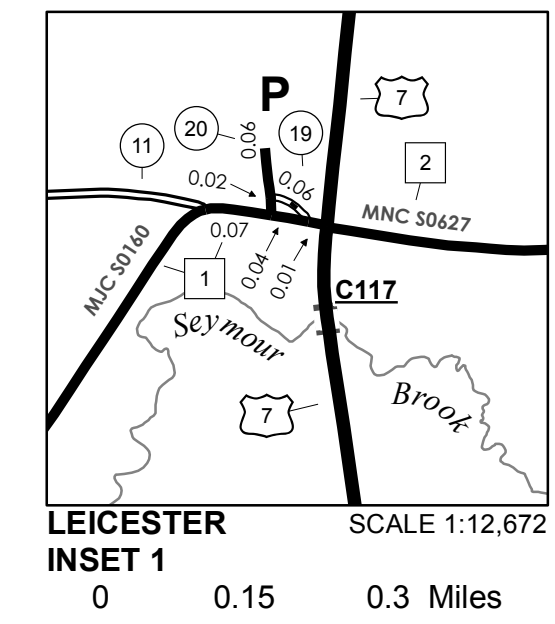


TOWN HWY. No.	LENGTH IN MILES CLASS 3	CLASS 4
6	3.30	
7	0.45	
8	2.45	
10		(0.85)
11	1.40	
12	2.88	
13	0.19	
15	0.25	(0.68)
16	1.00	
17	0.95	
18	0.40	
19	0.06	
20	0.08	
21	0.07	
22		(0.35)
TOTAL	13.48	1.88

LEGAL TRAIL No.	LENGTH IN MILES LEGAL TRAIL
1	(0.15)
TOTAL	0.15

MILEAGE SUMMARY		
CLASS 2		
TH-1	3.160	
TH-2	2.350	
TH-3	1.000	
TH-4	3.830	
TH-5	0.760	
TOTAL CLASS 2	11.100	
CLASS 3		
TOTAL CLASS 3	13.48	
TOTAL TOWN	24.580	
US HIGHWAY		
US-7	3.425	
TOTAL US HIGHWAY	3.425	
TOTAL STATE	3.425	
TOTAL, TRAVELED HIGHWAYS, FEB. 10, 2013:	28.005	
<small>(Excludes Class 4, Legal Trail, and Unidentified Corridor Mileage)</small>		



VERMONT GENERAL HIGHWAY MAP Town of Leicester

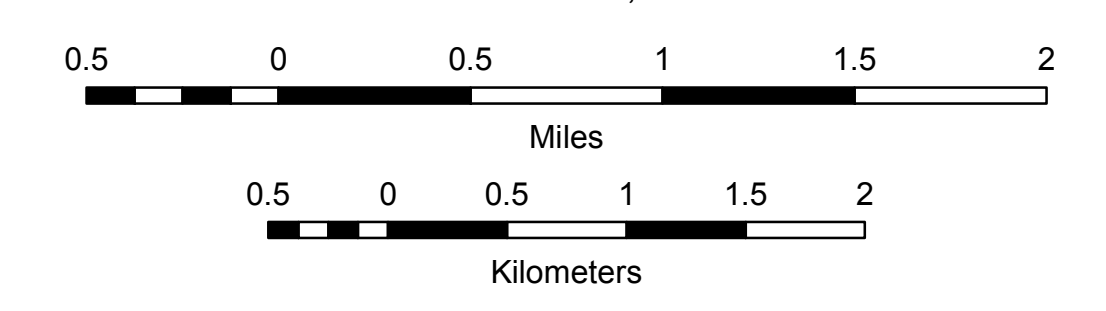
ADDISON COUNTY

Transportation District #3

Prepared by the
Vermont Agency of Transportation
Division of Policy, Planning and Intermodal Development
in cooperation with
U.S. Department of Transportation
Federal Highway Administration

Mileage as of February 10, 2013
Map prepared October 15, 2013

SCALE 1:31,680



DISCLAIMER:
The untraveled highways (laid-out town highways), discontinued highways, and legal trails hereon are those of which the Agency of Transportation has record; others may exist.
Highway and bridge data by the Agency of Transportation. All other data from the Vermont Center for Geographic Information. Only named streams are shown.

Vermont State Plane Coordinate System
North American Datum of 1983
SPCS_Zone_Identifier: 4400
Geodetic Reference System 80
4,000-meter grid, Easting - Northing