

TOWN HWY. No.	LENGTH IN MILES CLASS 3	CLASS 4
1	1.73	
2	0.90	
3	1.65	
4	0.40	(0.20)
5	1.25	
6	0.11	
7	0.44	(0.67)
8	0.07	
9	0.08	
10	0.05	
11	0.45	
12	0.26	
14		(0.62)
15	0.10	
16	0.06	
17	0.09	
18		(0.40)
19	0.07	
20	0.25	
21	0.03	
22	0.20	
23	0.17	
TOTAL	8.36	1.89

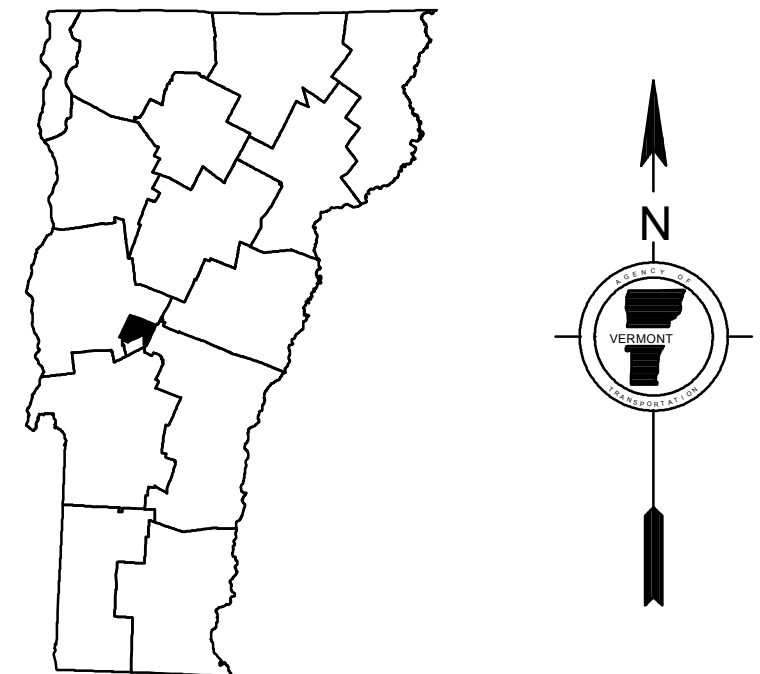
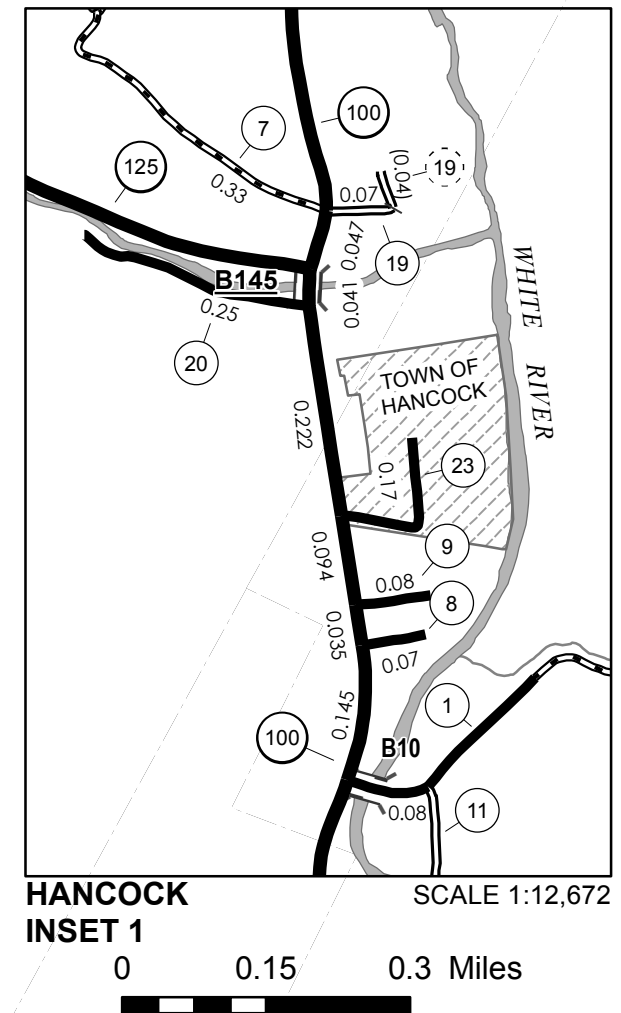
TOWN HWY. No.	LENGTH IN MILES "NOT UP TO STANDARD"
1	(0.12)
3	(0.11)
19	(0.04)
TOTAL	0.27

* The sections of the town highways listed above are legally Class 3, but have been deemed "Not Up To Standard" and are functionally Class 4 Town Highways

MILEAGE SUMMARY

CLASS 3	TOTAL CLASS 3	8.36
TOTAL TOWN	8.360	
STATE HIGHWAY		
VT-100	2.511	
VT-125	7.246	
TOTAL STATE HIGHWAY	9.757	
TOTAL STATE	9.757	
TOTAL, TRAVELED HIGHWAYS, FEB. 10, 2015:	18.117	

(Excludes Class 4, Legal Trail, and Unidentified Corridor Mileage)



VERMONT
GENERAL HIGHWAY MAP
Town of Hancock

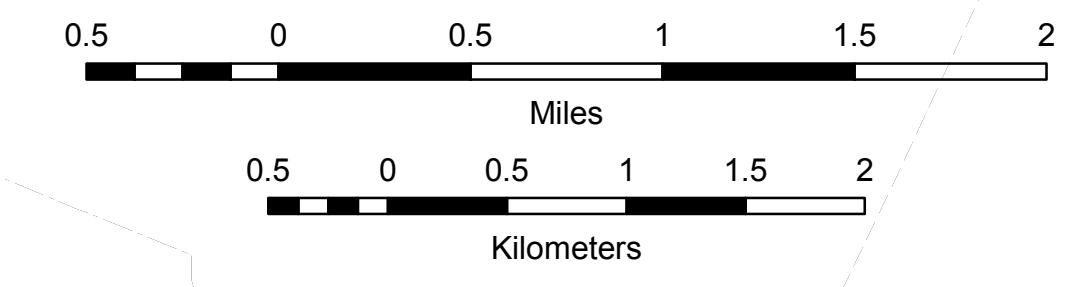
ADDISON COUNTY

Transportation District #4

Prepared by the
 Vermont Agency of Transportation
 Division of Policy, Planning and Intermodal Development
 in cooperation with
 U.S. Department of Transportation
 Federal Highway Administration

Mileage as of February 10, 2015
 Map prepared June 04, 2015

SCALE 1:31,680



DISCLAIMER:
 The untraveled highways (laid-out town highways), discontinued highways, and legal trails hereon are those of which the Agency of Transportation has record; others may exist.

Highway and bridge data by the Agency of Transportation. Town short structures are drawn from the Vermont Online Bridge & Culvert Inventory Tool (VOBCIT) database. All other data from the Vermont Center for Geographic Information. Only named streams are shown.

Vermont State Plane Coordinate System
 North American Datum of 1983
 SPCS_Zone_Identifier: 4400
 Geodetic Reference System 80
 4,000-meter grid, Easting - Northing