

TOWN HWY. No.	LENGTH IN MILES	CLASS 3	CLASS 4
2	1.55		
3	5.47		
4	1.92		
5	2.00		
8		(0.50)	
9		(1.54)	
10		(2.70)	
11	0.10	(0.53)	
12	0.81	(0.84)	
13	0.77		
14		(0.29)	
15		(0.30)	
16		(1.50)	
17	1.86		
19		(0.20)	
21	0.07	(0.46)	
23	0.23		
24		(0.34)	
26	0.03		
28		(0.69)	
29		(0.36)	
30		(0.44)	
32		(0.70)	
33		(0.19)	
36		(0.75)	
37	1.29		
39	1.10		
40		(0.44)	
41		(0.17)	
TOTAL	17.20	13.04	

LEGAL TRAIL No.	LENGTH IN MILES	LEGAL TRAIL
1	(0.03)	
2	(0.50)	
3	(0.56)	
4	(0.58)	
5	(0.71)	
6	(1.15)	
7	(0.80)	
8	(0.61)	
9	(0.15)	
10	(0.23)	
TOTAL	5.32	

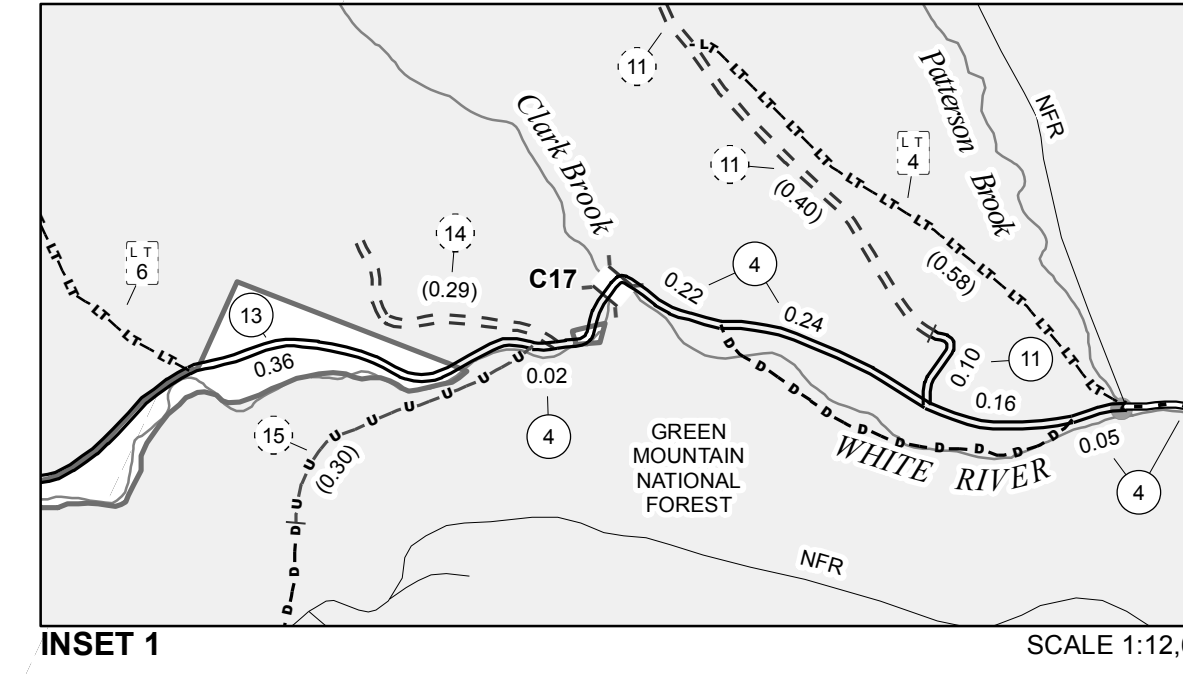
MILEAGE SUMMARY		
CLASS 2		
TH-2	0.360	
TOTAL CLASS 2	0.360	
CLASS 3		
TOTAL CLASS 3	17.20	
TOTAL TOWN	17.560	
STATE HIGHWAY		
VT-12A	1.687	
VT-100	9.687	
TOTAL STATE HIGHWAY	11.374	
TOTAL STATE	11.374	

TOTAL, TRAVELED HIGHWAYS, FEB. 10, 2018: 28.934
 (Excludes Class 4 and Legal Trail Mileage)

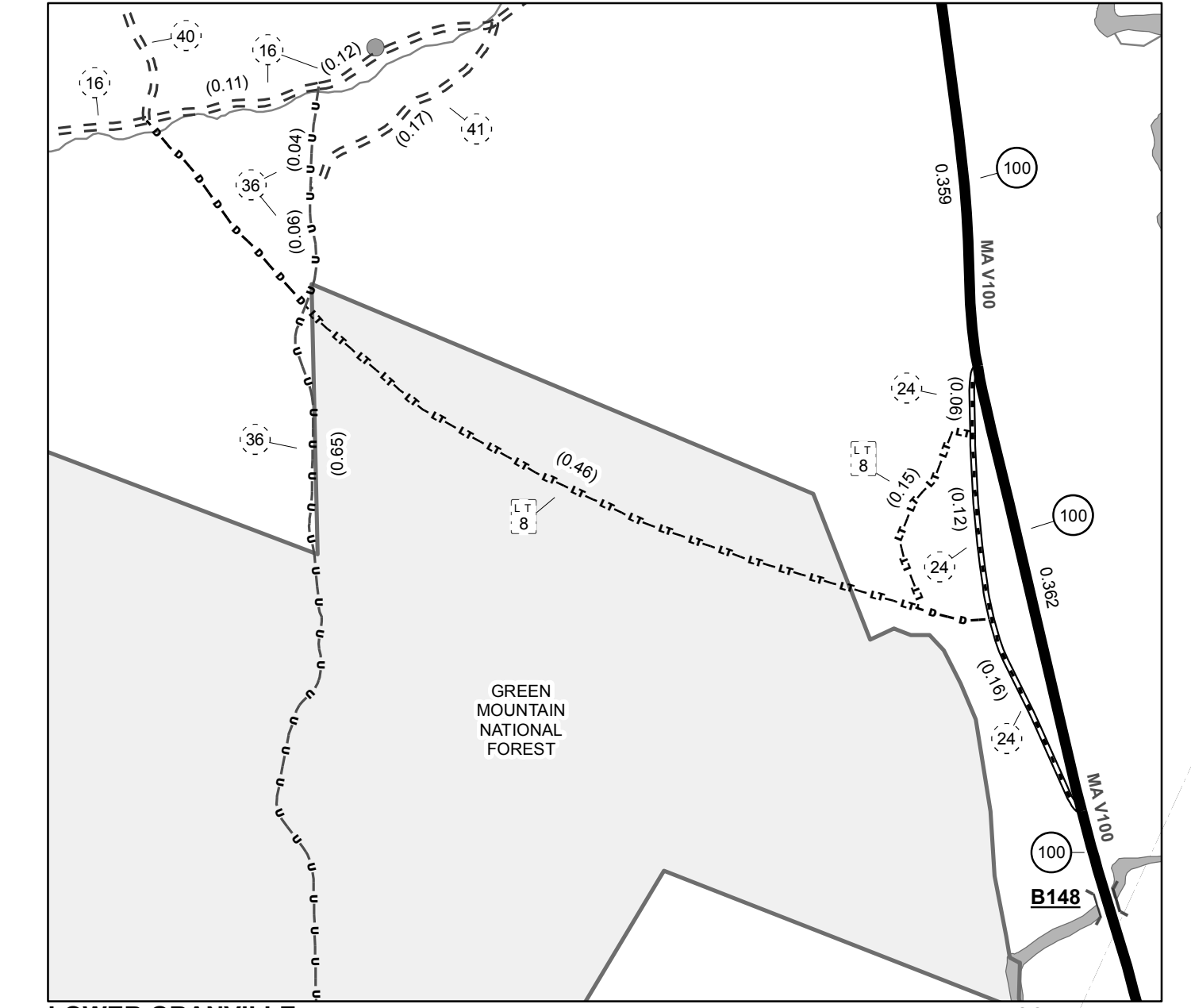
- HIGHWAYS**
- INTERSTATE
- U.S. ROUTE
- STATE ROUTE
- CLASS 1
- CLASS 2
- CLASS 3
- CLASS 4
- LEGAL TRAIL
- PARK AND RIDE
- INTERSTATE OR DIVIDED HIGHWAY
- STATE - HARD SURFACE OR PAVED
- TOWN - HARD SURFACE OR PAVED
- GRAVEL
- SOIL OR GRADED AND DRAINED EARTH
- UNIMPROVED OR PRIMITIVE
- IMPASSABLE OR UNTRAVELED
- LEGAL TRAIL
- DISCONTINUED
- HIGHWAY CLASS CHANGE
- RAILROAD
- INACTIVE RAILROAD
- PUBLIC LAND - NATIONAL FOREST
- PUBLIC LAND - STATE/MUNICIPAL
- NFR NATIONAL FOREST ROAD
- SFH STATE FOREST HIGHWAY

- POLITICAL SUBDIVISIONS**
- STATE BOUNDARY
- COUNTY BOUNDARY
- TOWN BOUNDARY
- VILLAGE BOUNDARY
- URBAN COMPACT BOUNDARY
- WATER BODY
- STREAM OR BROOK
- BRIDGE OR CULVERT**
- BRIDGE OR CULVERT > 20'
- BRIDGE OR CULVERT 6' - 20'
- BIKE PATH STRUCTURE
- VT CULVERTS BRIDGE
- VT CULVERTS CULVERT > 6'
- B34 / C34 STATE BRIDGE OR CULVERT IDENTIFIER
- B34 / C34 TOWN BRIDGE OR CULVERT IDENTIFIER

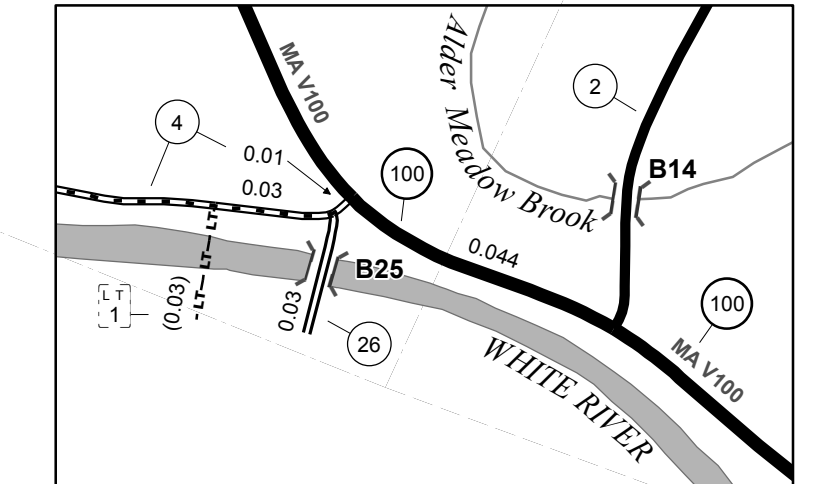
- FEDERAL CLASSIFICATION IDENTIFIER**
- MA MINOR ARTERIAL
- MJC MAJOR COLLECTOR
- MNC MINOR COLLECTOR
- PA PRINCIPAL ARTERIAL



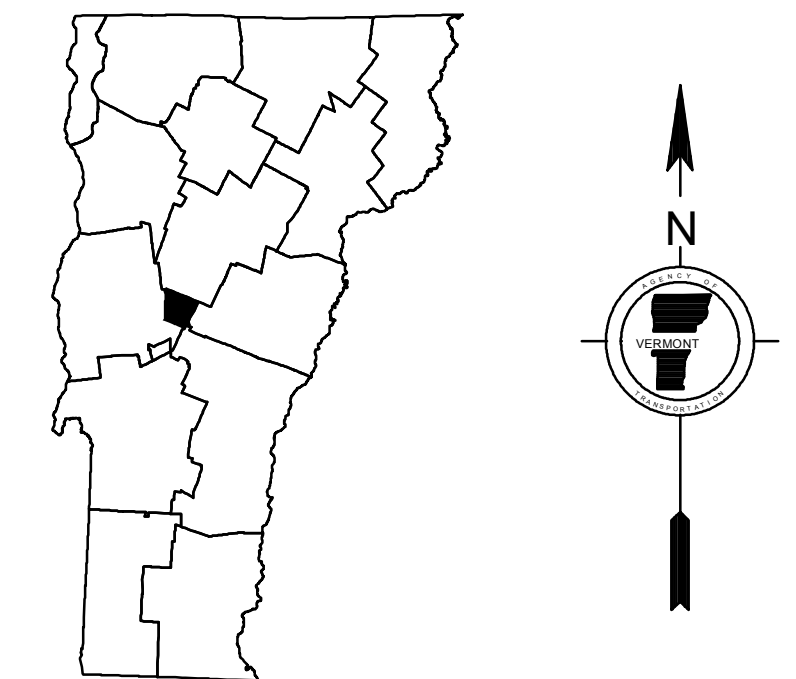
0 0.15 0.3 Miles



0 0.08 0.16 Miles



0 0.04 0.08 Miles



VERMONT GENERAL HIGHWAY MAP Town of Granville

ADDISON COUNTY

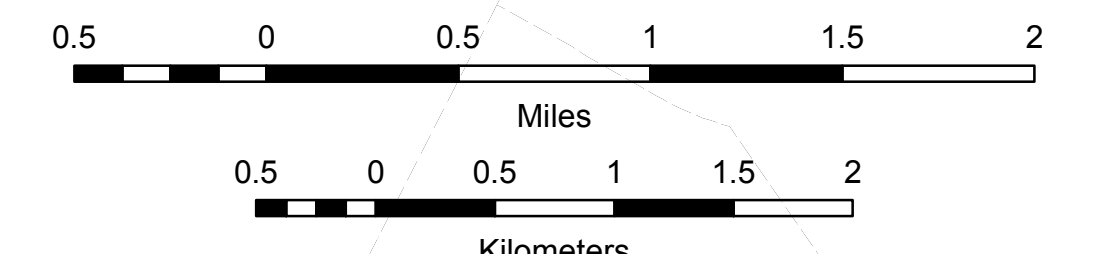
Transportation District #4

Prepared by the
Vermont Agency of Transportation
 Division of Policy, Planning and Intermodal Development
 in cooperation with
U.S. Department of Transportation
 Federal Highway Administration

Mileage as of February 10, 2018

Map prepared July 25, 2018

SCALE 1:31,680



DISCLAIMER:
 The untraveled highways (laid-out town highways), discontinued highways, and legal trails hereon are those of which the Agency of Transportation has record; others may exist.
 Highway and bridge data by the Agency of Transportation. Town short structures drawn from the VT CULVERTS (formerly VOBCIT) online database. All other data from the Vermont Center for Geographic Information. Only named streams shown.