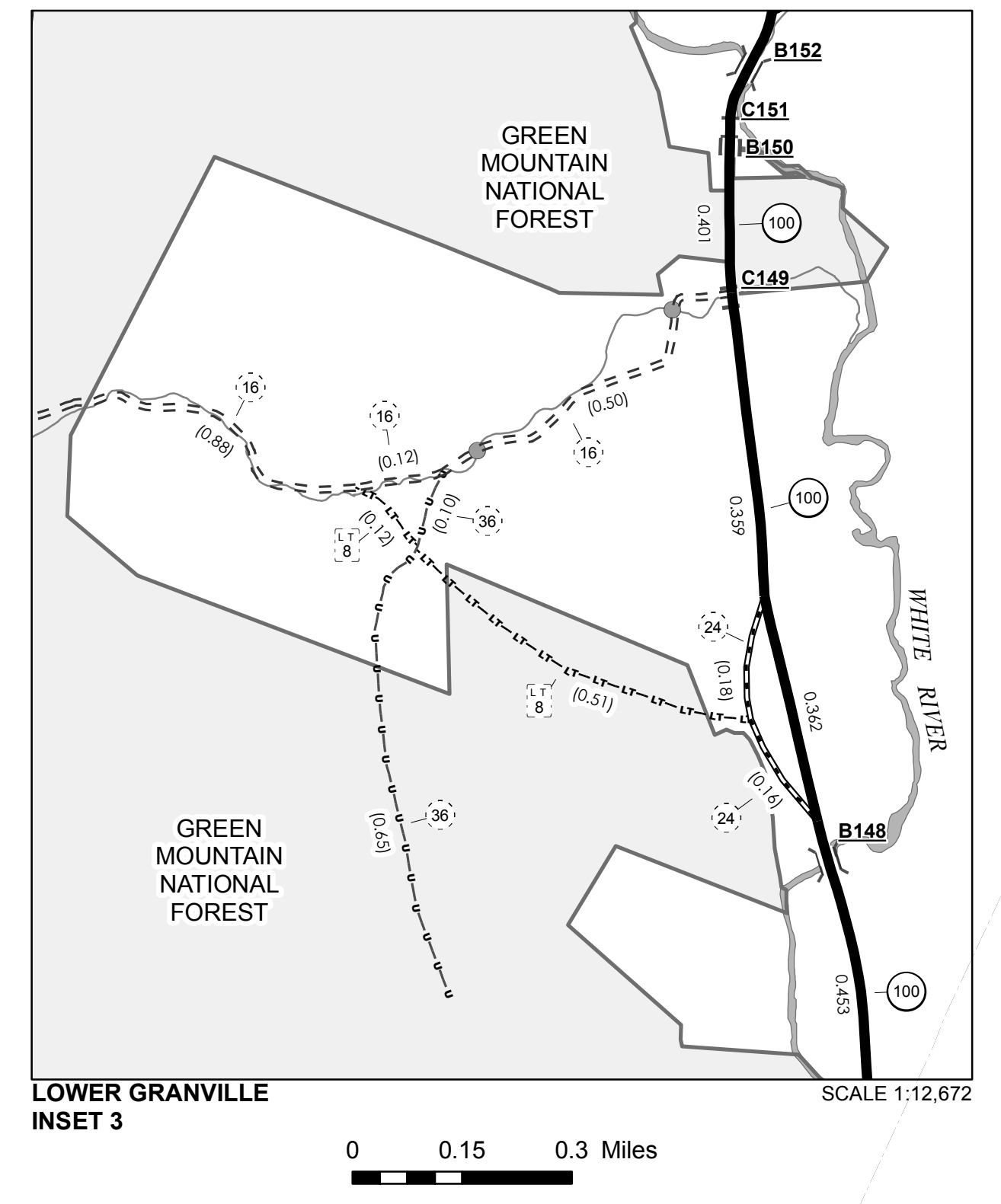
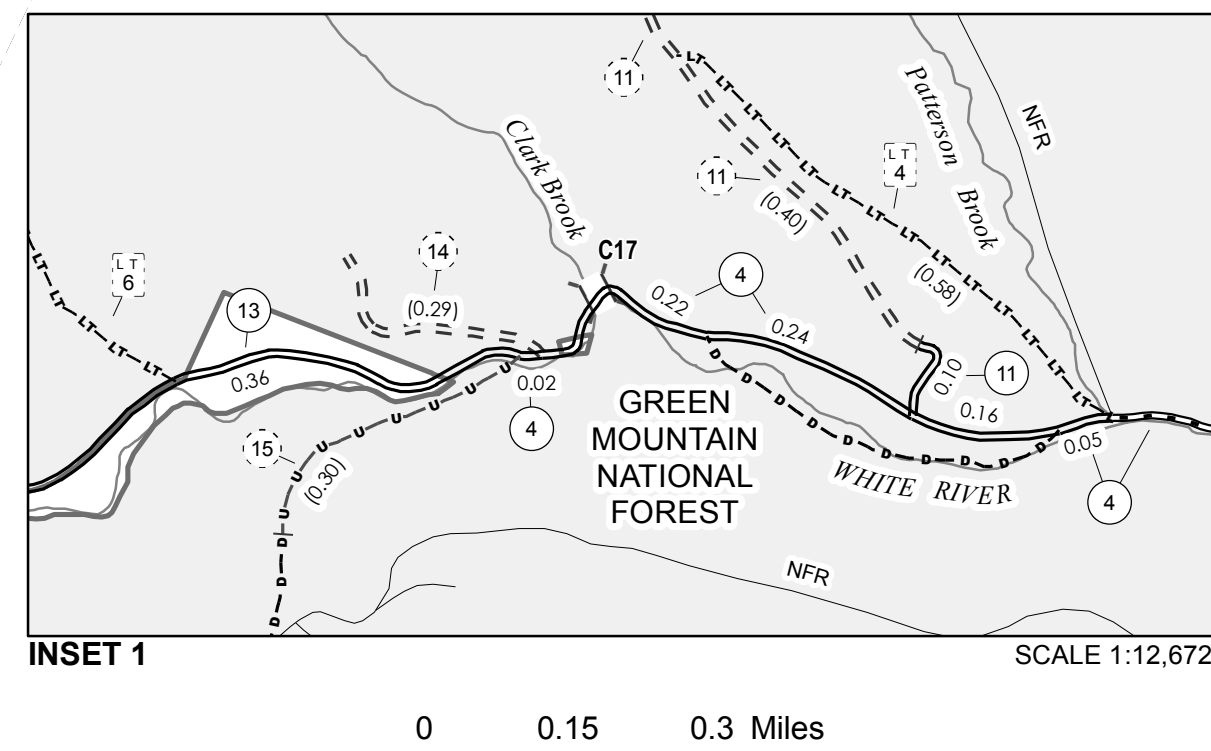
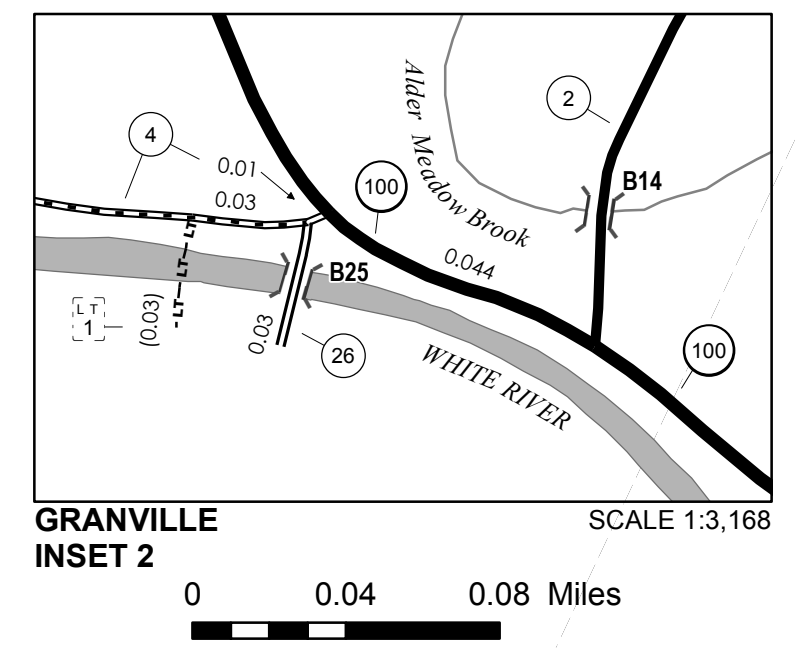


TOWN HWY. No.	LENGTH IN MILES		LEGAL TRAIL No.	LENGTH IN MILES
	CLASS 3	CLASS 4		
2	1.55		1	(0.03)
3	5.47		2	(0.50)
4	1.92		3	(0.56)
5	2.00		4	(0.58)
8		(0.50)	5	(0.71)
9		(1.54)	6	(1.15)
10		(2.70)	7	(0.75)
11	0.10	(0.63)	8	(0.63)
12	0.40	(1.25)	9	(0.15)
13	0.77		10	(0.23)
14		(0.29)	TOTAL	5.29
15		(0.30)		
16		(1.50)		
17	1.86			
19		(0.20)		
21	0.07	(0.46)		
23	0.23			
24		(0.34)		
26	0.03			
28		(0.69)		
29		(0.36)		
30		(0.44)		
32		(0.70)		
33		(0.19)		
36	1.10	(0.75)		
37	1.29			
TOTAL	16.79	12.84		

MILEAGE SUMMARY

CLASS 2			
TH-2	0.360	TOTAL CLASS 2	0.360
CLASS 3		TOTAL CLASS 3	16.79
		TOTAL TOWN	17.150
STATE HIGHWAY			
VT-12A	1.687	TOTAL STATE HIGHWAY	11.374
VT-100	9.687	TOTAL STATE	11.374
TOTAL, TRAVELED HIGHWAYS, FEB. 10, 2015:	28.524		

(Excludes Class 4, Legal Trail, and Unidentified Corridor Mileage)

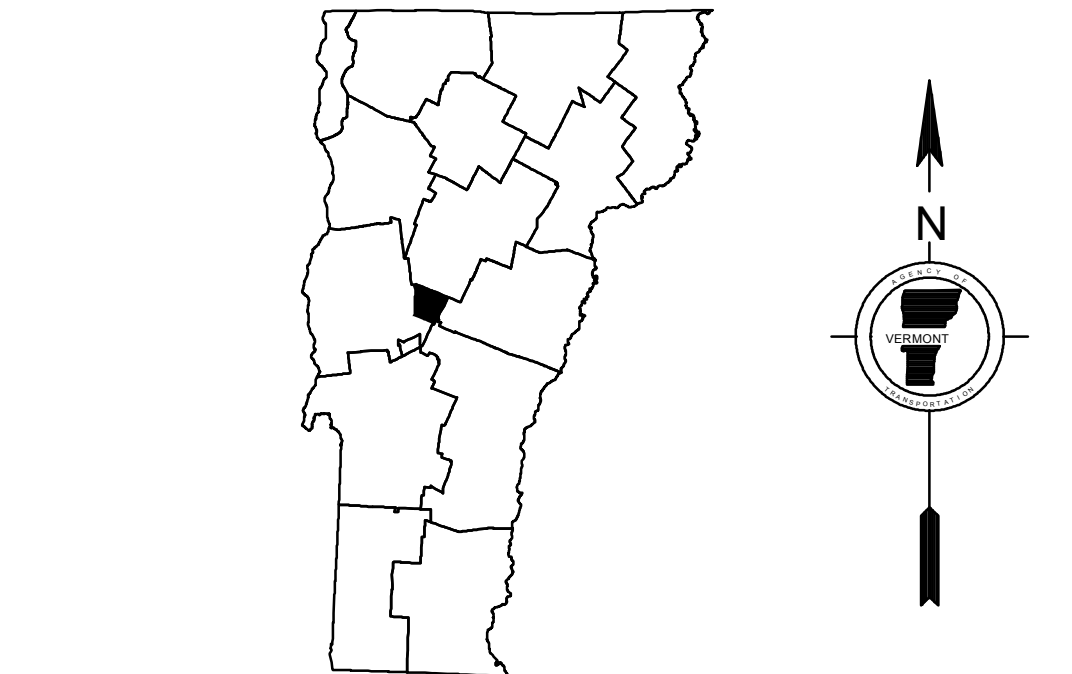


- HIGHWAYS**
- INTERSTATE OR DIVIDED HIGHWAY
 - INTERSTATE
 - U.S. ROUTE
 - STATE ROUTE
 - CLASS 1
 - CLASS 2
 - CLASS 3
 - CLASS 4
 - LEGAL TRAIL
- POLITICAL SUBDIVISIONS**
- STATE BOUNDARY
 - COUNTY BOUNDARY
 - TOWN BOUNDARY
 - VILLAGE BOUNDARY
 - URBAN COMPACT BOUNDARY
- BRIDGE OR CULVERT**
- BRIDGE OR CULVERT > 20'
 - BRIDGE OR CULVERT 6' - 20'
 - VOBCIT BRIDGE
 - VOBCIT CULVERT > 6'
 - B34 / C34 STATE BRIDGE OR CULVERT IDENTIFIER
 - B34 / C34 TOWN BRIDGE OR CULVERT IDENTIFIER
- FEDERAL CLASSIFICATION IDENTIFIER**
- FAU URBAN ARTERIAL OR COLLECTOR
 - MA MINOR ARTERIAL
 - MJC MAJOR COLLECTOR
 - MNC MINOR COLLECTOR
 - PA PRINCIPAL ARTERIAL
- OTHER FEATURES**
- PUBLIC LAND - GREEN MOUNTAIN NATIONAL FOREST
 - PUBLIC LAND - STATE/MUNICIPAL
 - SOIL OR GRADED AND DRAINED EARTH
 - UNIMPROVED OR PRIMITIVE
 - IMPASSABLE OR UNTRAVELED
 - LEGAL TRAIL
 - DISCONTINUED
 - HIGHWAY CLASS CHANGE
 - RAILROAD
 - INACTIVE RAILROAD
 - NFR NATIONAL FOREST ROAD
 - SFH STATE FOREST HIGHWAY
 - P PARK AND RIDE

Vermont State Plane Coordinate System
 North American Datum of 1983
 SPCS_Zone_Identifier: 4400
 Geodetic Reference System 80
 4,000-meter grid, Easting - Northing

DISCLAIMER:
 The untraveled highways (laid-out town highways), discontinued highways, and legal trails hereon are those of which the Agency of Transportation has record; others may exist.

Highway and bridge data by the Agency of Transportation. Town short structures are drawn from the Vermont Online Bridge & Culvert Inventory Tool (VOBCIT) database. All other data from the Vermont Center for Geographic Information. Only named streams are shown.



VERMONT
GENERAL HIGHWAY MAP
Town of Granville
 ADDISON COUNTY
 Transportation District #4
 Prepared by the
 Vermont Agency of Transportation
 Division of Policy, Planning and Intermodal Development
 in cooperation with
 U.S. Department of Transportation
 Federal Highway Administration

