

TOWN HWY. No.	LENGTH IN MILES CLASS 3	CLASS 4
8	6.43	
9	0.31	
10	0.59	
11	0.13	
12	0.56	
13	0.67	
14	5.79	
15	0.85	
16	2.44	
17	0.82	
18	0.63	
19	5.52	
20	0.77	
22	1.46	
23	0.35	
25	1.22	(0.65)
26	0.40	
27	0.25	
28	2.14	
29	1.37	
30	0.15	
31	1.20	
32	0.32	
33	0.08	
34	1.45	
35	2.90	
36	0.94	
38		(0.18)
39	2.15	
40	1.01	
41	1.49	
42	2.16	
43	1.25	
44	0.90	
45	0.29	
46	0.13	
47	0.22	(0.83)
48	0.15	
49	0.39	
50	1.10	
51	1.65	
52	0.15	
53	0.61	
54	0.50	
55	0.65	
56	0.13	
57	0.56	
58	0.07	(0.73)
60	0.17	
61	0.23	
62	0.10	
64	0.10	
65	0.60	
66	0.10	
TOTAL	56.60	2.39

MILEAGE SUMMARY

CLASS 2		
TH-1	4.270	
TH-2	3.460	
TH-3	4.680	
TH-4	2.670	
TH-5	0.900	
TH-6	1.960	
TH-7	0.450	
TOTAL CLASS 2	18.390	
CLASS 3		
TOTAL CLASS 3	56.60	
TOTAL TOWN	74.990	
STATE HIGHWAY		
VT-22A	0.362	
NSH-FSH	0.136	
TOTAL STATE HIGHWAY	0.498	
US HIGHWAY		
US-7	7.287	
TOTAL US HIGHWAY	7.287	
TOTAL STATE	7.785	
TOTAL, TRAVELED HIGHWAYS, FEB. 10, 2013:	82.775	

(Excludes Class 4, Legal Trail, and Unidentified Corridor Mileage)

TOWN HWY. No.	LENGTH IN MILES "NOT UP TO STANDARD"
18	(0.04)
36	(0.10)
58	(0.20)
TOTAL	0.34

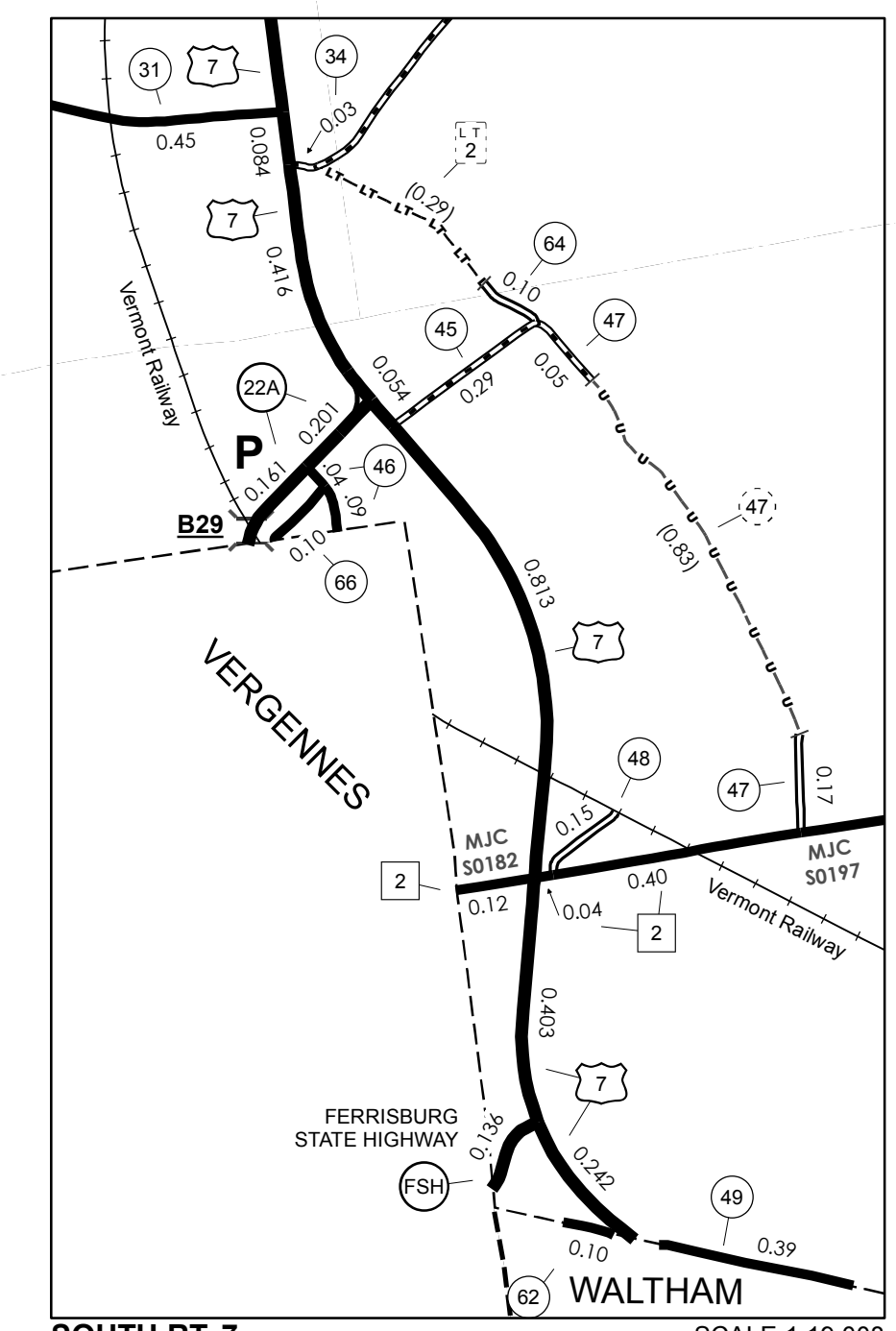
*The sections of the town highways listed above are legally Class 3, but have been deemed "Not Up To Standard" and are functionally Class 4 Town Highways

LEGAL TRAIL No.	LENGTH IN MILES LEGAL TRAIL
1	(1.00)
2	(0.29)
3	(0.78)
4	(0.22)
5	(1.06)
6	(1.90)
7	(0.60)
8	(0.72)
9	(0.20)
TOTAL	6.77

DISCLAIMER:
The untraveled highways (laid-out town highways), discontinued highways, and legal trails hereon are those of which the Agency of Transportation has record; others may exist.

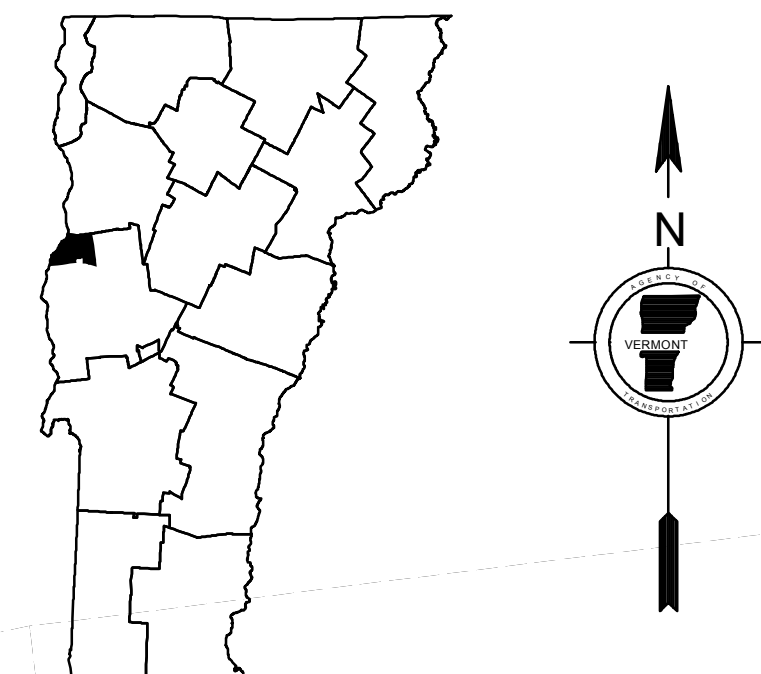
Highway and bridge data by the Agency of Transportation. All other data from the Vermont Center for Geographic Information. Only named streams are shown.

- HIGHWAYS**
- INTERSTATE
 - U.S. ROUTE
 - STATE ROUTE
 - CLASS 1
 - CLASS 2
 - CLASS 3
 - CLASS 4
 - LEGAL TRAIL
- INTERSTATE OR DIVIDED HIGHWAY
— STATE - HARD SURFACE OR PAVED
— TOWN - HARD SURFACE OR PAVED
— GRAVEL
— SOIL OR GRADED AND DRAINED EARTH
— UNIMPROVED OR PRIMITIVE
— IMPASSABLE OR UNTRAVELED
— LEGAL TRAIL
— DISCONTINUED
— HIGHWAY CLASS CHANGE
— RAILROAD
— INACTIVE RAILROAD
— NATIONAL FOREST ROAD
— STATE FOREST HIGHWAY
— PARK AND RIDE
- PUBLIC LAND - GREEN MOUNTAIN NATIONAL FOREST
— PUBLIC LAND - STATE/MUNICIPAL
- POLITICAL SUBDIVISIONS**
- STATE BOUNDARY
 - COUNTY BOUNDARY
 - TOWN BOUNDARY
 - VILLAGE BOUNDARY
 - URBAN COMPACT BOUNDARY
 - WATER BODY
 - STREAM OR BROOK
- BRIDGE OR CULVERT**
- () BRIDGE OR CULVERT GREATER THAN 20'
 - () BRIDGE OR CULVERT 6' - 20'
- FEDERAL CLASSIFICATION IDENTIFIER**
- FAU URBAN ARTERIAL OR COLLECTOR
 - MA MINOR ARTERIAL
 - MJC MAJOR COLLECTOR
 - MNC MINOR COLLECTOR
 - PA PRINCIPAL ARTERIAL
- B34 / C34** STATE BRIDGE OR CULVERT IDENTIFIER
B34 / C34 TOWN BRIDGE OR CULVERT IDENTIFIER



SOUTH RT. 7 INSET 1
SCALE 1:19,008

0 0.25 0.5 Miles



VERMONT
GENERAL HIGHWAY MAP
Town of Ferrisburgh

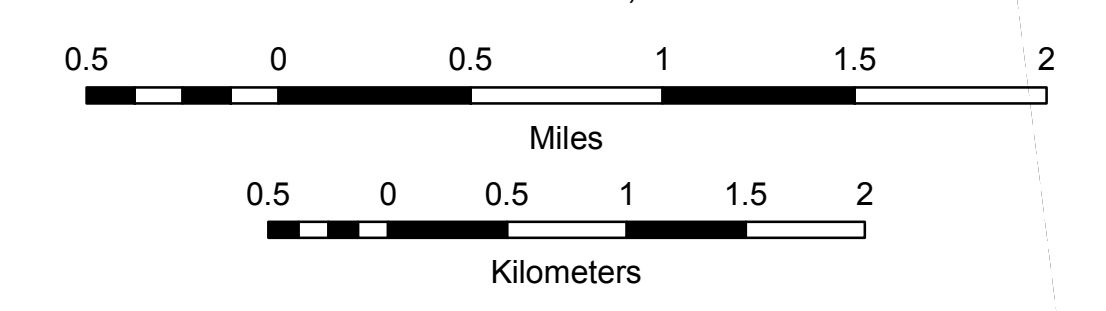
ADDISON COUNTY

Transportation District #5

Prepared by the
Vermont Agency of Transportation
Division of Policy, Planning and Intermodal Development
in cooperation with
U.S. Department of Transportation
Federal Highway Administration

Mileage as of February 10, 2013
Map prepared October 09, 2013

SCALE 1:31,680



Vermont State Plane Coordinate System
North American Datum of 1983
SPCS_Zone_Identifier: 4400
Geodetic Reference System 80
4,000-meter grid, Easting - Northing