

452,000

454,000

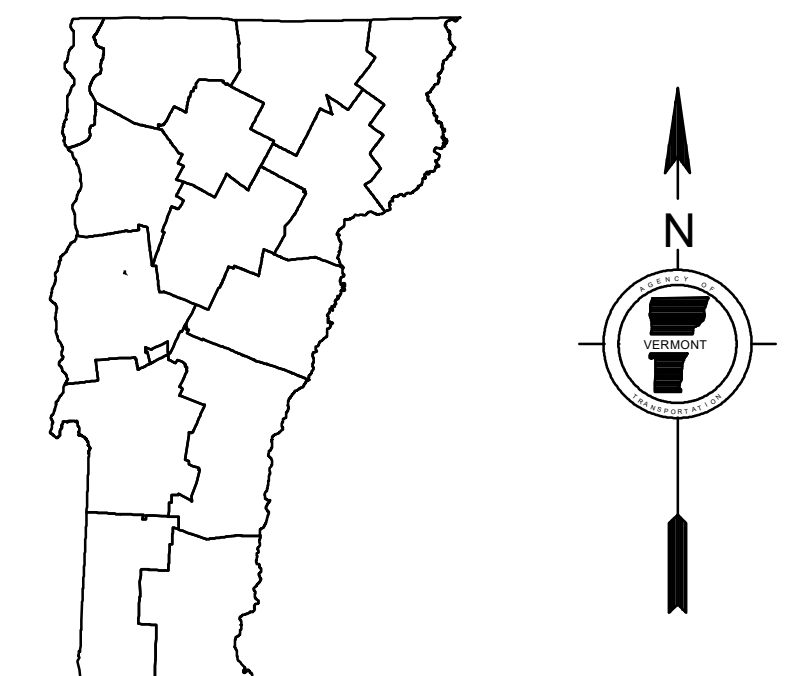
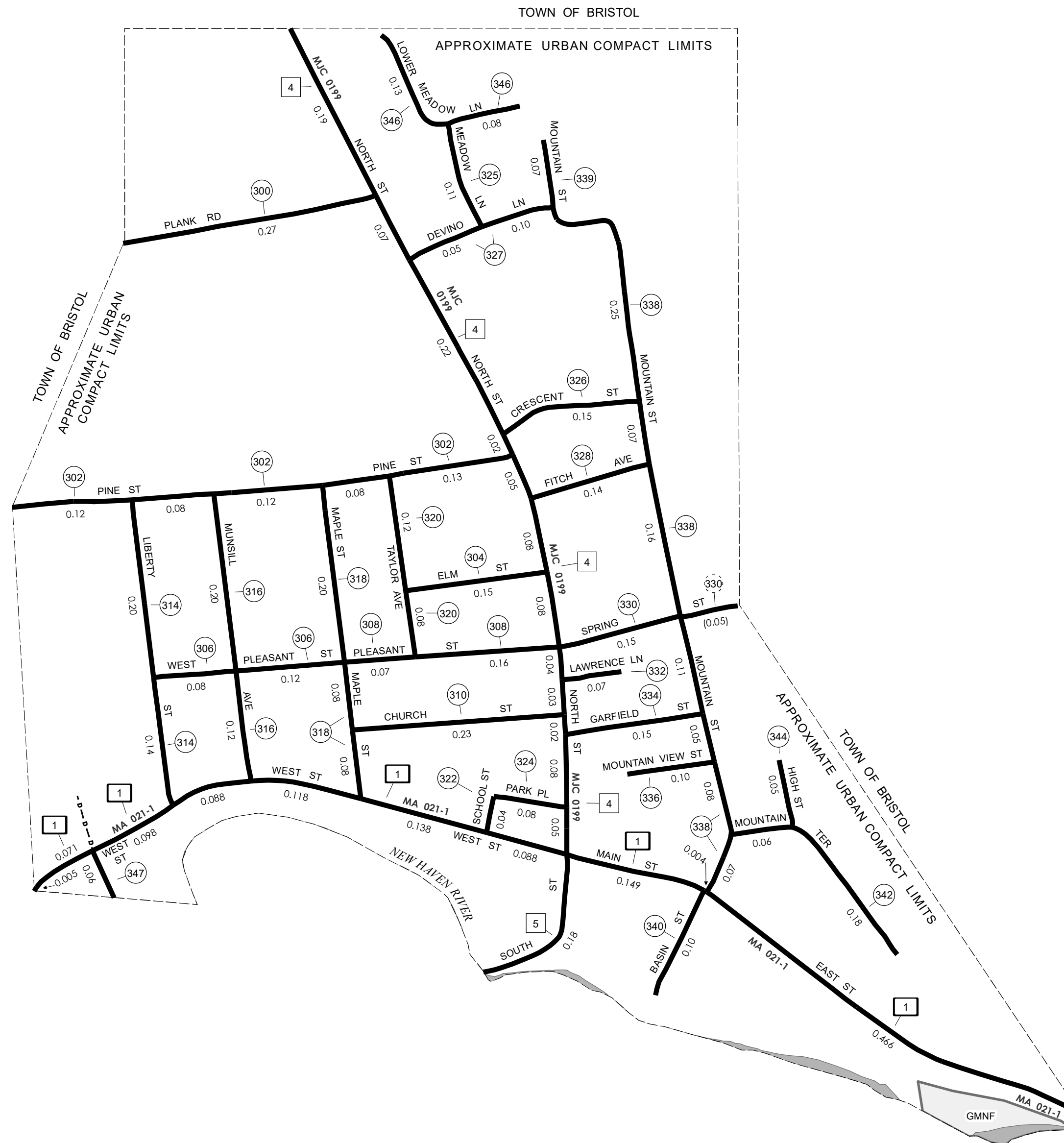
456,000

TOWN HWY. No.	LENGTH IN MILES CLASS 3	CLASS 4	TOWN ROAD NAME
300	0.27		PLANK RD
302	0.53		PINE ST
304	0.15		ELM ST
306	0.20		W PLEASANT ST
308	0.23		PLEASANT ST
310	0.23		CHURCH ST
314	0.34		LIBERTY ST
316	0.32		MUNSILL AVE
318	0.36		MAPLE ST
320	0.20		TAYLOR AVE
322	0.04		SCHOOL ST
324	0.08		PARK PL
325	0.11		MEADOW LN
326	0.15		CRESCENT ST
327	0.15		DEVINO LN
328	0.14		FITCH AVE
330	0.15		SPRING ST
330	0.15	(0.05)	SPRING ST
332	0.07		LAWRENCE LN
334	0.15		GARFIELD ST
336	0.10		MOUNTAIN VIEW ST
338	0.79		MOUNTAIN ST
339	0.07		MOUNTAIN ST
340	0.10		BASIN ST
342	0.24		MOUNTAIN TER
344	0.05		HIGH ST
346	0.21		LOWER MEADOW LN
347	0.06		FIREHOUSE DR
TOTAL	5.49	0.05	

MILEAGE SUMMARY

CLASS	TOTAL CLASS	TOTAL CLASS
CLASS 1	1.225	1.225
TH-1		
CLASS 2	0.930	1.110
TH-4		
TH-5	0.180	
CLASS 3		5.49
TOTAL CLASS 3		5.49
TOTAL TOWN	7.825	
TOTAL STATE	0	

TOTAL, TRAVELED HIGHWAYS, FEB. 10, 2026: 7.825
(Excludes Class 4 and Legal Trail Mileage)



**VERMONT
GENERAL HIGHWAY MAP
Urban Compact of
Bristol**

ADDISON COUNTY

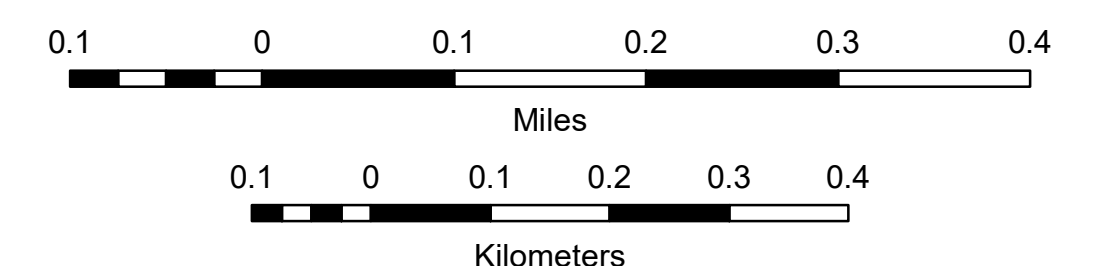
Transportation District #5

Prepared by the
Vermont Agency of Transportation
Highway Division
in cooperation with
U.S. Department of Transportation
Federal Highway Administration

Mileage as of February 10, 2026

Map prepared May 08, 2026

SCALE 1:6,336



HIGHWAYS	POLITICAL SUBDIVISIONS	FEDERAL CLASSIFICATION IDENTIFIER
INTERSTATE	STATE BOUNDARY	MA MINOR ARTERIAL
U.S. ROUTE	COUNTY BOUNDARY	MJC MAJOR COLLECTOR
STATE ROUTE	TOWN BOUNDARY	MNC MINOR COLLECTOR
CLASS 1	VILLAGE BOUNDARY	PA PRINCIPAL ARTERIAL
CLASS 2	URBAN COMPACT BOUNDARY	
CLASS 3	WATER BODY	
CLASS 4	STREAM OR BROOK	
LEGAL TRAIL	BRIDGE OR CULVERT	
PARK AND RIDE	BRIDGE OR CULVERT > 20'	
	BRIDGE OR CULVERT 6' - 20'	
	BIKE PATH STRUCTURE	
	VT CULVERTS BRIDGE	
	VT CULVERTS CULVERT > 6'	
	B34 / C34 STATE BRIDGE OR CULVERT IDENTIFIER	
	B34 / C34 TOWN BRIDGE OR CULVERT IDENTIFIER	

DISCLAIMER:
The untraveled highways (laid-out town highways), discontinued highways, and legal trails hereon are those of which the Agency of Transportation has record; others may exist.

Highway and bridge data by the Agency of Transportation. Town short structures drawn from the VT CULVERTS (formerly VOBCIT) online database. All other data from the Vermont Open Geodata Portal. Only named streams shown.

Accessibility Statement: The Agency of Transportation is committed to ensuring accessibility and digital accessibility for all. If you need language assistance, reasonable accommodation, or alternative format, please email johnathan.croft@vermont.gov.

Vermont State Plane Coordinate System
North American Datum of 1983
SPCS_Zone_Identifier: 4400
Geodetic Reference System 80
2,000-meter grid, Easting - Northing

452,000

454,000

456,000