

452,000

454,000

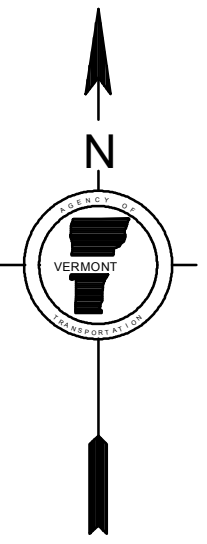
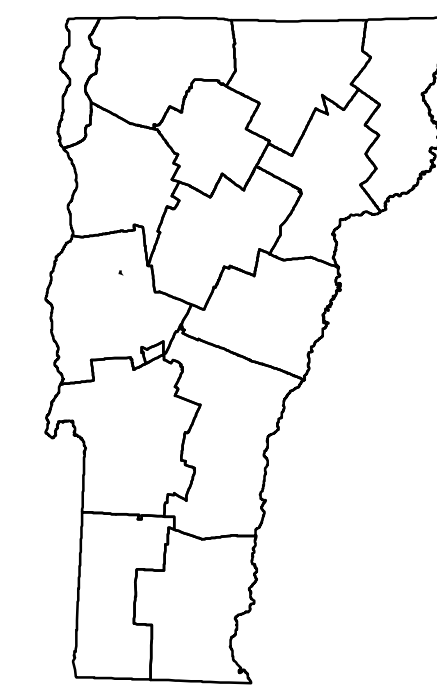
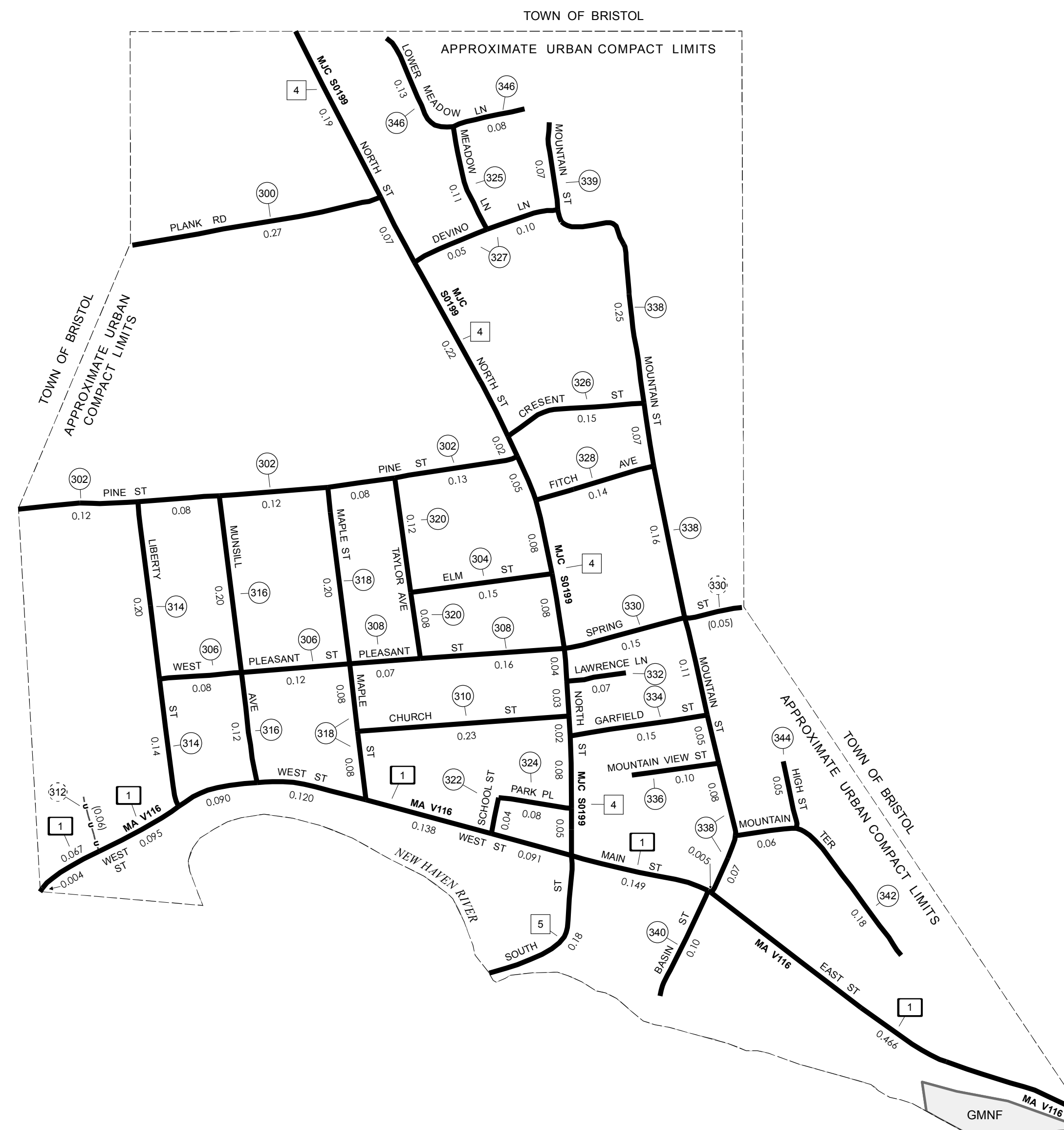
456,000

TOWN HWY. No.	LENGTH IN MILES CLASS 3	LENGTH IN MILES CLASS 4	TOWN ROAD NAME
300	0.27		PLANK RD
302	0.53		PINE ST
304	0.15		ELM ST
306	0.20		W PLEASANT ST
308	0.23		PLEASANT ST
310	0.23		CHURCH ST
314	0.34		LIBERTY ST
316	0.32		MUNSILL AVE
318	0.36		MAPLE ST
320	0.20		TAYLOR AVE
322	0.04		SCHOOL ST
324	0.08		PARK PL
325	0.11		MEADOW LN
326	0.15		CRESCENT ST
327	0.15		DEVINO LN
328	0.04		FITCH AV
328	0.10		FITCH AVE
330	0.15		SPRING ST
330		(0.05)	SPRING ST
332	0.07		LAWRENCE LN
334	0.15		GARFIELD ST
336	0.10		MOUNTAIN VIEW ST
338	0.79		MOUNTAIN ST
339	0.07		MOUNTAIN ST
340	0.10		BASIN ST
342	0.24		MOUNTAIN TER
344	0.05		HIGH ST
346	0.21		LOWER MEADOW LN
TOTAL	5.43	0.05	

TOWN HWY. No.	LENGTH IN MILES "NOT UP TO STANDARD"
312	(0.06)
TOTAL	0.06

* The sections of the town highways listed above are legally Class 3, but have been deemed "Not Up To Standard" and are functionally Class 4 Town Highways

MILEAGE SUMMARY		
CLASS 1		
TH-1	1.225	
	TOTAL CLASS 1	1.225
CLASS 2		
TH-4	0.930	
TH-5	0.180	
	TOTAL CLASS 2	1.110
CLASS 3		
	TOTAL CLASS 3	5.43
	TOTAL TOWN	7.765
	TOTAL STATE	0
TOTAL, TRAVELED HIGHWAYS, FEB. 10, 2016: 7.765		
<small>(Excludes Class 4 and Legal Trail Mileage)</small>		



VERMONT GENERAL HIGHWAY MAP Urban Compact of Bristol

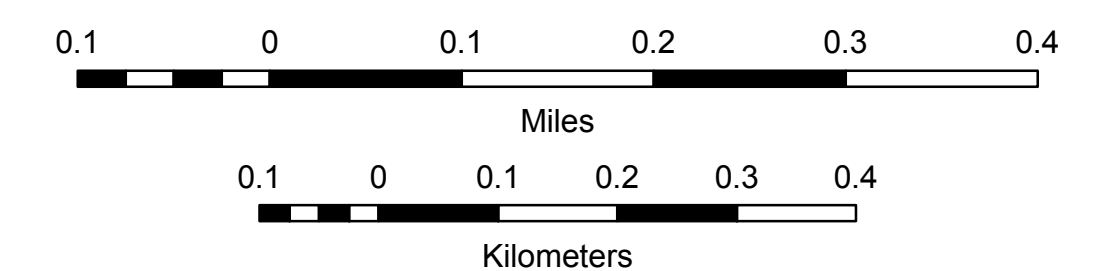
ADDISON COUNTY

Transportation District #5

Prepared by the
Vermont Agency of Transportation
Division of Policy, Planning and Intermodal Development
in cooperation with
U.S. Department of Transportation
Federal Highway Administration

Mileage as of February 10, 2016
Map prepared July 21, 2016

SCALE 1:6,336



- HIGHWAYS**
- INTERSTATE
- U.S. ROUTE
- STATE ROUTE
- CLASS 1
- CLASS 2
- CLASS 3
- CLASS 4
- LEGAL TRAIL
- INTERSTATE OR DIVIDED HIGHWAY
- STATE - HARD SURFACE OR PAVED
- TOWN - HARD SURFACE OR PAVED
- GRAVEL
- SOIL OR GRADED AND DRAINED EARTH
- UNIMPROVED OR PRIMITIVE
- IMPASSABLE OR UNTRAVELED
- LEGAL TRAIL
- DISCONTINUED
- HIGHWAY CLASS CHANGE
- RAILROAD
- INACTIVE RAILROAD
- NFR NATIONAL FOREST ROAD
- SFH STATE FOREST HIGHWAY
- P PARK AND RIDE
- PUBLIC LAND - GREEN MOUNTAIN NATIONAL FOREST
- PUBLIC LAND - STATE/MUNICIPAL
- POLITICAL SUBDIVISIONS**
- STATE BOUNDARY
- COUNTY BOUNDARY
- TOWN BOUNDARY
- VILLAGE BOUNDARY
- URBAN COMPACT BOUNDARY
- WATER BODY
- STREAM OR BROOK
- BRIDGE OR CULVERT**
- BRIDGE OR CULVERT > 20'
- BRIDGE OR CULVERT 6' - 20'
- VOBCIT BRIDGE
- VOBCIT CULVERT > 6'
- B34 / C34 STATE BRIDGE OR CULVERT IDENTIFIER
- B34 / C34 TOWN BRIDGE OR CULVERT IDENTIFIER
- FEDERAL CLASSIFICATION IDENTIFIER**
- FAU URBAN ARTERIAL OR COLLECTOR
- MA MINOR ARTERIAL
- MJC MAJOR COLLECTOR
- MNC MINOR COLLECTOR
- PA PRINCIPAL ARTERIAL

DISCLAIMER:
The untraveled highways (laid-out town highways), discontinued highways, and legal trails hereon are those of which the Agency of Transportation has record; others may exist.

Highway and bridge data by the Agency of Transportation. Town short structures are drawn from the Vermont Online Bridge & Culvert Inventory Tool (VOBCIT) database. All other data from the Vermont Center for Geographic Information. Only named streams are shown.

Vermont State Plane Coordinate System
North American Datum of 1983
SPCS_Zone_Identifier: 4400
Geodetic Reference System 80
2,000-meter grid, Easting - Northing

452,000

454,000

456,000