

TOWN HWY. No.	LENGTH IN MILES CLASS 3	CLASS 4	MILEAGE SUMMARY CLASS 1	CLASS 2	CLASS 3	STATE HIGHWAY	TOTAL STATE HIGHWAY	TOTAL STATE
8	3.67		TH-1	1.225		VT-17	2.313	13.336
10	0.40		TH-2	0.430		VT-116	11.023	13.336
11	2.02		TH-3	1.100				
12	0.09		TH-4	3.680				
13	1.19	(1.60)	TH-5	1.590				
14	0.09		TH-6	1.880				
15	0.30							
16	0.38							
17	0.25	(0.69)						
18	0.85							
19		(0.95)						
20	1.20							
21		(0.50)						
22	0.50							
23	3.44							
24	1.07							
25	2.05							
26	0.60							
27		(0.31)						
28		(0.80)						
29		(0.64)						
30	0.20							
31	0.15							
32	0.13							
34	0.06							
300	0.27							
302	0.53							
304	0.15							
306	0.20							
308	0.23							
310	0.23							
314	0.34							
316	0.32							
318	0.36							
320	0.20							
322	0.04							
324	0.08							
325	0.11							
326	0.15							
327	0.15							
328	0.14							
330	0.15	(0.05)						
332	0.07							
334	0.15							
336	0.10							
338	0.79							
339	0.07							
340	0.10							
342	0.24							
344	0.05							
346	0.21							
347	0.21							
TOTAL	24.28	5.54						

TOTAL, TRAVELED HIGHWAYS, FEB. 10, 2026: 49.931
 (Excludes Class 4 and Legal Trail Mileage)

- HIGHWAYS**
 - INTERSTATE
 - U.S. ROUTE
 - STATE ROUTE
 - CLASS 1
 - CLASS 2
 - CLASS 3
 - CLASS 4
 - LEGAL TRAIL
 - PARK AND RIDE
- INTERSTATE OR DIVIDED HIGHWAY
- STATE - HARD SURFACE OR PAVED
- TOWN - HARD SURFACE OR PAVED
- GRAVEL
- SOIL OR GRADED AND DRAINED EARTH
- UNIMPROVED OR PRIMITIVE
- IMPASSABLE OR UNTRAVELED
- LEGAL TRAIL
- DISCONTINUED
- HIGHWAY CLASS CHANGE
- RAILROAD
- INACTIVE RAILROAD
- PUBLIC LAND - NATIONAL FOREST
- PUBLIC LAND - STATE/MUNICIPAL
- NATIONAL FOREST ROAD
- ARMY CORPS OF ENGINEERS
- UNITED STATES GOV. HWY.

- POLITICAL SUBDIVISIONS**
 - STATE BOUNDARY
 - COUNTY BOUNDARY
 - TOWN BOUNDARY
 - VILLAGE BOUNDARY
 - URBAN COMPACT BOUNDARY
 - WATER BODY
 - STREAM OR BROOK
- BRIDGE OR CULVERT**
 - BRIDGE OR CULVERT > 20'
 - BRIDGE OR CULVERT 6' - 20'
 - BIKE PATH STRUCTURE
 - VT CULVERTS BRIDGE
 - VT CULVERTS CULVERT > 6'
 - STATE BRIDGE OR CULVERT IDENTIFIER
 - TOWN BRIDGE OR CULVERT IDENTIFIER

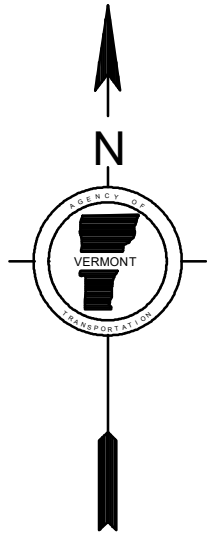
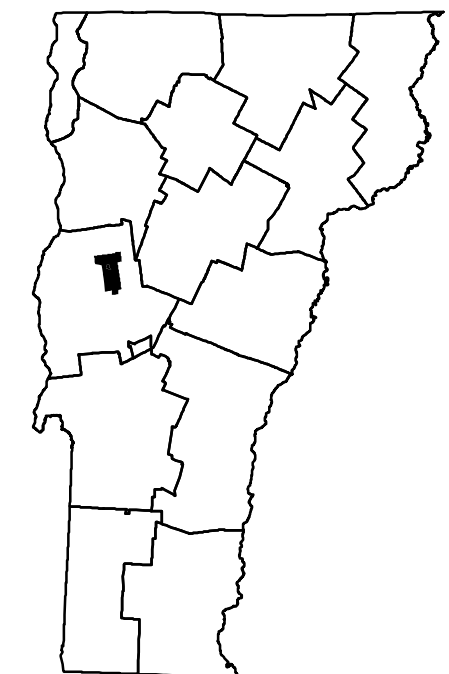
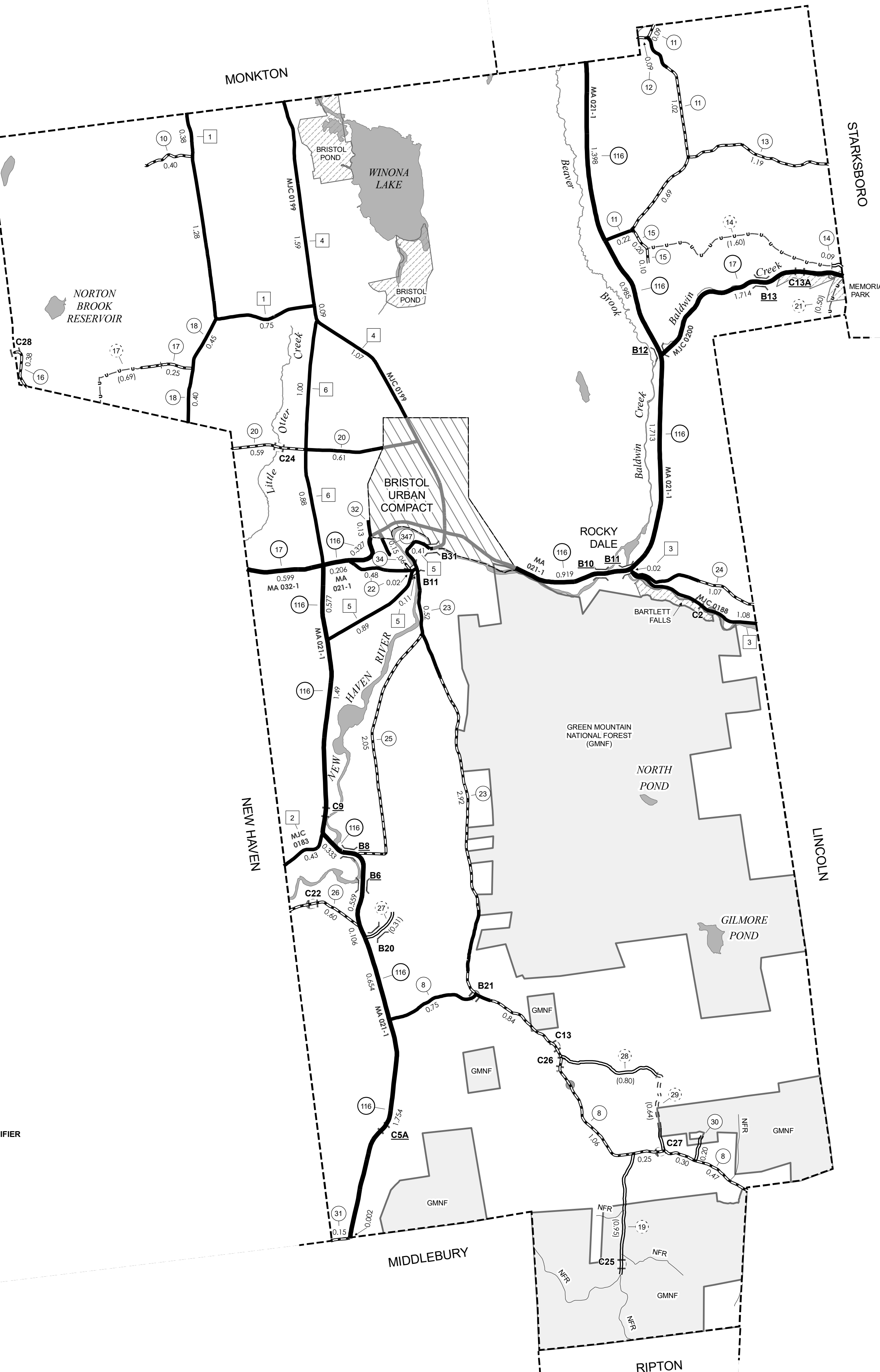
- FEDERAL CLASSIFICATION IDENTIFIER**
 - MA - MINOR ARTERIAL
 - MJC - MAJOR COLLECTOR
 - MNC - MINOR COLLECTOR
 - PA - PRINCIPAL ARTERIAL

DISCLAIMER:
 The untraveled highways (laid-out town highways), discontinued highways, and legal trails hereon are those of which the Agency of Transportation has record; others may exist.

Highway and bridge data by the Agency of Transportation. Town short structures drawn from the VTCULVERTS (formerly VOBICIT) online database. All other data from the Vermont Open Geodata Portal. Only named streams shown.

Accessibility Statement: The Agency of Transportation is committed to ensuring accessibility and digital accessibility for all. If you need language assistance, reasonable accommodation, or alternative format, please email johnathan.croft@vermont.gov.

Vermont State Plane Coordinate System
 North American Datum of 1983
 SPCS_Zone_Identifier: 4400
 Geodetic Reference System 80
 4,000-meter grid, Easting - Northing



VERMONT GENERAL HIGHWAY MAP
Town of Bristol
 ADDISON COUNTY
 Transportation District #5
 Prepared by the Vermont Agency of Transportation Highway Division in cooperation with U.S. Department of Transportation Federal Highway Administration

Mileage as of February 10, 2026
 Map prepared May 27, 2026
 SCALE 1:31,680

