

TOWN HWY. No.	LENGTH IN MILES CLASS 3	CLASS 4
3	2.28	
4	0.55	
5		(0.31)
6	0.80	(0.30)
7	0.66	
8	0.25	
9	0.17	
10		(0.06)
11	0.30	
12	0.52	
13	0.20	
14	1.53	
15	0.19	
16	0.44	(0.26)
17	0.10	
18	0.18	
19	2.97	
20		(0.51)
TOTAL	11.14	1.44

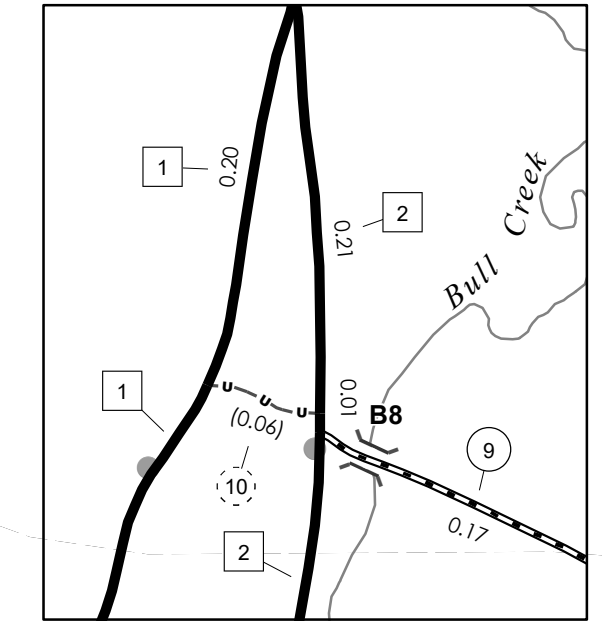
LEGAL TRAIL No.	LENGTH IN MILES LEGAL TRAIL
1	(0.96)
TOTAL	0.96

TOWN HWY. No.	LENGTH IN MILES "NOT UP TO STANDARD"
9	(0.31)
11	(0.25)
TOTAL	0.56

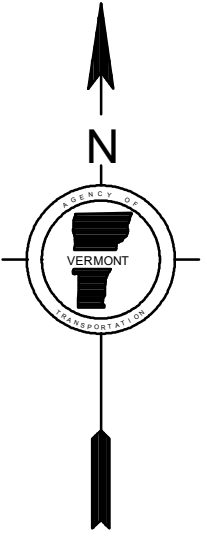
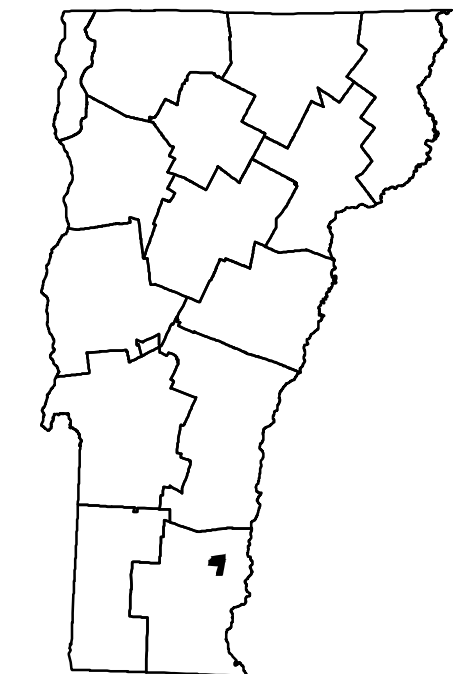
*The sections of the town highways listed above are legally Class 3, but have been deemed "Not Up To Standard" and are functionally Class 4 Town Highways

MILEAGE SUMMARY		
CLASS 2		
TH-1	4.990	
TH-2	1.760	
TOTAL CLASS 2	6.750	
CLASS 3		
TOTAL CLASS 3	11.14	
TOTAL TOWN	17.890	
TOTAL STATE	0.000	

TOTAL, TRAVELED HIGHWAYS, FEB. 10, 2022: 17.890
(Excludes Class 4 and Legal Trail Mileage)



ATHENS INSET 1
SCALE 1:6,336
0 0.08 0.16 Miles



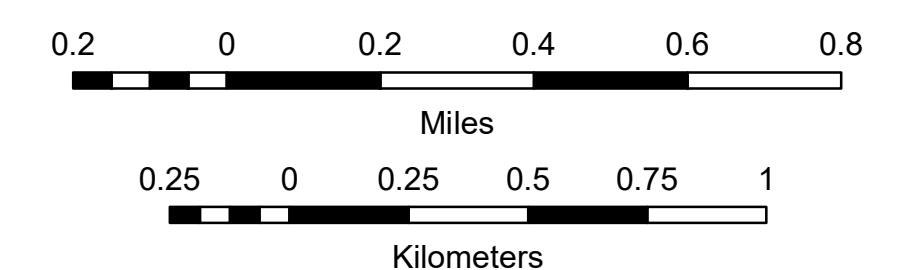
VERMONT GENERAL HIGHWAY MAP

Town of Athens

WINDHAM COUNTY
Transportation District #2

Prepared by the
Vermont Agency of Transportation
Division of Policy, Planning and Intermodal Development
in cooperation with
U.S. Department of Transportation
Federal Highway Administration

Mileage as of February 10, 2022
Map prepared June 13, 2022
SCALE 1:15,840



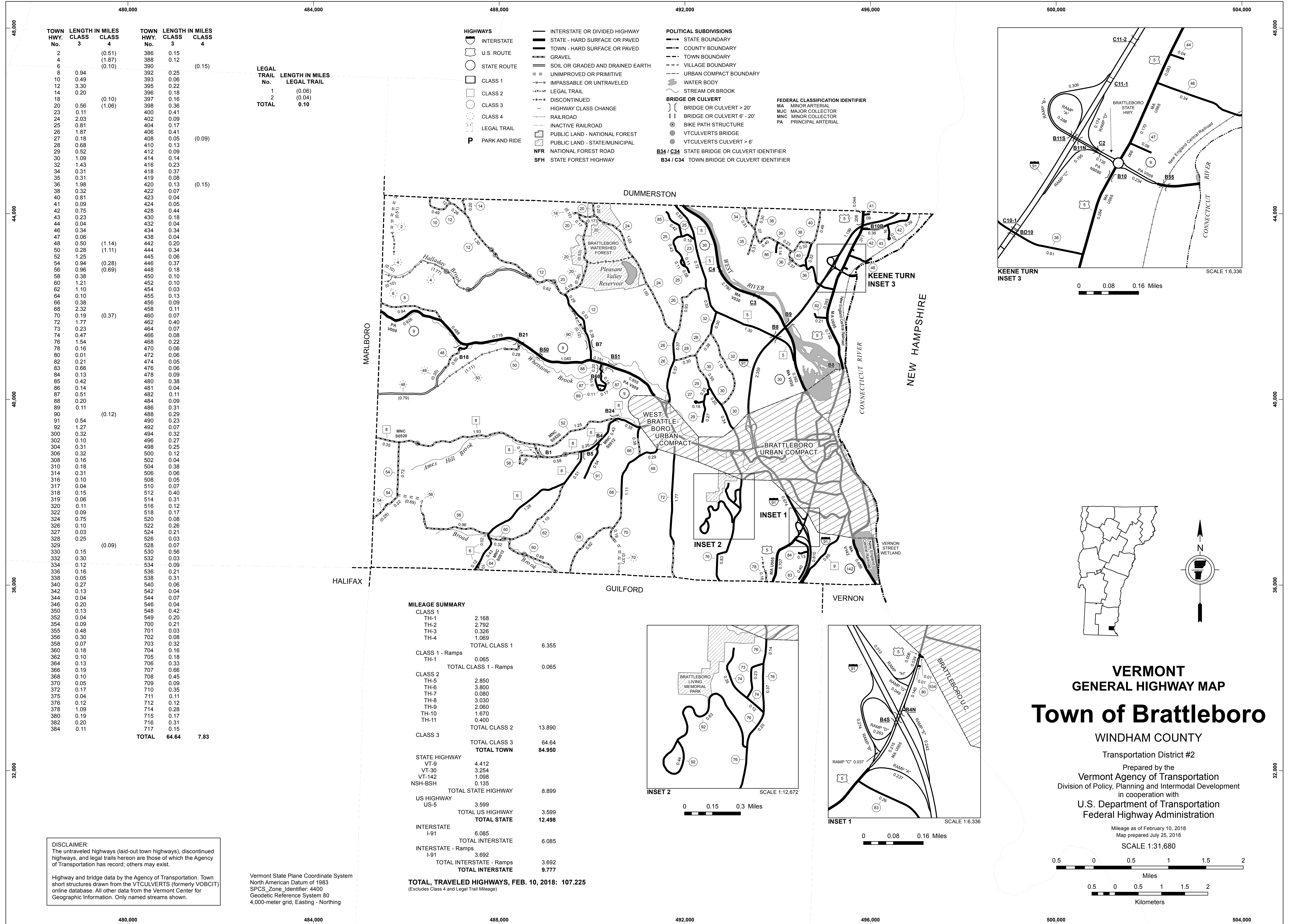
- HIGHWAYS**
- INTERSTATE
 - U.S. ROUTE
 - STATE ROUTE
 - CLASS 1
 - CLASS 2
 - CLASS 3
 - CLASS 4
 - LEGAL TRAIL
 - PARK AND RIDE
 - INTERSTATE OR DIVIDED HIGHWAY
 - STATE - HARD SURFACE OR PAVED
 - TOWN - HARD SURFACE OR PAVED
 - GRAVEL
 - SOIL OR GRADED AND DRAINED EARTH
 - UNIMPROVED OR PRIMITIVE
 - IMPASSABLE OR UNTRAVELED
 - LEGAL TRAIL
 - DISCONTINUED
 - HIGHWAY CLASS CHANGE
 - RAILROAD
 - INACTIVE RAILROAD
 - PUBLIC LAND - NATIONAL FOREST
 - PUBLIC LAND - STATE/MUNICIPAL
 - NATIONAL FOREST ROAD
 - USGH UNITED STATES GOV. HWY.

- POLITICAL SUBDIVISIONS**
- STATE BOUNDARY
 - COUNTY BOUNDARY
 - TOWN BOUNDARY
 - VILLAGE BOUNDARY
 - URBAN COMPACT BOUNDARY
 - WATER BODY
 - STREAM OR BROOK
- BRIDGE OR CULVERT**
- BRIDGE OR CULVERT > 20'
 - BRIDGE OR CULVERT 6' - 20'
 - BIKE PATH STRUCTURE
 - VTCULVERTS BRIDGE
 - VTCULVERTS CULVERT > 6'
- FEDERAL CLASSIFICATION IDENTIFIER**
- MA - MINOR ARTERIAL
 - MJC - MAJOR COLLECTOR
 - MNC - MINOR COLLECTOR
 - PA - PRINCIPAL ARTERIAL
- B34 / C34 STATE BRIDGE OR CULVERT IDENTIFIER**
B34 / C34 TOWN BRIDGE OR CULVERT IDENTIFIER

DISCLAIMER:
The untraveled highways (laid-out town highways), discontinued highways, and legal trails herein are those of which the Agency of Transportation has record; others may exist.

Highway and bridge data by the Agency of Transportation. Town short structures drawn from the VTCULVERTS (formerly VOBCIT) online database. All other data from the Vermont Open Geodata Portal. Only named streams shown.

Vermont State Plane Coordinate System
North American Datum of 1983
SPCS_Zone_Identifier: 4400
Geodetic Reference System 80
4,000-meter grid, Easting - Northing



TOWN HWY. No.	LENGTH IN MILES CLASS 3	LENGTH IN MILES CLASS 4	TOWN HWY. No.	LENGTH IN MILES CLASS 3	LENGTH IN MILES CLASS 4
2		(0.51)	386	0.15	
4		(1.87)	388	0.12	
6		(0.10)	390		(0.15)
8	0.94		392	0.25	
10	0.49		393	0.06	
12	3.30		395	0.22	
14	0.20		396	0.18	
18		(0.10)	397	0.16	
20	0.56	(1.06)	398	0.36	
23	0.11		400	0.41	
24	2.03		418	0.37	
25	0.81		404	0.17	
26	1.87		406	0.41	
27	0.18		408	0.05	(0.09)
28	0.68		410	0.13	
29	0.52		412	0.09	
30	1.09		414	0.14	
32	1.43		416	0.23	
34	0.31		418	0.37	
35	0.31		419	0.08	
36	1.98		420	0.13	(0.15)
38	0.32		422	0.07	
40	0.81		423	0.04	
41	0.09		424	0.05	
42	0.75		428	0.44	
43	0.23	(1.14)	430	0.18	
44	0.04	(1.11)	432	0.04	
46	0.34		434	0.34	
47	0.06		438	0.04	
48	0.50		442	0.20	
50	0.28		444	0.34	
52	1.25		445	0.06	
54	0.94	(0.28)	446	0.37	
56	0.96	(0.69)	448	0.18	
58	0.38		450	0.10	
60	1.21		452	0.10	
62	1.10		454	0.03	
64	0.10		455	0.13	
66	0.38		456	0.09	
68	2.32		458	0.11	
70	0.19	(0.37)	460	0.07	
72	1.77		462	0.40	
73	0.23		464	0.07	
74	0.47		466	0.08	
76	1.54		468	0.22	
78	0.16		470	0.06	
80	0.01		472	0.06	
82	0.21		474	0.05	
83	0.66		476	0.06	
84	0.13		478	0.09	
85	0.42		480	0.38	
86	0.14		481	0.04	
87	0.51		482	0.11	
88	0.20		484	0.09	
89	0.11		486	0.31	
90		(0.12)	488	0.29	
91	0.54		490	0.23	
92	1.27		492	0.07	
300	0.32		494	0.32	
302	0.10		496	0.27	
304	0.31		498	0.25	
306	0.32		500	0.12	
308	0.16		502	0.04	
310	0.18		504	0.38	
314	0.31		506	0.06	
316	0.10		508	0.05	
317	0.04		510	0.07	
318	0.15		512	0.40	
319	0.06		514	0.31	
320	0.11		516	0.12	
322	0.09		518	0.17	
324	0.75		520	0.08	
326	0.10		522	0.26	
327	0.03		524	0.21	
328	0.25		526	0.03	
329		(0.09)	528	0.07	
330	0.15		530	0.56	
332	0.30		532	0.03	
334	0.12		534	0.09	
336	0.16		536	0.21	
338	0.05		538	0.31	
340	0.27		540	0.06	
342	0.13		542	0.04	
344	0.04		544	0.07	
346	0.20		546	0.04	
350	0.13		548	0.42	
352	0.04		549	0.20	
354	0.09		700	0.21	
355	0.48		701	0.03	
356	0.30		702	0.08	
358	0.07		703	0.32	
360	0.18		704	0.16	
362	0.10		705	0.18	
364	0.13		706	0.33	
366	0.19		707	0.66	
368	0.10		708	0.45	
370	0.05		709	0.09	
372	0.17		710	0.35	
375	0.04		711	0.11	
376	0.12		712	0.12	
378	1.09		714	0.28	
380	0.19		715	0.17	
382	0.20		716	0.31	
384	0.11		717	0.15	
TOTAL	64.64	7.83			

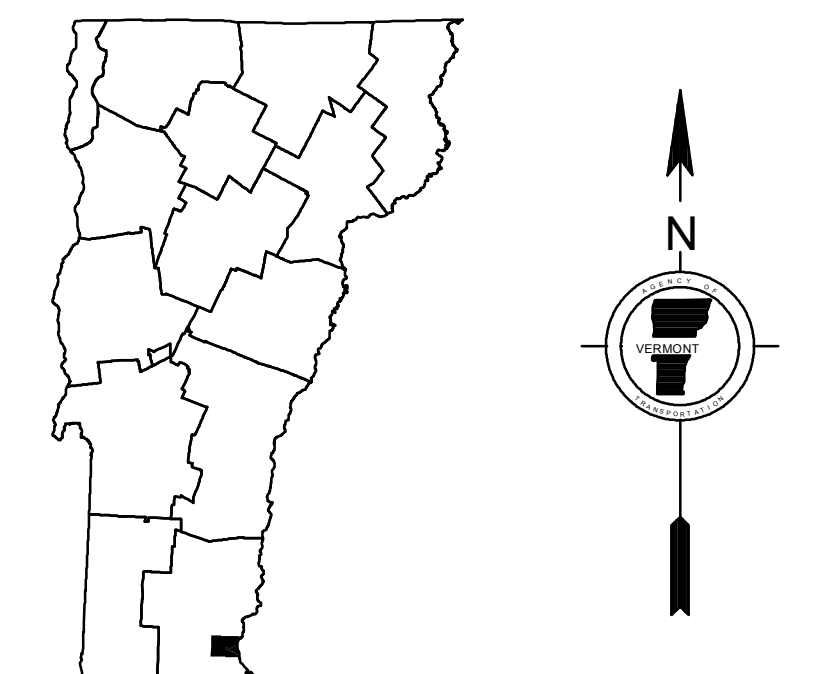
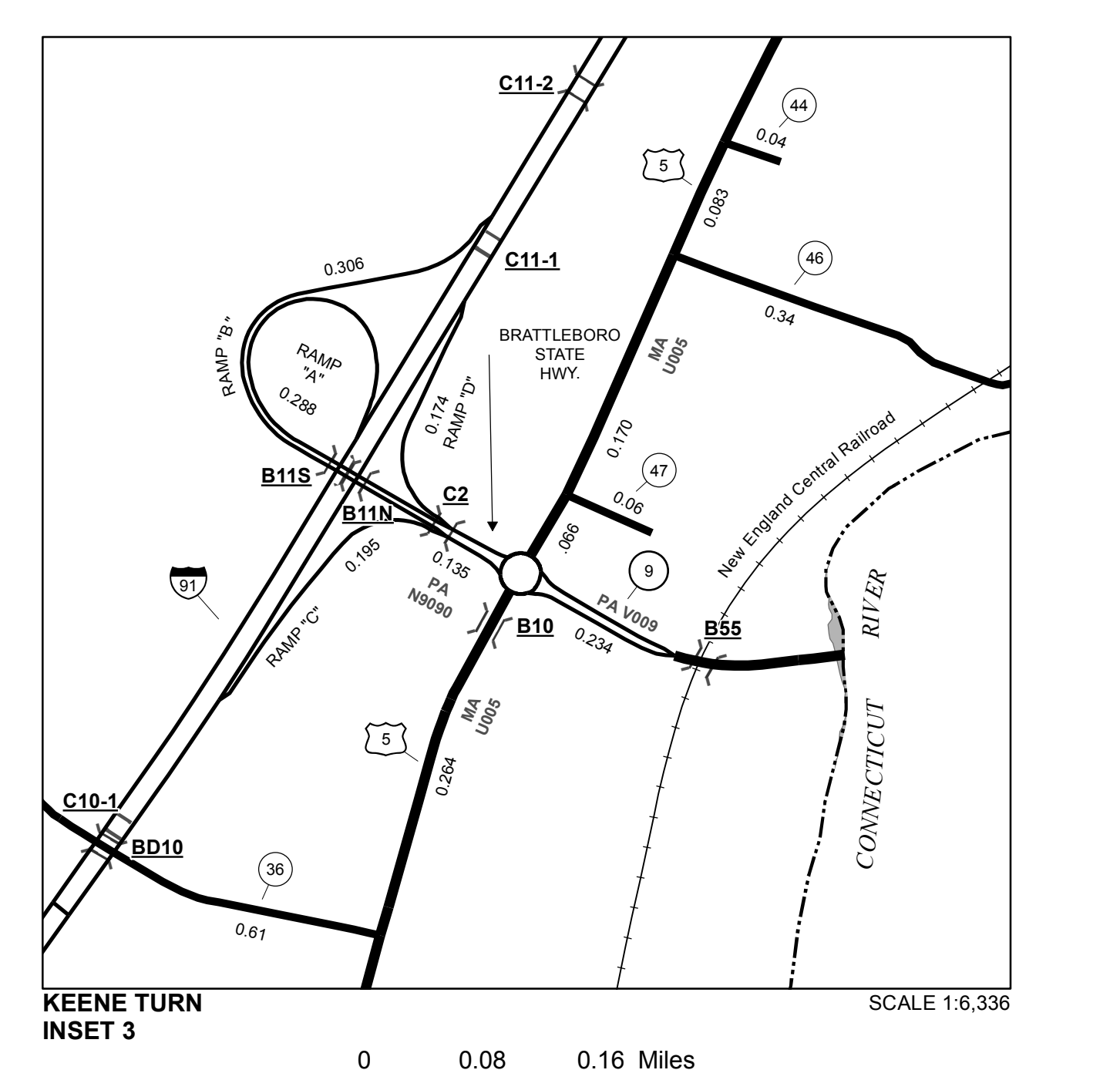
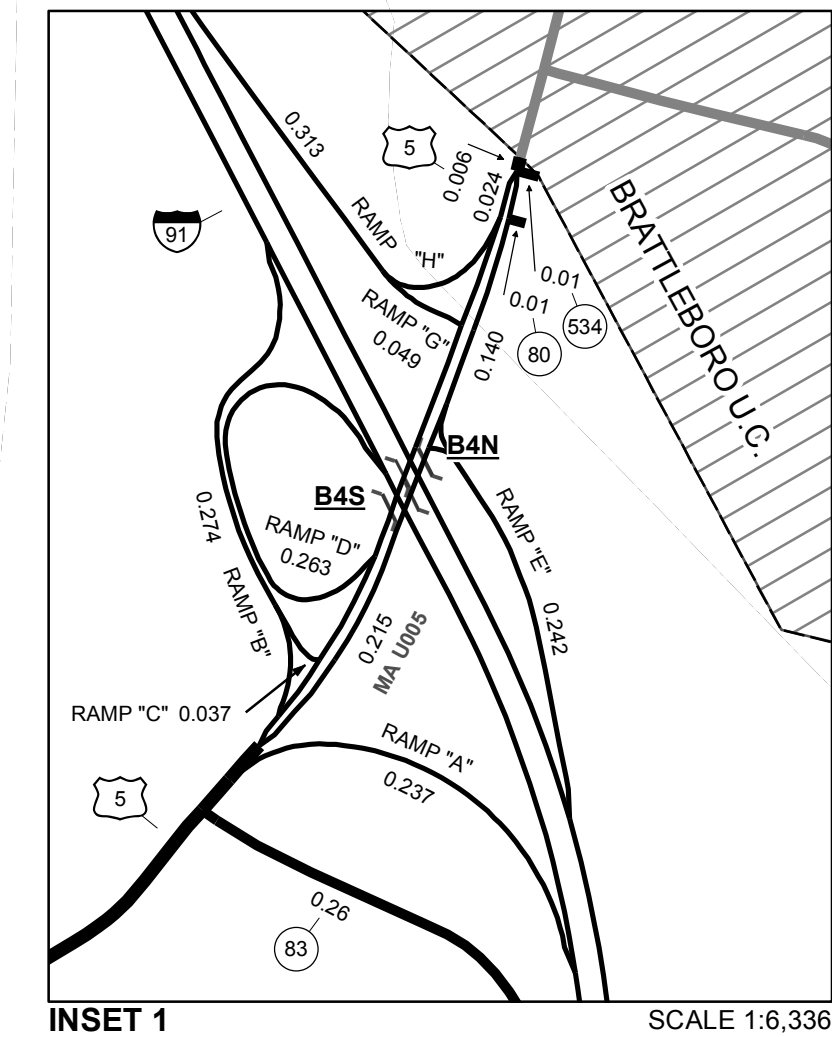
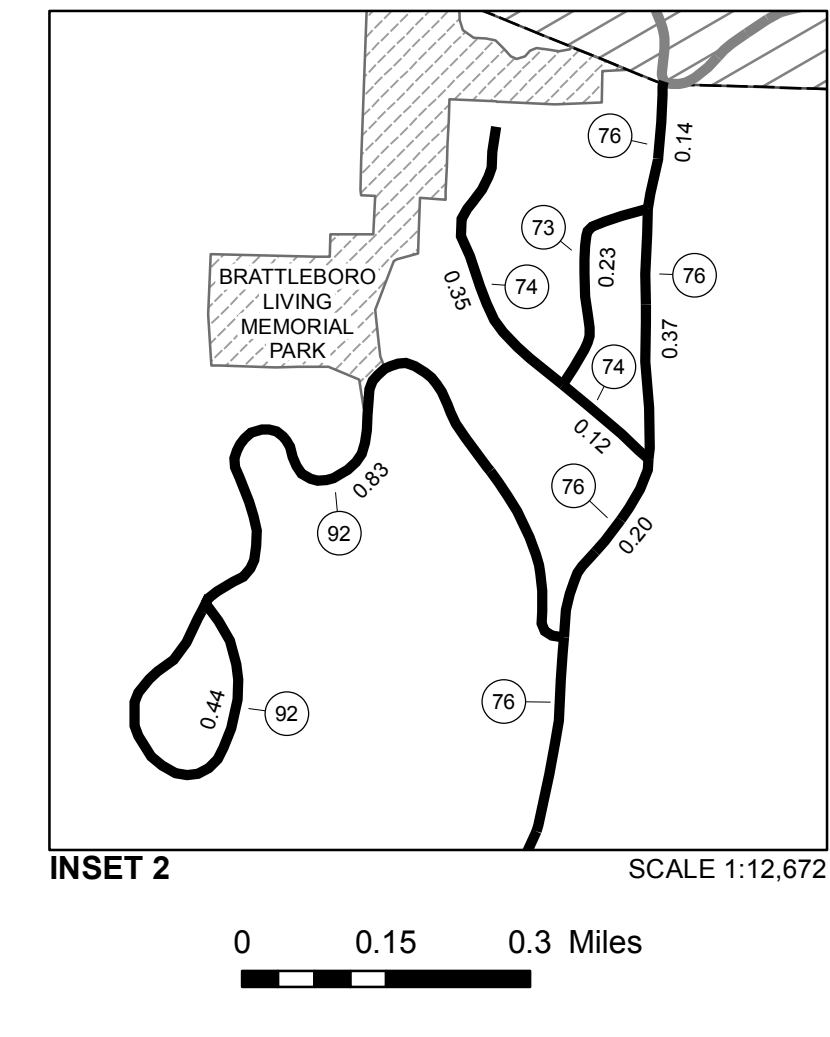
DISCLAIMER:
The untraveled highways (laid-out town highways), discontinued highways, and legal trails hereon are those of which the Agency of Transportation has record; others may exist.

Highway and bridge data by the Agency of Transportation. Town short structures drawn from the VTCULVERTS (formerly VOBCTI) online database. All other data from the Vermont Center for Geographic Information. Only named streams shown.

Vermont State Plane Coordinate System
North American Datum of 1983
SPCS_Zone_Identifier: 4400
Geodetic Reference System 80
4,000-meter grid, Easting - Northing

MILEAGE SUMMARY

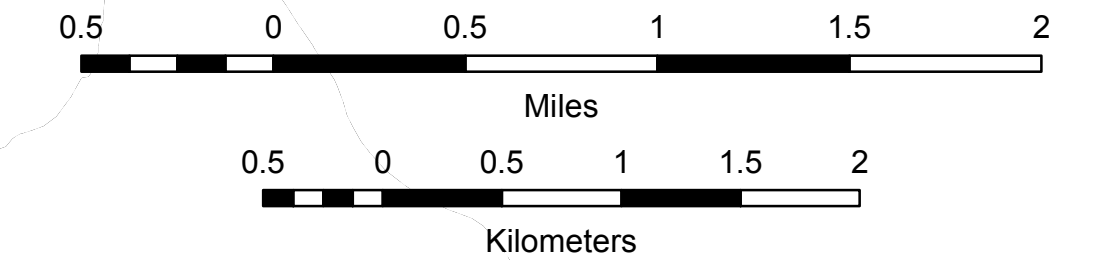
CLASS 1		
TH-1	2.168	
TH-2	2.792	
TH-3	0.326	
TH-4	1.069	
TOTAL CLASS 1	6.355	
CLASS 1 - Ramps		
TH-1	0.065	
TOTAL CLASS 1 - Ramps	0.065	
CLASS 2		
TH-5	2.850	
TH-6	3.800	
TH-7	0.080	
TH-8	3.030	
TH-9	2.060	
TH-10	1.670	
TH-11	0.400	
TOTAL CLASS 2	13.890	
CLASS 3		
TOTAL CLASS 3	64.64	
TOTAL TOWN	84.950	
STATE HIGHWAY		
VT-9	4.412	
VT-30	3.254	
VT-142	1.098	
NSH-BSH	0.135	
TOTAL STATE HIGHWAY	8.899	
US HIGHWAY		
US-5	3.599	
TOTAL US HIGHWAY	3.599	
TOTAL STATE	12.498	
INTERSTATE		
I-91	6.085	
TOTAL INTERSTATE	6.085	
INTERSTATE - Ramps		
I-91	3.692	
TOTAL INTERSTATE - Ramps	3.692	
TOTAL INTERSTATE	9.777	
TOTAL, TRAVELED HIGHWAYS, FEB. 10, 2018:	107.225	
<small>(Excludes Class 4 and Legal Trail Mileage)</small>		

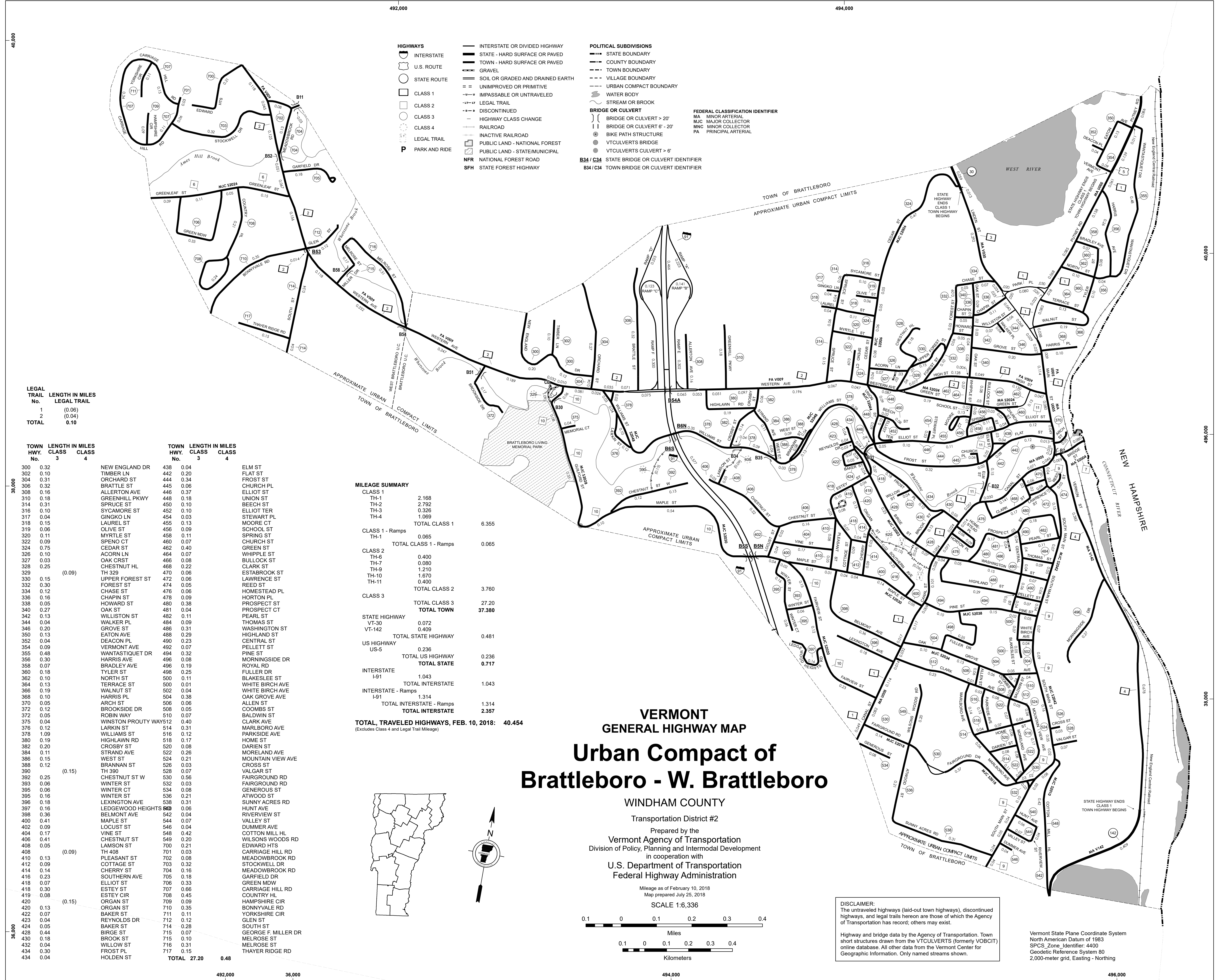


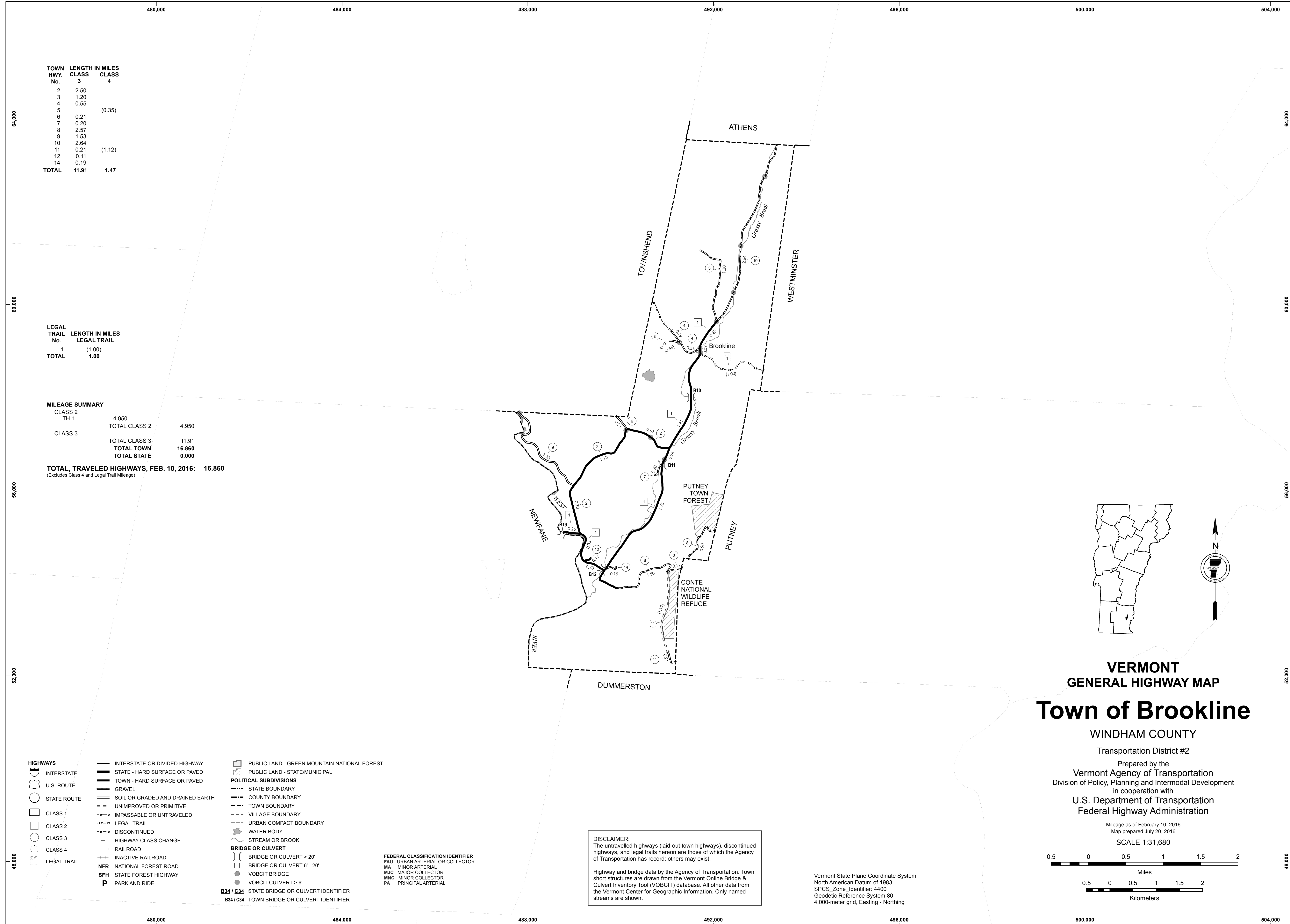
VERMONT
GENERAL HIGHWAY MAP
Town of Brattleboro
WINDHAM COUNTY
Transportation District #2

Prepared by the
Vermont Agency of Transportation
Division of Policy, Planning and Intermodal Development
in cooperation with
U.S. Department of Transportation
Federal Highway Administration

Mileage as of February 10, 2018
Map prepared July 25, 2018
SCALE 1:31,680







TOWN HWY. No.	LENGTH IN MILES	
	CLASS 3	CLASS 4
2	2.50	
3	1.20	
4	0.55	
5		(0.35)
6	0.21	
7	0.20	
8	2.57	
9	1.53	
10	2.64	
11	0.21	(1.12)
12	0.11	
14	0.19	
TOTAL	11.91	1.47

LEGAL TRAIL No.	LENGTH IN MILES LEGAL TRAIL
1	(1.00)
TOTAL	1.00

MILEAGE SUMMARY		
CLASS 2		
TH-1	4.950	
TOTAL CLASS 2	4.950	
CLASS 3		
TOTAL CLASS 3	11.91	
TOTAL TOWN	16.860	
TOTAL STATE	0.000	

TOTAL, TRAVELED HIGHWAYS, FEB. 10, 2016: 16.860
 (Excludes Class 4 and Legal Trail Mileage)

- HIGHWAYS**
 - INTERSTATE
 - U.S. ROUTE
 - STATE ROUTE
 - CLASS 1
 - CLASS 2
 - CLASS 3
 - CLASS 4
 - LEGAL TRAIL
- INTERSTATE OR DIVIDED HIGHWAY
- STATE - HARD SURFACE OR PAVED
- TOWN - HARD SURFACE OR PAVED
- GRAVEL
- SOIL OR GRADED AND DRAINED EARTH
- UNIMPROVED OR PRIMITIVE
- IMPASSABLE OR UNTRAVELED
- LEGAL TRAIL
- DISCONTINUED
- HIGHWAY CLASS CHANGE
- RAILROAD
- INACTIVE RAILROAD
- NATIONAL FOREST ROAD
- STATE FOREST HIGHWAY
- PARK AND RIDE

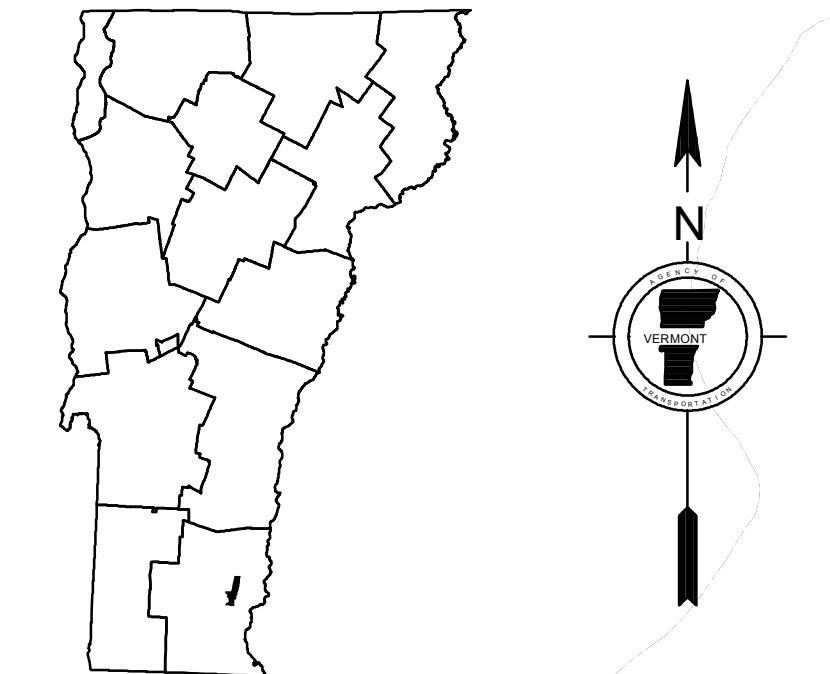
- PUBLIC LAND - GREEN MOUNTAIN NATIONAL FOREST
- PUBLIC LAND - STATE/MUNICIPAL
- POLITICAL SUBDIVISIONS**
 - STATE BOUNDARY
 - COUNTY BOUNDARY
 - TOWN BOUNDARY
 - VILLAGE BOUNDARY
 - URBAN COMPACT BOUNDARY
 - WATER BODY
 - STREAM OR BROOK
- BRIDGE OR CULVERT**
 - BRIDGE OR CULVERT > 20'
 - BRIDGE OR CULVERT 6' - 20'
 - VOBCIT BRIDGE
 - VOBCIT CULVERT > 6'
 - STATE BRIDGE OR CULVERT IDENTIFIER
 - TOWN BRIDGE OR CULVERT IDENTIFIER

- FEDERAL CLASSIFICATION IDENTIFIER
 - FAU URBAN ARTERIAL OR COLLECTOR
 - MA MINOR ARTERIAL
 - MJC MAJOR COLLECTOR
 - MNC MINOR COLLECTOR
 - PA PRINCIPAL ARTERIAL

DISCLAIMER:
 The untraveled highways (laid-out town highways), discontinued highways, and legal trails hereon are those of which the Agency of Transportation has record; others may exist.

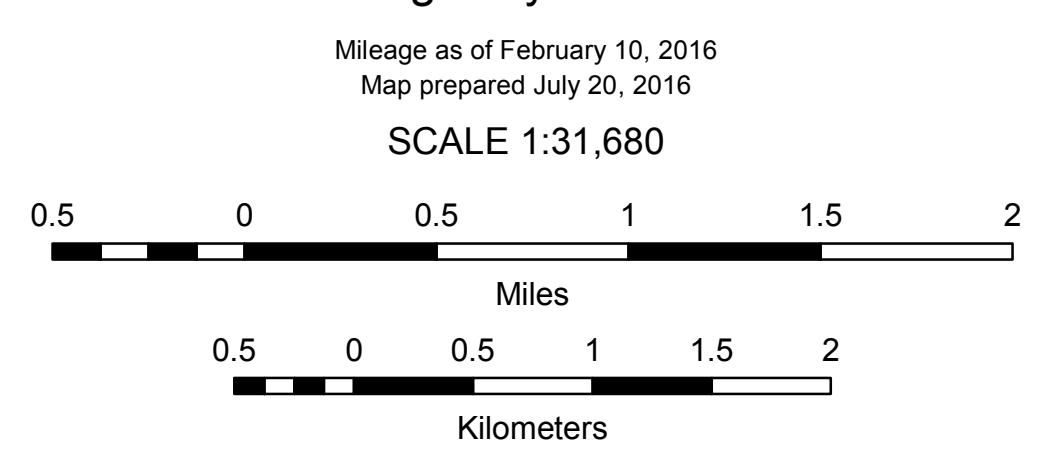
Highway and bridge data by the Agency of Transportation. Town short structures are drawn from the Vermont Online Bridge & Culvert Inventory Tool (VOBCIT) database. All other data from the Vermont Center for Geographic Information. Only named streams are shown.

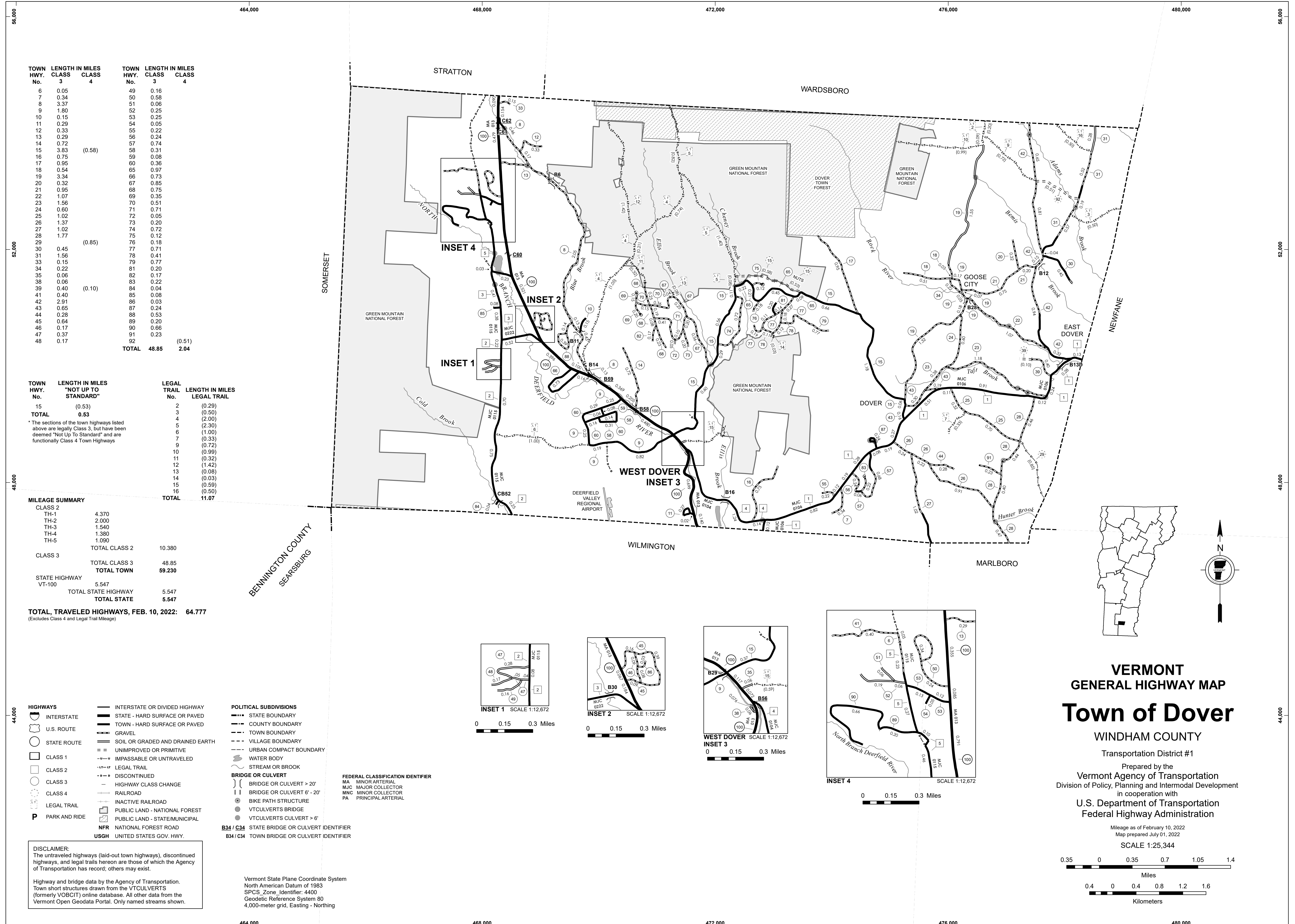
Vermont State Plane Coordinate System
 North American Datum of 1983
 SPCS_Zone_Identifier: 4400
 Geodetic Reference System 80
 4,000-meter grid, Easting - Northing



VERMONT
GENERAL HIGHWAY MAP
Town of Brookline

WINDHAM COUNTY
 Transportation District #2
 Prepared by the
Vermont Agency of Transportation
 Division of Policy, Planning and Intermodal Development
 in cooperation with
U.S. Department of Transportation
 Federal Highway Administration





TOWN HWY. No.	LENGTH IN MILES CLASS 3	CLASS 4	TOWN HWY. No.	LENGTH IN MILES CLASS 3	CLASS 4
6	0.05		49	0.16	
7	0.34		50	0.58	
8	3.37		51	0.06	
9	1.80		52	0.25	
10	0.15		53	0.25	
11	0.29		54	0.05	
12	0.33		55	0.22	
13	0.29		56	0.24	
14	0.72		57	0.74	
15	3.83	(0.58)	58	0.31	
16	0.75		59	0.08	
17	0.95		60	0.36	
18	0.54		65	0.97	
19	3.34		66	0.73	
20	0.32		67	0.85	
21	0.95		68	0.75	
22	1.07		69	0.35	
23	1.56		70	0.51	
24	0.60		71	0.71	
25	1.02		72	0.05	
26	1.37		73	0.20	
27	1.02		74	0.72	
28	1.77		75	0.12	
29		(0.85)	76	0.18	
30	0.45		77	0.71	
31	1.56		78	0.41	
33	0.15		79	0.77	
34	0.22		81	0.20	
35	0.06		82	0.17	
38	0.06		83	0.22	
39	0.40	(0.10)	84	0.04	
41	0.40		85	0.08	
42	2.91		86	0.03	
43	0.65		87	0.24	
44	0.28		88	0.53	
45	0.64		89	0.20	
46	0.17		90	0.66	
47	0.37		91	0.23	
48	0.17		92		(0.51)
TOTAL			48.85	2.04	

TOWN HWY. No.	LENGTH IN MILES "NOT UP TO STANDARD"	LEGAL TRAIL No.	LENGTH IN MILES LEGAL TRAIL
15	(0.53)	2	(0.29)
TOTAL	0.53	3	(0.50)
		4	(2.00)
		5	(2.30)
		6	(1.00)
		7	(0.33)
		9	(0.72)
		10	(0.99)
		11	(0.32)
		12	(1.42)
		13	(0.08)
		14	(0.03)
		15	(0.59)
		16	(0.50)
TOTAL		11.07	

MILEAGE SUMMARY

CLASS 2	LENGTH IN MILES	CLASS 3	LENGTH IN MILES
TH-1	4.370		
TH-2	2.000		
TH-3	1.540		
TH-4	1.380		
TH-5	1.090		
TOTAL CLASS 2	10.380		
TOTAL CLASS 3	48.85		
TOTAL TOWN	59.230		
STATE HIGHWAY VT-100	5.547		
TOTAL STATE HIGHWAY	5.547		
TOTAL STATE	5.547		

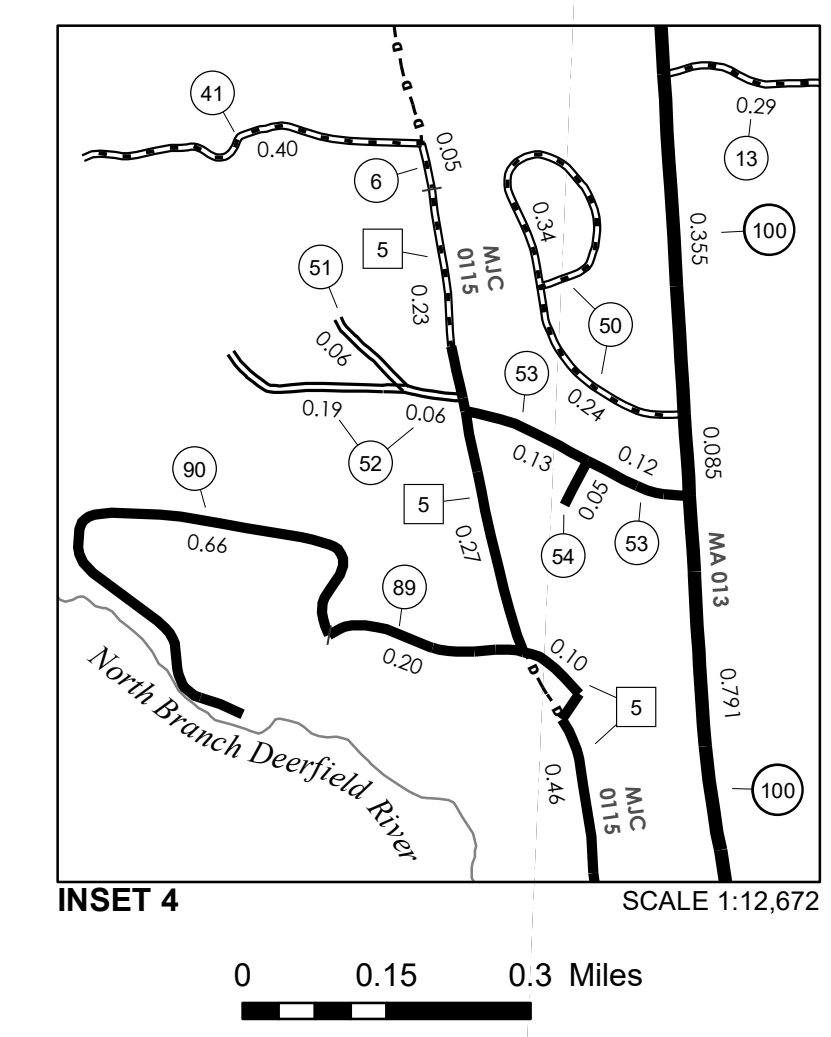
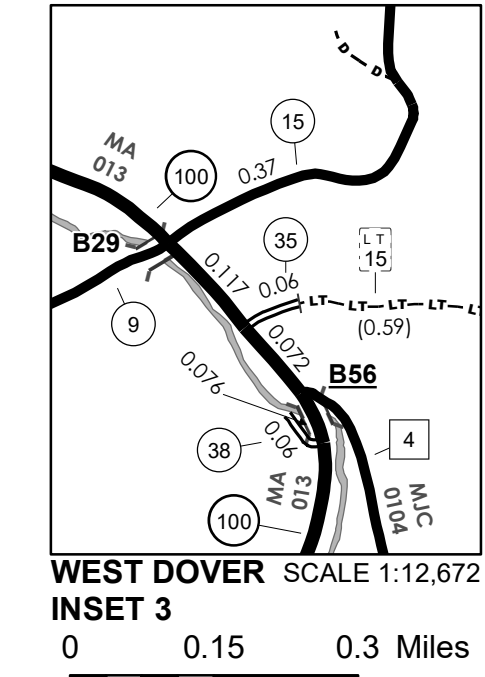
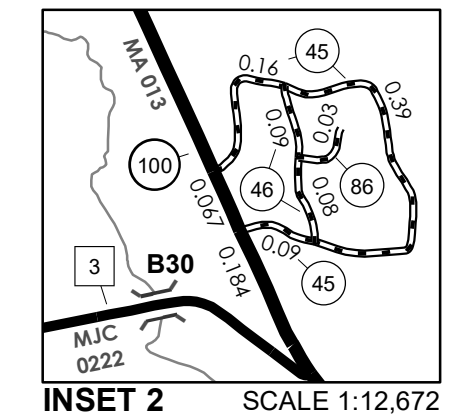
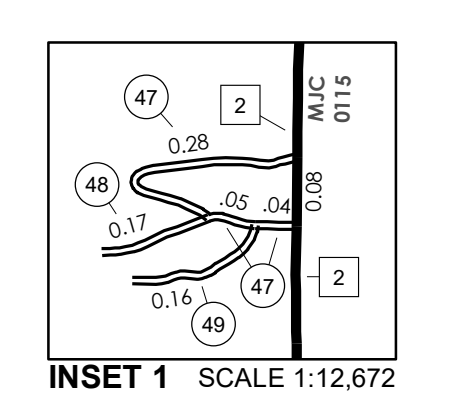
TOTAL, TRAVELED HIGHWAYS, FEB. 10, 2022: 64.777
 (Excludes Class 4 and Legal Trail Mileage)

- HIGHWAYS**
- INTERSTATE
 - U.S. ROUTE
 - STATE ROUTE
 - CLASS 1
 - CLASS 2
 - CLASS 3
 - CLASS 4
 - LEGAL TRAIL
 - PARK AND RIDE
- INTERSTATE OR DIVIDED HIGHWAY**
- STATE - HARD SURFACE OR PAVED
 - TOWN - HARD SURFACE OR PAVED
 - GRAVEL
 - SOIL OR GRADED AND DRAINED EARTH
 - UNIMPROVED OR PRIMITIVE
 - IMPASSABLE OR UNTRAVELED
 - LEGAL TRAIL
 - DISCONTINUED
 - HIGHWAY CLASS CHANGE
 - RAILROAD
 - INACTIVE RAILROAD
 - PUBLIC LAND - NATIONAL FOREST
 - PUBLIC LAND - STATE/MUNICIPAL
 - NFR NATIONAL FOREST ROAD
 - USGH UNITED STATES GOV. HWY.
- POLITICAL SUBDIVISIONS**
- STATE BOUNDARY
 - COUNTY BOUNDARY
 - TOWN BOUNDARY
 - VILLAGE BOUNDARY
 - URBAN COMPACT BOUNDARY
 - WATER BODY
 - STREAM OR BROOK
- BRIDGE OR CULVERT**
- BRIDGE OR CULVERT > 20'
 - BRIDGE OR CULVERT 6' - 20'
 - BIKE PATH STRUCTURE
 - VT CULVERTS BRIDGE
 - VT CULVERTS CULVERT > 6'
- STATE BRIDGE OR CULVERT IDENTIFIER**
- B34 / C34 STATE BRIDGE OR CULVERT IDENTIFIER
 - B34 / C34 TOWN BRIDGE OR CULVERT IDENTIFIER
- FEDERAL CLASSIFICATION IDENTIFIER**
- MA MINOR ARTERIAL
 - MJC MAJOR COLLECTOR
 - MNC MINOR COLLECTOR
 - PA PRINCIPAL ARTERIAL

DISCLAIMER:
 The untraveled highways (laid-out town highways), discontinued highways, and legal trails hereon are those of which the Agency of Transportation has record; others may exist.

Highway and bridge data by the Agency of Transportation. Town short structures drawn from the VTCULVERTS (formerly VOBCIT) online database. All other data from the Vermont Open Geodata Portal. Only named streams shown.

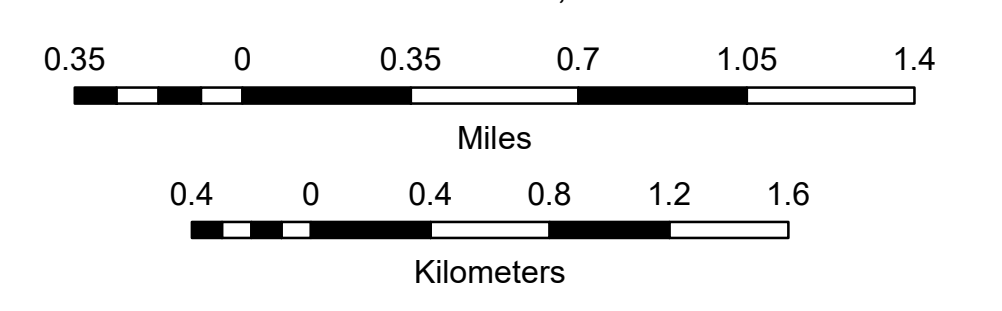
Vermont State Plane Coordinate System
 North American Datum of 1983
 SPCS_Zone_Identifier: 4400
 Geodetic Reference System 80
 4,000-meter grid, Easting - Northing

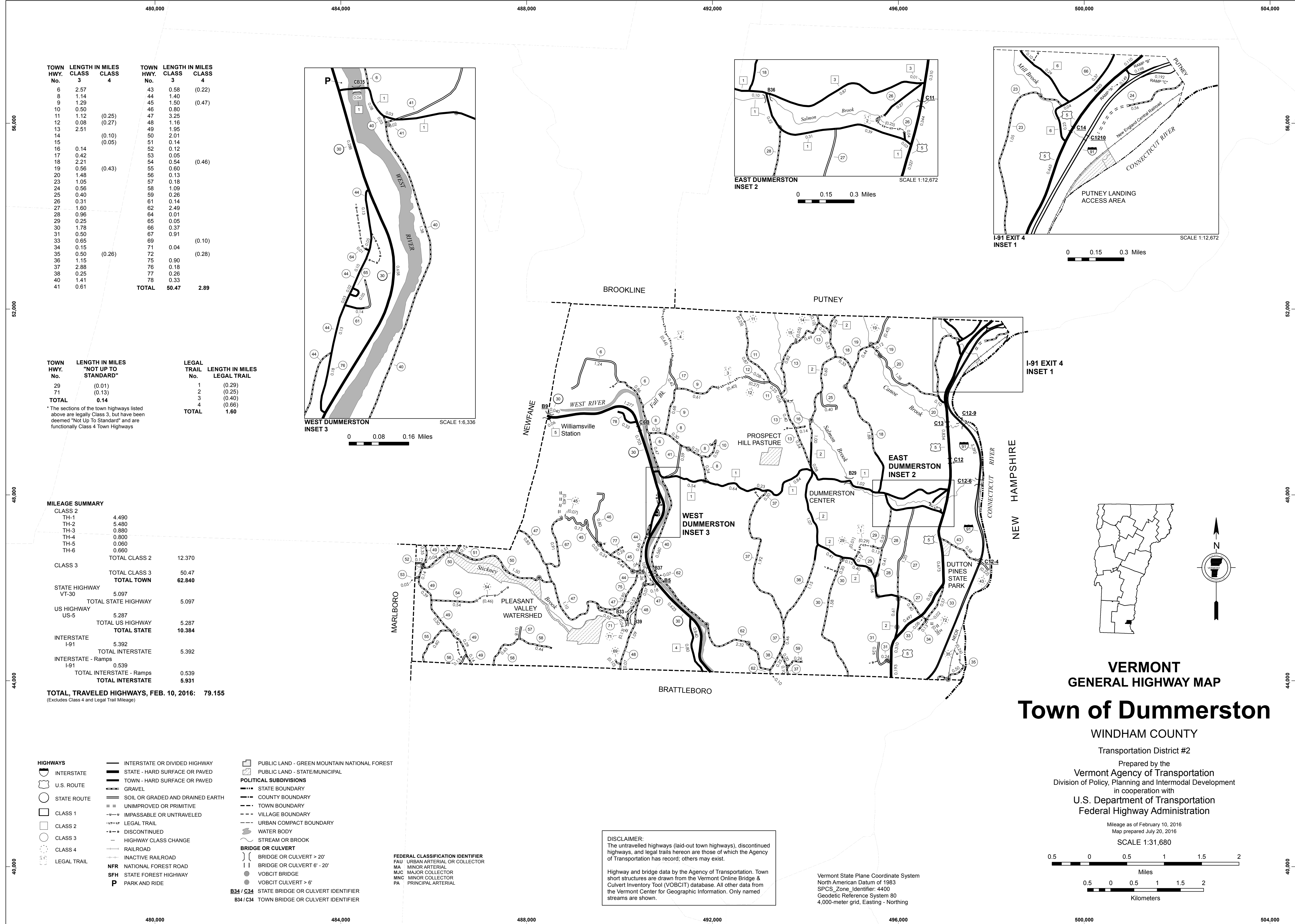


VERMONT GENERAL HIGHWAY MAP

Town of Dover

WINDHAM COUNTY
 Transportation District #1
 Prepared by the Vermont Agency of Transportation
 Division of Policy, Planning and Intermodal Development
 in cooperation with
 U.S. Department of Transportation
 Federal Highway Administration





TOWN HWY. No.	LENGTH IN MILES CLASS 3	LENGTH IN MILES CLASS 4	TOWN HWY. No.	LENGTH IN MILES CLASS 3	LENGTH IN MILES CLASS 4
6	2.57		43	0.58	(0.22)
8	1.14		44	1.40	
9	1.29		45	1.50	(0.47)
10	0.50		46	0.80	
11	1.12	(0.25)	47	3.25	
12	0.08	(0.27)	48	1.16	
13	2.51		49	1.95	
14		(0.10)	50	2.01	
15		(0.05)	51	0.14	
16	0.14		52	0.12	
17	0.42		53	0.05	
18	2.21		54	0.54	(0.46)
19	0.56	(0.43)	55	0.60	
20	1.48		56	0.13	
23	1.05		57	0.18	
24	0.56		58	1.09	
25	0.40		59	0.26	
26	0.31		61	0.14	
27	1.60		62	2.49	
28	0.96		64	0.01	
29	0.25		65	0.05	
30	1.78		66	0.37	
31	0.50		67	0.91	
33	0.65		69		(0.10)
34	0.15		71	0.04	
35	0.50	(0.26)	72		(0.28)
36	1.15		75	0.90	
37	2.88		76	0.18	
38	0.25		77	0.26	
40	1.41		78	0.33	
41	0.61				
			TOTAL	50.47	2.89

TOWN HWY. No.	LENGTH IN MILES "NOT UP TO STANDARD"	LEGAL TRAIL No.	LENGTH IN MILES LEGAL TRAIL
29	(0.01)	1	(0.29)
71	(0.13)	2	(0.25)
TOTAL	0.14	3	(0.40)
		4	(0.65)
		TOTAL	1.60

* The sections of the town highways listed above are legally Class 3, but have been deemed "Not Up To Standard" and are functionally Class 4 Town Highways

MILEAGE SUMMARY

CLASS 2		
TH-1	4.490	
TH-2	5.480	
TH-3	0.880	
TH-4	0.800	
TH-5	0.060	
TH-6	0.660	
TOTAL CLASS 2		12.370
TOTAL CLASS 3		50.47
TOTAL TOWN		62.840
STATE HIGHWAY		
VT-30	5.097	
TOTAL STATE HIGHWAY		5.097
US HIGHWAY		
US-5	5.287	
TOTAL US HIGHWAY		5.287
TOTAL STATE		10.384
INTERSTATE		
I-91	5.392	
TOTAL INTERSTATE		5.392
INTERSTATE - Ramps		
I-91	0.539	
TOTAL INTERSTATE - Ramps		0.539
TOTAL INTERSTATE		5.931

TOTAL, TRAVELED HIGHWAYS, FEB. 10, 2016: 79.155
(Excludes Class 4 and Legal Trail Mileage)

- HIGHWAYS**
- INTERSTATE OR DIVIDED HIGHWAY
 - INTERSTATE
 - U.S. ROUTE
 - STATE ROUTE
 - CLASS 1
 - CLASS 2
 - CLASS 3
 - CLASS 4
 - LEGAL TRAIL
 - INTERSTATE OR DIVIDED HIGHWAY
 - STATE - HARD SURFACE OR PAVED
 - TOWN - HARD SURFACE OR PAVED
 - GRAVEL
 - SOIL OR GRADED AND DRAINED EARTH
 - UNIMPROVED OR PRIMITIVE
 - IMPASSABLE OR UNTRAVELED
 - LEGAL TRAIL
 - DISCONTINUED
 - HIGHWAY CLASS CHANGE
 - RAILROAD
 - INACTIVE RAILROAD
 - NFR NATIONAL FOREST ROAD
 - SFH STATE FOREST HIGHWAY
 - P PARK AND RIDE
 - PUBLIC LAND - GREEN MOUNTAIN NATIONAL FOREST
 - PUBLIC LAND - STATE/MUNICIPAL
 - POLITICAL SUBDIVISIONS**
 - STATE BOUNDARY
 - COUNTY BOUNDARY
 - TOWN BOUNDARY
 - VILLAGE BOUNDARY
 - URBAN COMPACT BOUNDARY
 - WATER BODY
 - STREAM OR BROOK
 - BRIDGE OR CULVERT**
 - BRIDGE OR CULVERT > 20'
 - BRIDGE OR CULVERT 6' - 20'
 - VOBCIT BRIDGE
 - VOBCIT CULVERT > 6'
 - STATE BRIDGE OR CULVERT IDENTIFIER
 - TOWN BRIDGE OR CULVERT IDENTIFIER
 - FEDERAL CLASSIFICATION IDENTIFIER
 - FAU URBAN ARTERIAL OR COLLECTOR
 - MA MINOR ARTERIAL
 - MJC MAJOR COLLECTOR
 - MNC MINOR COLLECTOR
 - PA PRINCIPAL ARTERIAL

DISCLAIMER:
The untraveled highways (laid-out town highways), discontinued highways, and legal trails hereon are those of which the Agency of Transportation has record; others may exist.

Highway and bridge data by the Agency of Transportation. Town short structures are drawn from the Vermont Online Bridge & Culvert Inventory Tool (VOBCIT) database. All other data from the Vermont Center for Geographic Information. Only named streams are shown.

Vermont State Plane Coordinate System
North American Datum of 1983
SPCS_Zone_Identifier: 4400
Geodetic Reference System 80
4,000-meter grid, Easting - Northing

VERMONT GENERAL HIGHWAY MAP

Town of Dummerston

WINDHAM COUNTY

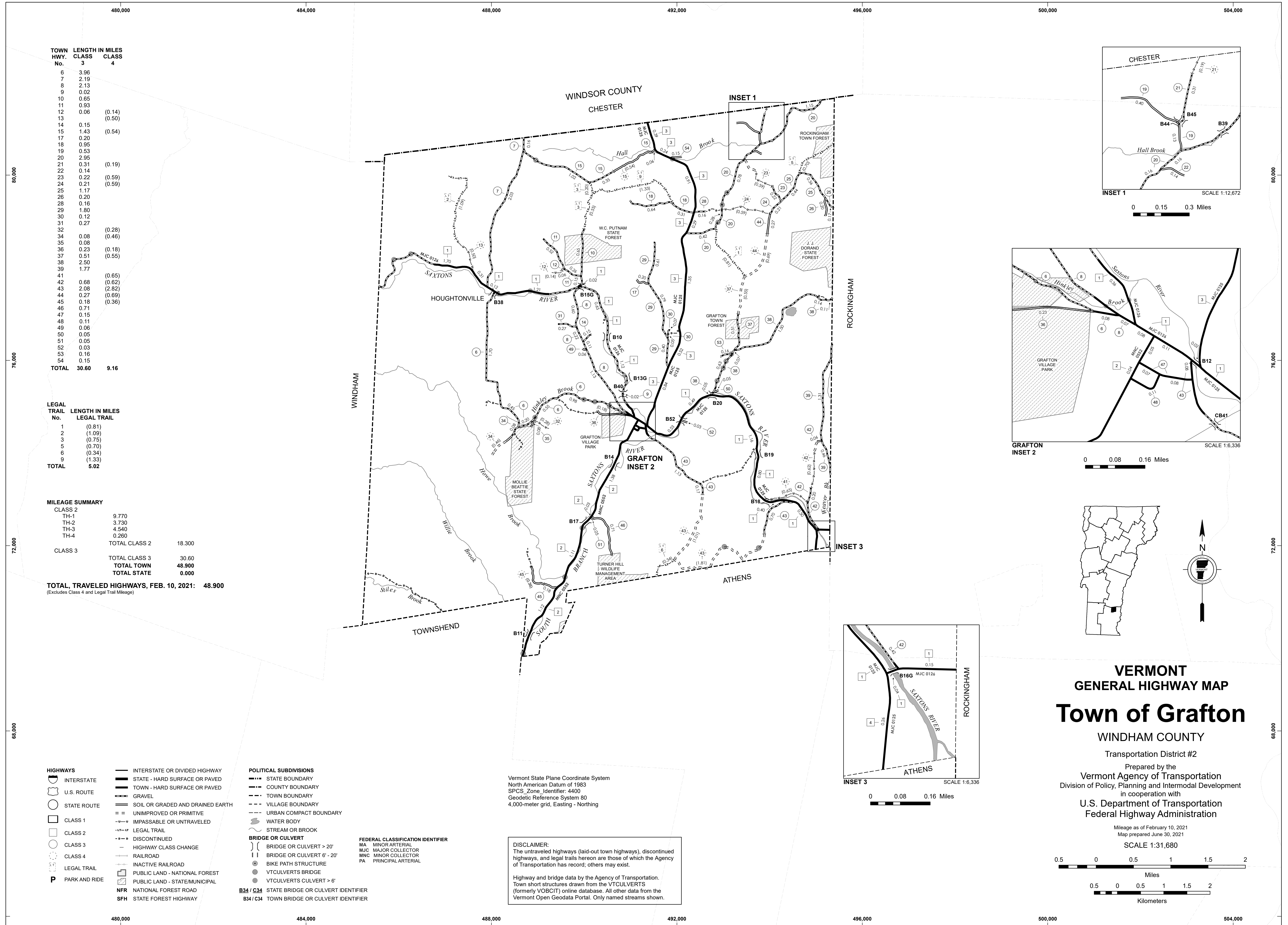
Transportation District #2

Prepared by the
Vermont Agency of Transportation
Division of Policy, Planning and Intermodal Development
in cooperation with
U.S. Department of Transportation
Federal Highway Administration

Mileage as of February 10, 2016
Map prepared July 20, 2016

SCALE 1:31,680





TOWN HWY. No.	LENGTH IN MILES CLASS 3	LENGTH IN MILES CLASS 4
6	3.96	
7	2.19	
8	2.13	
9	0.02	
10	0.65	
11	0.93	
12	0.06	(0.14)
13		(0.50)
14	0.15	
15	1.43	(0.54)
17	0.20	
18	0.95	
19	0.53	
20	2.95	
21	0.31	(0.19)
22	0.14	
23	0.22	(0.59)
24	0.21	(0.59)
25	1.17	
26	0.20	
28	0.16	
29	1.80	
30	0.12	
31	0.27	
32		(0.28)
34	0.08	(0.46)
35	0.08	
36	0.23	(0.18)
37	0.51	(0.55)
38	2.50	
39	1.77	
41		(0.65)
42	0.68	(0.62)
43	2.08	(2.82)
44	0.27	(0.69)
45	0.18	(0.36)
46	0.71	
47	0.15	
48	0.11	
49	0.06	
50	0.05	
51	0.05	
52	0.03	
53	0.16	
54	0.15	
TOTAL	30.60	9.16

LEGAL TRAIL No.	LENGTH IN MILES LEGAL TRAIL
1	(0.81)
2	(1.09)
3	(0.75)
5	(0.70)
6	(0.34)
9	(1.33)
TOTAL	5.02

MILEAGE SUMMARY		
CLASS 2		
TH-1	9.770	
TH-2	3.730	
TH-3	4.540	
TH-4	0.260	
TOTAL CLASS 2	18.300	
CLASS 3		
TOTAL CLASS 3	30.60	
TOTAL TOWN	48.900	
TOTAL STATE	0.000	

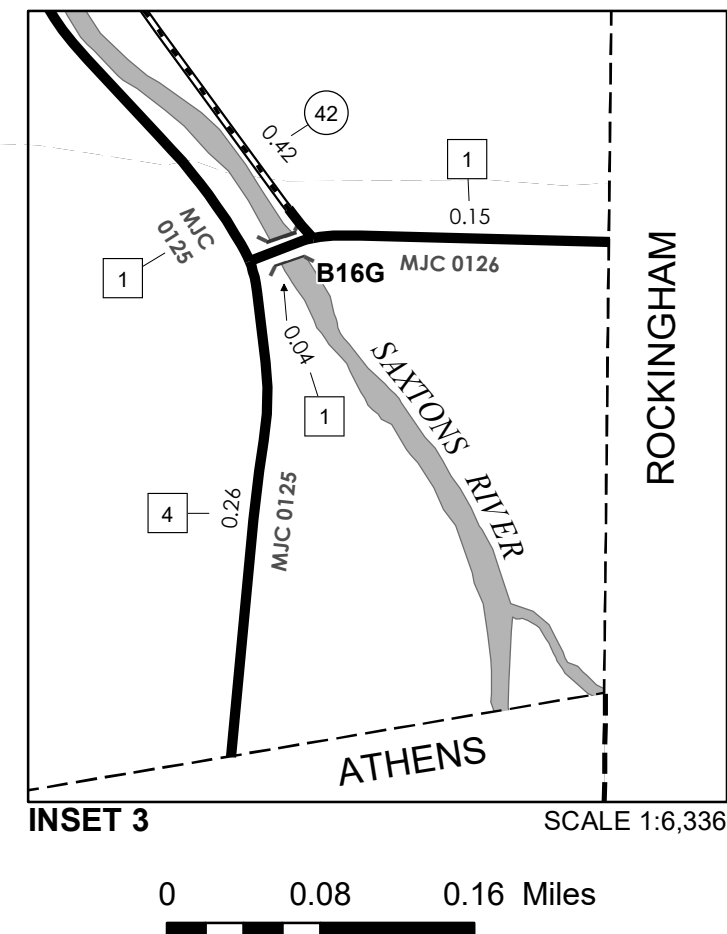
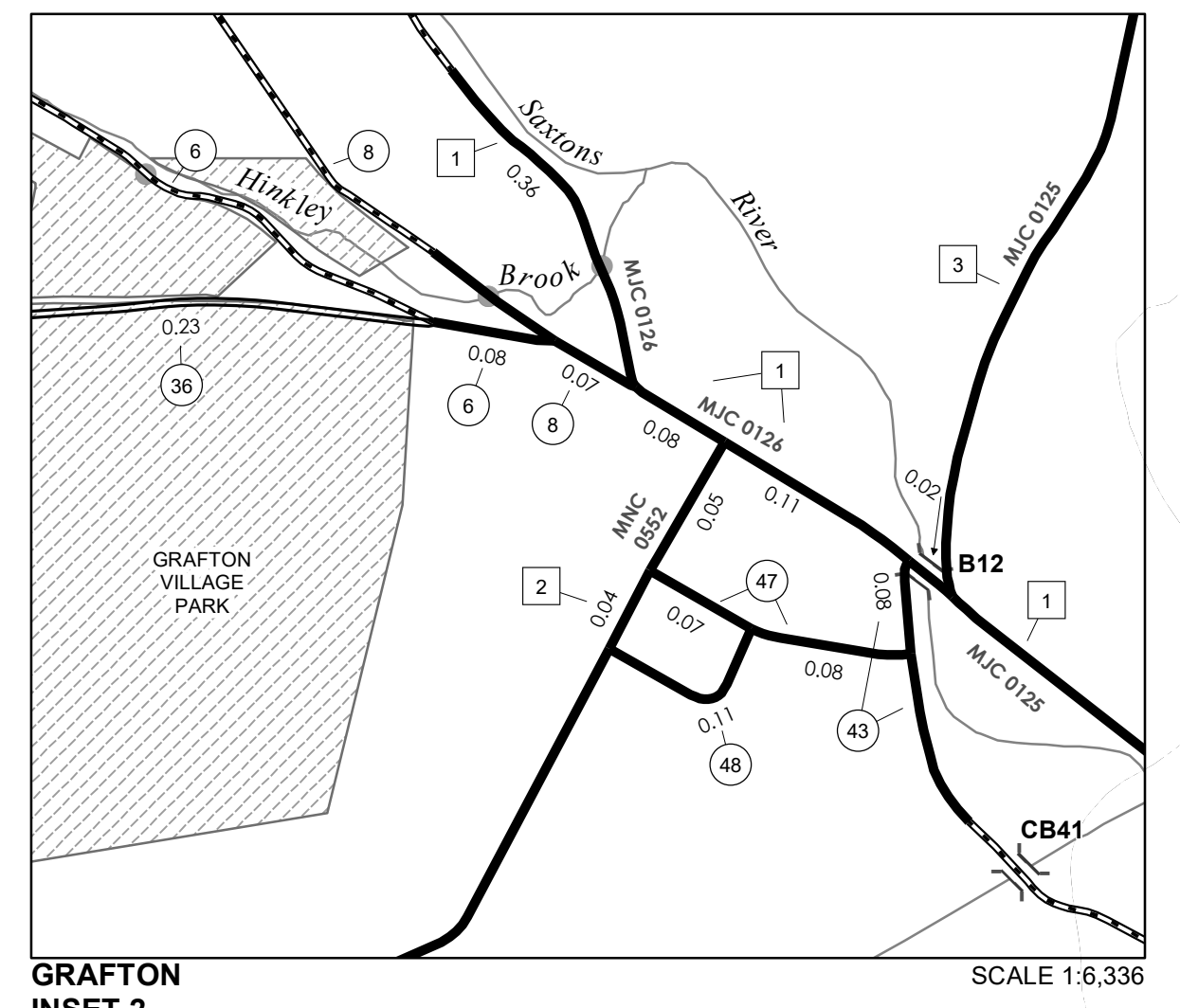
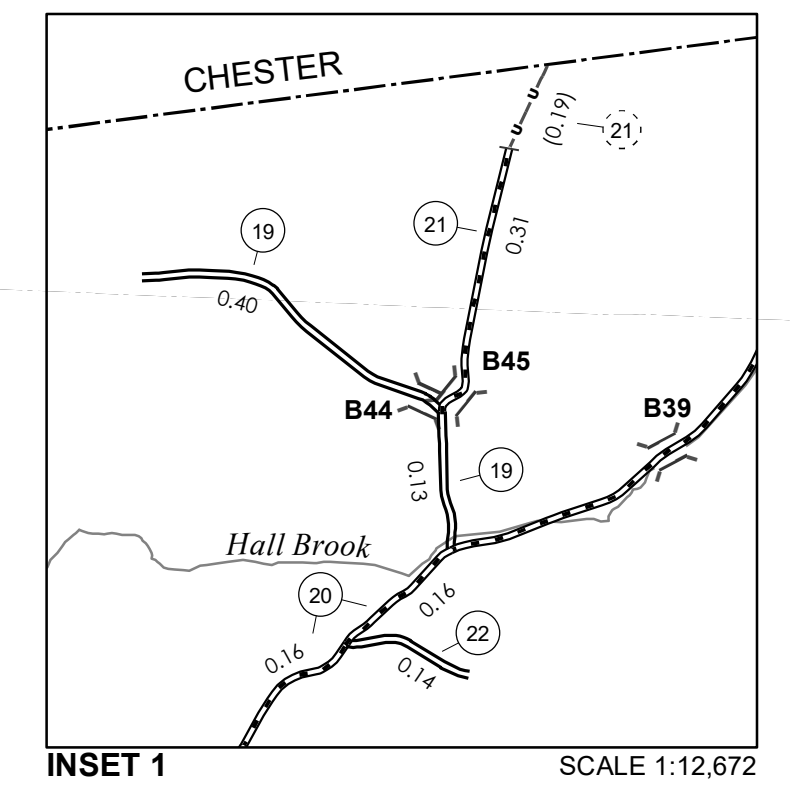
TOTAL, TRAVELED HIGHWAYS, FEB. 10, 2021: 48.900
 (Excludes Class 4 and Legal Trail Mileage)

- HIGHWAYS**
 - INTERSTATE
 - U.S. ROUTE
 - STATE ROUTE
 - CLASS 1
 - CLASS 2
 - CLASS 3
 - CLASS 4
 - LEGAL TRAIL
 - PARK AND RIDE
- INTERSTATE OR DIVIDED HIGHWAY
- STATE - HARD SURFACE OR PAVED
- TOWN - HARD SURFACE OR PAVED
- GRAVEL
- SOIL OR GRADED AND DRAINED EARTH
- UNIMPROVED OR PRIMITIVE
- IMPASSABLE OR UNTRAVELED
- LEGAL TRAIL
- DISCONTINUED
- HIGHWAY CLASS CHANGE
- RAILROAD
- INACTIVE RAILROAD
- PUBLIC LAND - NATIONAL FOREST
- PUBLIC LAND - STATE/MUNICIPAL
- NFR NATIONAL FOREST ROAD
- SFH STATE FOREST HIGHWAY

- POLITICAL SUBDIVISIONS**
 - STATE BOUNDARY
 - COUNTY BOUNDARY
 - TOWN BOUNDARY
 - VILLAGE BOUNDARY
 - URBAN COMPACT BOUNDARY
 - WATER BODY
 - STREAM OR BROOK
- BRIDGE OR CULVERT**
 - BRIDGE OR CULVERT > 20'
 - BRIDGE OR CULVERT 6' - 20'
 - BIKE PATH STRUCTURE
 - VT CULVERTS BRIDGE
 - VT CULVERTS CULVERT > 6'
 - B34 / C34 STATE BRIDGE OR CULVERT IDENTIFIER
 - B34 / C34 TOWN BRIDGE OR CULVERT IDENTIFIER
- FEDERAL CLASSIFICATION IDENTIFIER**
 - MA MINOR ARTERIAL
 - MJC MAJOR COLLECTOR
 - MNC MINOR COLLECTOR
 - PA PRINCIPAL ARTERIAL

Vermont State Plane Coordinate System
 North American Datum of 1983
 SPCS_Zone_Identifier: 4400
 Geodetic Reference System 80
 4,000-meter grid, Easting - Northing

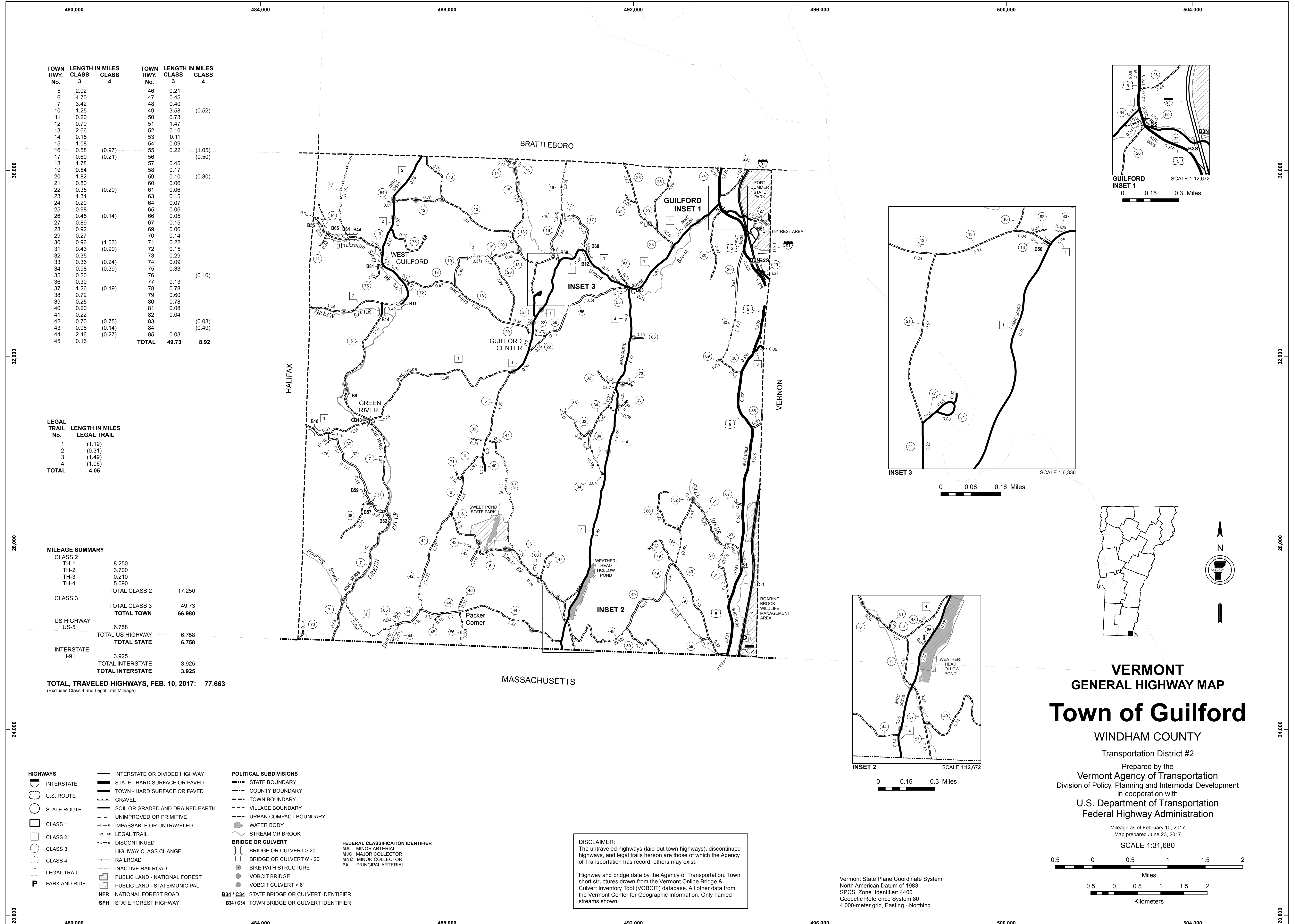
DISCLAIMER:
 The untraveled highways (laid-out town highways), discontinued highways, and legal trails hereon are those of which the Agency of Transportation has record; others may exist.
 Highway and bridge data by the Agency of Transportation. Town short structures drawn from the VT CULVERTS (formerly VOBCIT) online database. All other data from the Vermont Open Geodata Portal. Only named streams shown.



VERMONT GENERAL HIGHWAY MAP
Town of Grafton
 WINDHAM COUNTY
 Transportation District #2

Prepared by the
 Vermont Agency of Transportation
 Division of Policy, Planning and Intermodal Development
 in cooperation with
 U.S. Department of Transportation
 Federal Highway Administration

Mileage as of February 10, 2021
 Map prepared June 30, 2021
SCALE 1:31,680

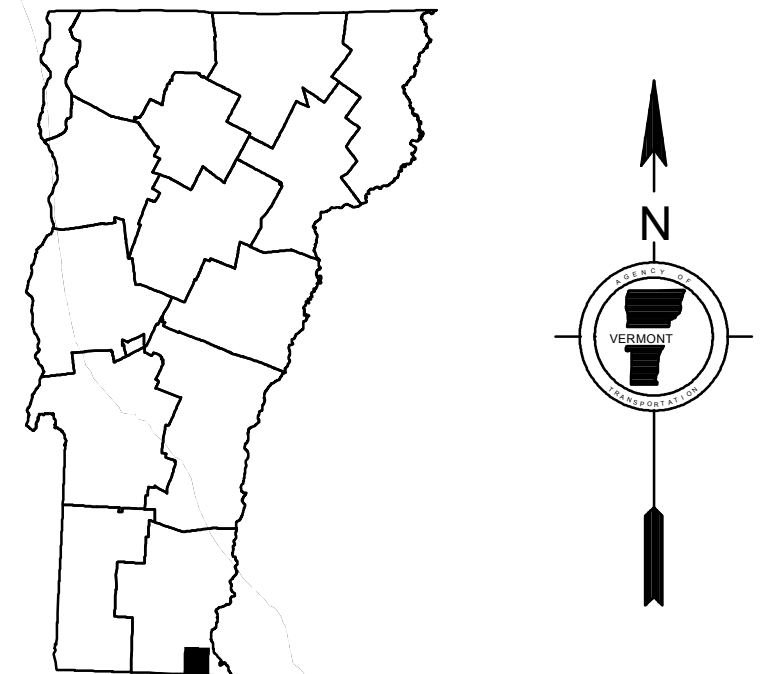
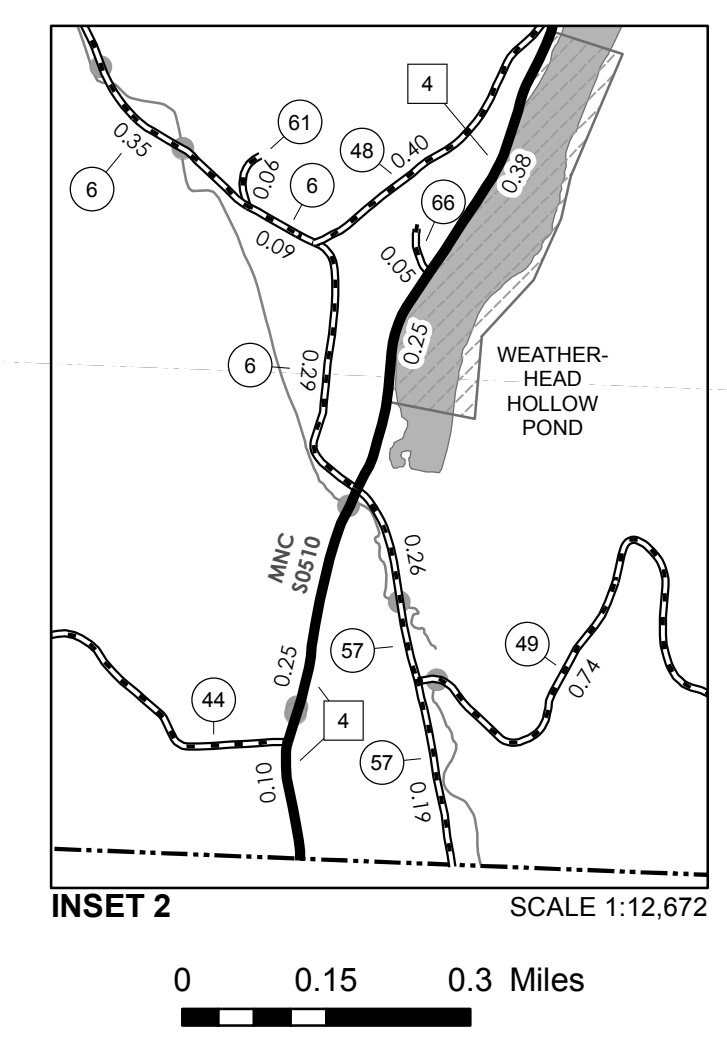
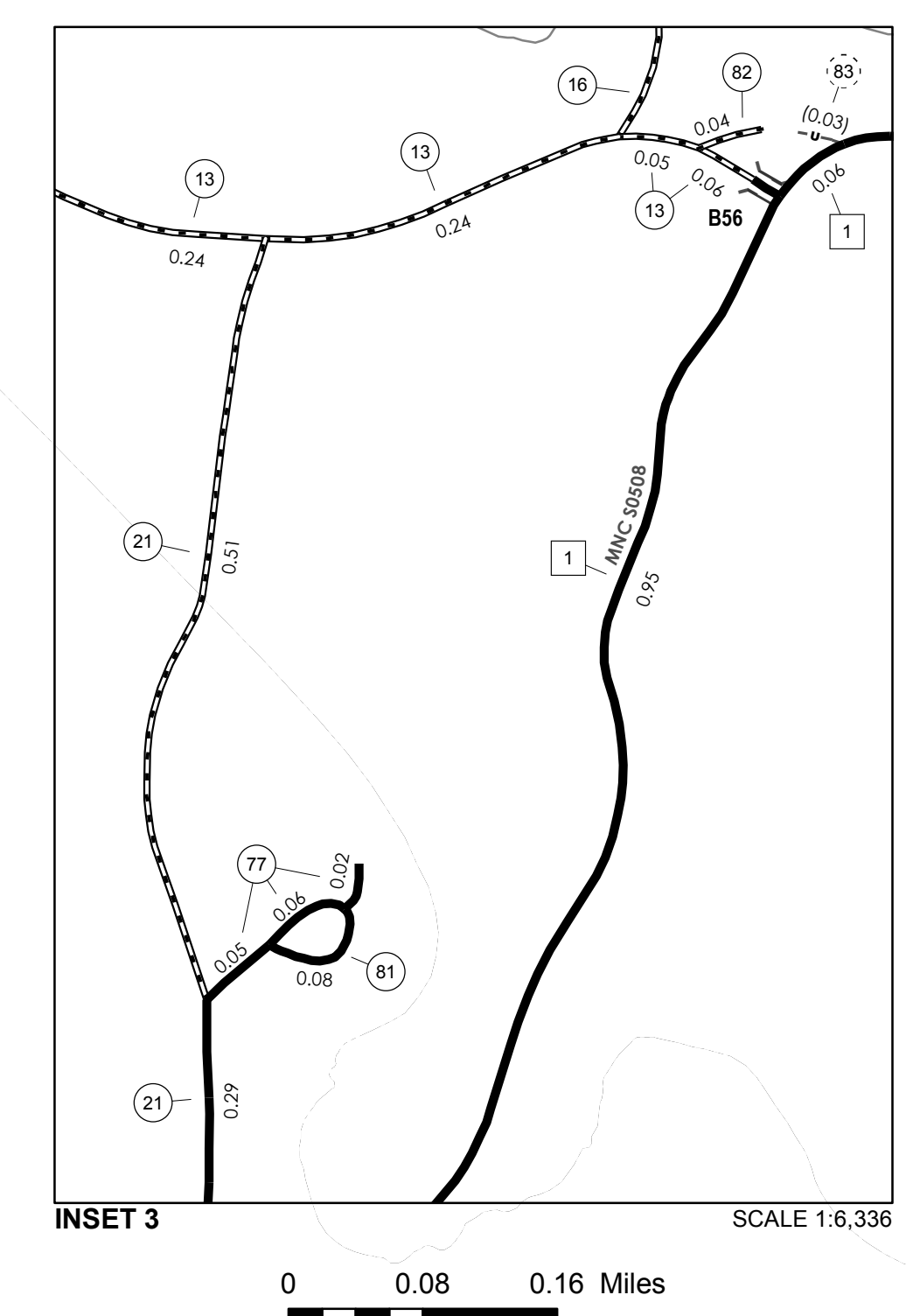
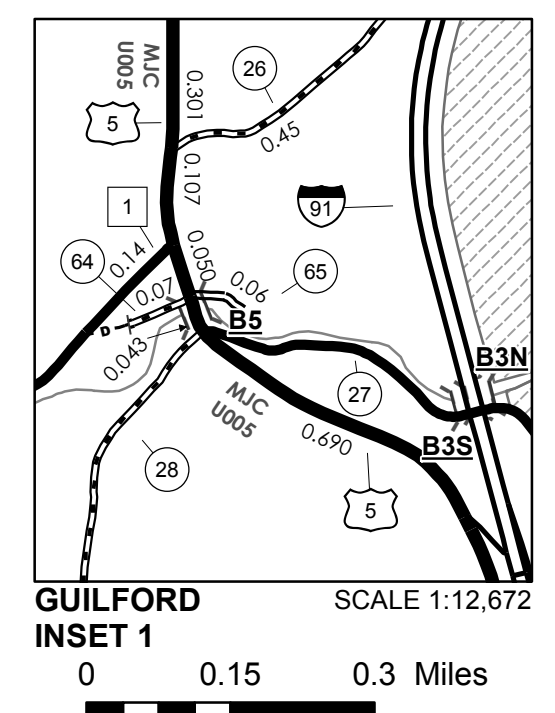


TOWN HWY. No.	LENGTH IN MILES CLASS 3	LENGTH IN MILES CLASS 4	TOWN HWY. No.	LENGTH IN MILES CLASS 3	LENGTH IN MILES CLASS 4
5	2.02		46	0.21	
6	4.70		47	0.45	
7	3.42		48	0.40	
10	1.25		49	3.58	(0.52)
11	0.20		50	0.73	
12	0.70		51	1.47	
13	2.66		52	0.10	
14	0.15		53	0.11	
15	1.08		54	0.09	
16	0.58	(0.97)	55	0.22	(1.05)
17	0.60	(0.21)	56		(0.50)
18	1.78		57	0.45	
19	0.54		58	0.17	
20	1.82		59	0.10	(0.80)
21	0.80		60	0.06	
22	0.35	(0.20)	61	0.06	
23	1.34		63	0.15	
24	0.20		64	0.07	
25	0.38		65	0.06	
26	0.45	(0.14)	66	0.05	
27	0.89		67	0.15	
28	0.92		69	0.06	
29	0.27		70	0.14	
30	0.96	(1.03)	71	0.22	
31	0.43	(0.90)	72	0.15	
32	0.35		73	0.29	
33	0.36	(0.24)	74	0.09	
34	0.98	(0.39)	75	0.33	
35	0.20		76		(0.10)
36	0.30		77	0.13	
37	1.26	(0.19)	78	0.78	
38	0.72		79	0.60	
39	0.25		80	0.78	
40	0.20		81	0.08	
41	0.22		82	0.04	
42	0.70	(0.75)	83		(0.03)
43	0.08	(0.14)	84		(0.49)
44	2.46	(0.27)	85	0.03	
45	0.16				
TOTAL			49.73	8.92	

LEGAL TRAIL No.	LENGTH IN MILES LEGAL TRAIL
1	(1.19)
2	(0.31)
3	(1.49)
4	(1.06)
TOTAL	4.05

MILEAGE SUMMARY		
CLASS 2		
TH-1	8.250	
TH-2	3.700	
TH-3	0.210	
TH-4	5.090	
TOTAL CLASS 2		17.250
CLASS 3		
TOTAL CLASS 3		49.73
TOTAL TOWN		66.980
US HIGHWAY US-5	6.758	
TOTAL US HIGHWAY		6.758
TOTAL STATE		6.758
INTERSTATE I-91	3.925	
TOTAL INTERSTATE		3.925
TOTAL INTERSTATE		3.925

TOTAL, TRAVELED HIGHWAYS, FEB. 10, 2017: 77.663
 (Excludes Class 4 and Legal Trail Mileage)



**VERMONT
GENERAL HIGHWAY MAP**

Town of Guilford

WINDHAM COUNTY

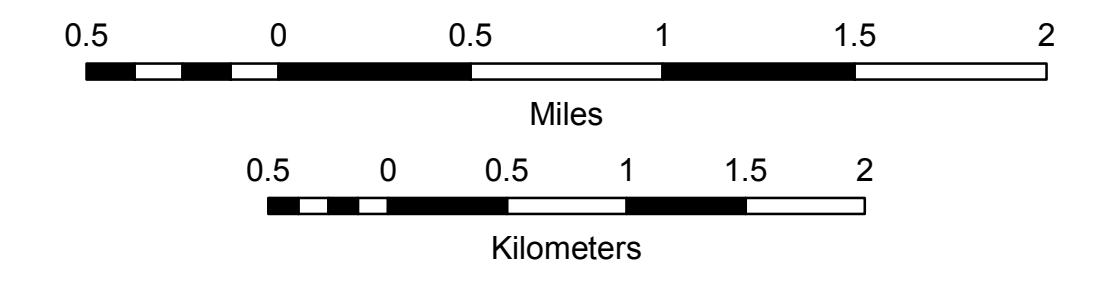
Transportation District #2

Prepared by the
Vermont Agency of Transportation
Division of Policy, Planning and Intermodal Development
in cooperation with

U.S. Department of Transportation
Federal Highway Administration

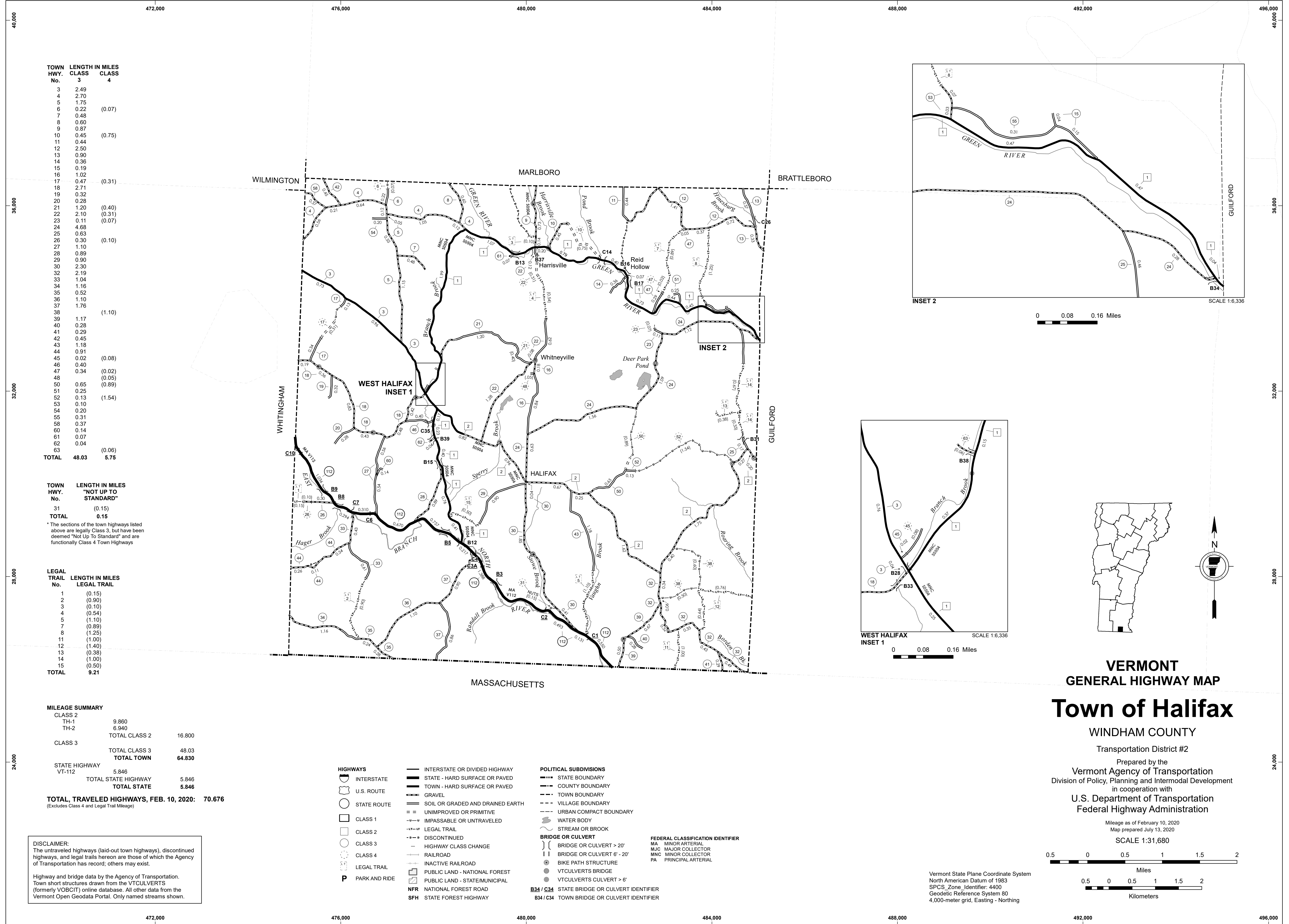
Mileage as of February 10, 2017
Map prepared June 23, 2017

SCALE 1:31,680



DISCLAIMER:
The untraveled highways (laid-out town highways), discontinued highways, and legal trails hereon are those of which the Agency of Transportation has record; others may exist.

Highway and bridge data by the Agency of Transportation. Town short structures drawn from the Vermont Online Bridge & Culvert Inventory Tool (VOBCIT) database. All other data from the Vermont Center for Geographic Information. Only named streams shown.



TOWN HWY. No.	LENGTH IN MILES CLASS 3	LENGTH IN MILES CLASS 4
3	2.49	
4	2.70	
5	1.75	
6	0.22	(0.07)
7	0.48	
8	0.60	
9	0.87	
10	0.45	(0.75)
11	0.44	
12	2.50	
13	0.90	
14	0.36	
15	0.19	
16	1.02	
17	0.47	(0.31)
18	2.71	
19	0.32	
20	0.28	
21	1.20	(0.40)
22	2.10	(0.31)
23	0.11	(0.07)
24	4.68	
25	0.63	
26	0.30	(0.10)
27	1.10	
28	0.89	
29	0.90	
30	2.30	
32	2.19	
33	1.04	
34	1.16	
35	0.52	
36	1.10	
37	1.76	
38		(1.10)
39	1.17	
40	0.28	
41	0.29	
42	0.45	
43	1.18	
44	0.91	
45	0.02	(0.08)
46	0.40	
47	0.34	(0.02)
48		(0.05)
50	0.65	(0.89)
51	0.25	
52	0.13	(1.54)
53	0.10	
54	0.20	
55	0.31	
58	0.37	
60	0.14	
61	0.07	
62	0.04	
63		(0.06)
TOTAL	48.03	5.75

TOWN HWY. No.	LENGTH IN MILES "NOT UP TO STANDARD"
31	(0.15)
TOTAL	0.15

*The sections of the town highways listed above are legally Class 3, but have been deemed "Not Up To Standard" and are functionally Class 4 Town Highways

LEGAL TRAIL No.	LENGTH IN MILES LEGAL TRAIL
1	(0.15)
2	(0.90)
3	(0.10)
4	(0.54)
5	(1.10)
7	(0.89)
8	(1.25)
11	(1.00)
12	(1.40)
13	(0.38)
14	(1.00)
15	(0.50)
TOTAL	9.21

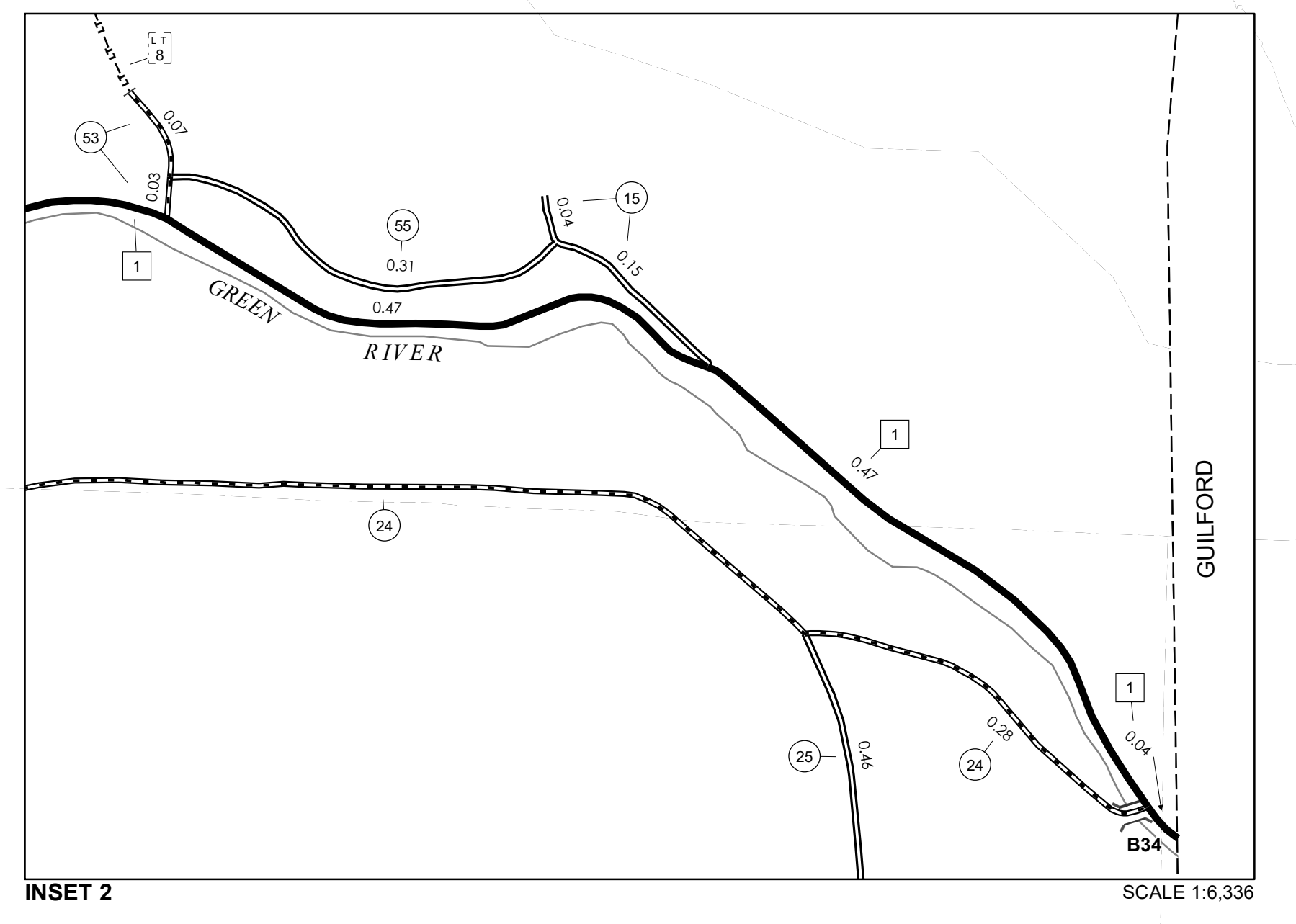
MILEAGE SUMMARY			
CLASS 2			
TH-1	9.860		
TH-2	6.940		
	TOTAL CLASS 2		16.800
CLASS 3			
	TOTAL CLASS 3		48.03
	TOTAL TOWN		64.830
STATE HIGHWAY			
VT-112	5.846		
	TOTAL STATE HIGHWAY		5.846
	TOTAL STATE		5.846

TOTAL, TRAVELED HIGHWAYS, FEB. 10, 2020: 70.676
(Excludes Class 4 and Legal Trail Mileage)

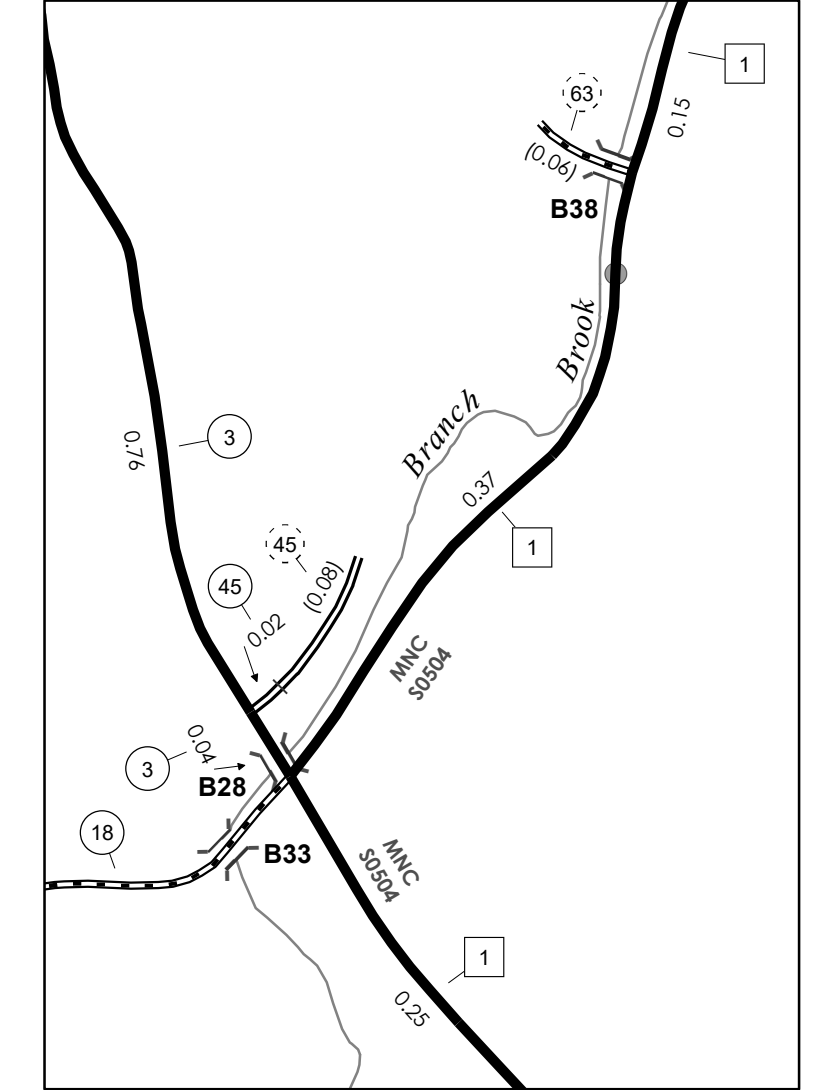
DISCLAIMER:
The untraveled highways (laid-out town highways), discontinued highways, and legal trails herein are those of which the Agency of Transportation has record; others may exist.

Highway and bridge data by the Agency of Transportation. Town short structures drawn from the VT CULVERTS (formerly VOBCIT) online database. All other data from the Vermont Open Geodata Portal. Only named streams shown.

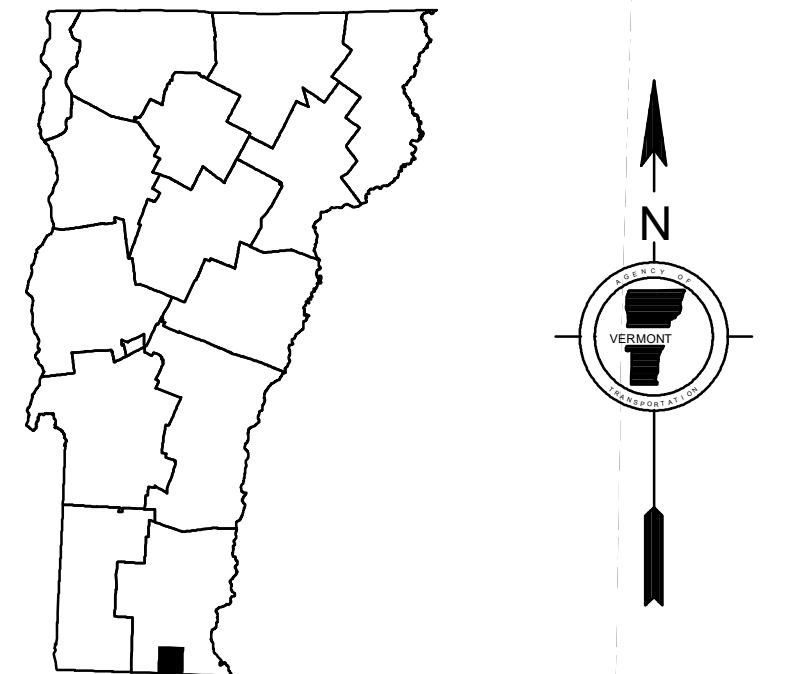
- HIGHWAYS**
- INTERSTATE
- U.S. ROUTE
- STATE ROUTE
- CLASS 1
- CLASS 2
- CLASS 3
- CLASS 4
- LEGAL TRAIL
- PARK AND RIDE
- INTERSTATE OR DIVIDED HIGHWAY
- STATE - HARD SURFACE OR PAVED
- TOWN - HARD SURFACE OR PAVED
- GRAVEL
- SOIL OR GRADED AND DRAINED EARTH
- UNIMPROVED OR PRIMITIVE
- IMPASSABLE OR UNTRAVELED
- LEGAL TRAIL
- DISCONTINUED
- HIGHWAY CLASS CHANGE
- RAILROAD
- INACTIVE RAILROAD
- PUBLIC LAND - NATIONAL FOREST
- PUBLIC LAND - STATE/MUNICIPAL
- NFR NATIONAL FOREST ROAD
- SFH STATE FOREST HIGHWAY
- POLITICAL SUBDIVISIONS
- STATE BOUNDARY
- COUNTY BOUNDARY
- TOWN BOUNDARY
- VILLAGE BOUNDARY
- URBAN COMPACT BOUNDARY
- WATER BODY
- STREAM OR BROOK
- BRIDGE OR CULVERT
- BRIDGE OR CULVERT > 20'
- BRIDGE OR CULVERT 6' - 20'
- BIKE PATH STRUCTURE
- VT CULVERTS BRIDGE
- VT CULVERTS CULVERT > 6'
- B34 / C34 STATE BRIDGE OR CULVERT IDENTIFIER
- B34 / C34 TOWN BRIDGE OR CULVERT IDENTIFIER
- FEDERAL CLASSIFICATION IDENTIFIER
- MA MINOR ARTERIAL
- MJC MAJOR COLLECTOR
- MNC MINOR COLLECTOR
- PA PRINCIPAL ARTERIAL



0 0.08 0.16 Miles



0 0.08 0.16 Miles



VERMONT GENERAL HIGHWAY MAP

Town of Halifax

WINDHAM COUNTY

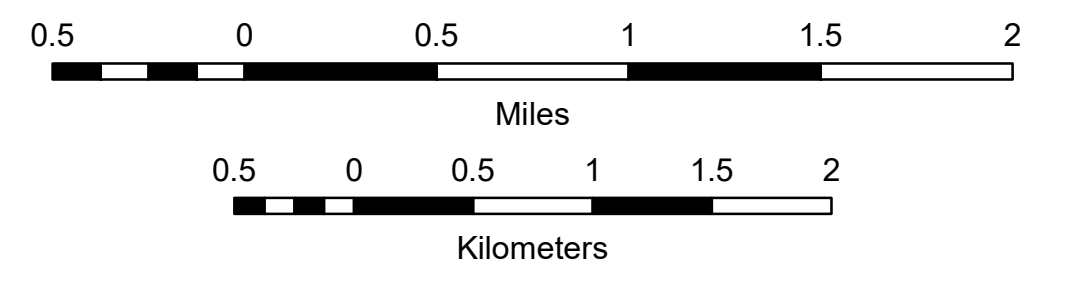
Transportation District #2

Prepared by the Vermont Agency of Transportation
Division of Policy, Planning and Intermodal Development
in cooperation with

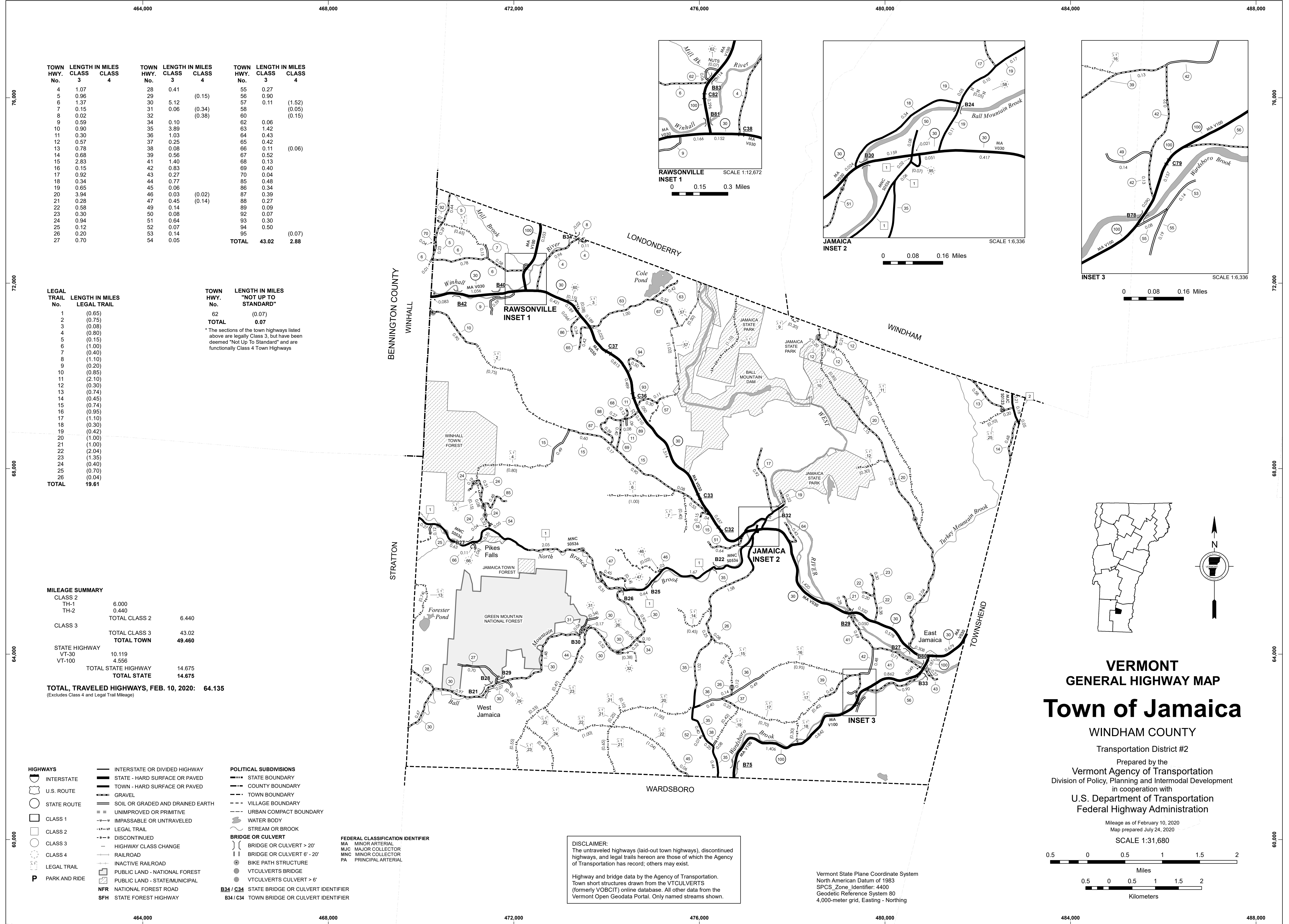
U.S. Department of Transportation
Federal Highway Administration

Mileage as of February 10, 2020
Map prepared July 13, 2020

SCALE 1:31,680



Vermont State Plane Coordinate System
North American Datum of 1983
SPCS_Zone_Identifier: 4400
Geodetic Reference System 80
4,000-meter grid, Easting - Northing



TOWN HWY. No.	LENGTH IN MILES CLASS 3	LENGTH IN MILES CLASS 4	TOWN HWY. No.	LENGTH IN MILES CLASS 3	LENGTH IN MILES CLASS 4	TOWN HWY. No.	LENGTH IN MILES CLASS 3	LENGTH IN MILES CLASS 4
4	1.07		28	0.41		55	0.27	
5	0.96		29		(0.15)	56	0.90	
6	1.37		30	5.12		57	0.11	(1.52)
7	0.15		31	0.06	(0.34)	58		(0.05)
8	0.02		32		(0.38)	60		(0.15)
9	0.59		34	0.10		62	0.06	
10	0.90		35	3.89		63	1.42	
11	0.30		36	1.03		64	0.43	
12	0.57		37	0.25		65	0.42	
13	0.78		38	0.08		66	0.11	(0.06)
14	0.68		39	0.56		67	0.52	
15	2.83		41	1.40		68	0.13	
16	0.15		42	0.83		69	0.40	
17	0.92		43	0.27		70	0.04	
18	0.34		44	0.77		85	0.48	
19	0.65		45	0.06		86	0.34	
20	3.94		46	0.03	(0.02)	87	0.39	
21	0.28		47	0.45	(0.14)	88	0.27	
22	0.58		49	0.14		89	0.09	
23	0.30		50	0.08		92	0.07	
24	0.94		51	0.64		93	0.30	
25	0.12		52	0.07		94	0.50	
26	0.20		53	0.14		95		(0.07)
27	0.70		54	0.05		TOTAL	43.02	2.88

LEGAL TRAIL No.	LENGTH IN MILES LEGAL TRAIL	TOWN HWY. No.	LENGTH IN MILES "NOT UP TO STANDARD"
1	(0.65)	62	(0.07)
2	(0.75)	TOTAL	0.07
3	(0.08)		
4	(0.80)		
5	(0.15)		
6	(1.00)		
7	(0.40)		
8	(1.10)		
9	(0.20)		
10	(0.85)		
11	(2.10)		
12	(0.30)		
13	(0.74)		
14	(0.45)		
15	(0.74)		
16	(0.95)		
17	(1.10)		
18	(0.30)		
19	(0.42)		
20	(1.00)		
21	(1.00)		
22	(2.04)		
23	(1.35)		
24	(0.40)		
25	(0.70)		
26	(0.04)		
TOTAL	19.61		

MILEAGE SUMMARY

CLASS 2	LENGTH IN MILES	TOTAL CLASS 2	LENGTH IN MILES
TH-1	6.000		
TH-2	0.440		
TOTAL CLASS 2		6.440	
TOTAL CLASS 3		43.02	
TOTAL TOWN		49.460	
STATE HIGHWAY VT-30	10.119		
STATE HIGHWAY VT-100	4.556		
TOTAL STATE HIGHWAY	14.675		
TOTAL STATE	14.675		
TOTAL, TRAVELED HIGHWAYS, FEB. 10, 2020:	64.135		

(Excludes Class 4 and Legal Trail Mileage)

- HIGHWAYS**
- INTERSTATE OR DIVIDED HIGHWAY
 - STATE - HARD SURFACE OR PAVED
 - TOWN - HARD SURFACE OR PAVED
 - GRAVEL
 - SOIL OR GRADED AND DRAINED EARTH
 - UNIMPROVED OR PRIMITIVE
 - IMPASSABLE OR UNTRAVELED
 - LEGAL TRAIL
 - DISCONTINUED
 - HIGHWAY CLASS CHANGE
 - RAILROAD
 - INACTIVE RAILROAD
 - PUBLIC LAND - NATIONAL FOREST
 - PUBLIC LAND - STATE/MUNICIPAL
 - NFR NATIONAL FOREST ROAD
 - SFH STATE FOREST HIGHWAY
- POLITICAL SUBDIVISIONS**
- STATE BOUNDARY
 - COUNTY BOUNDARY
 - TOWN BOUNDARY
 - VILLAGE BOUNDARY
 - URBAN COMPACT BOUNDARY
 - WATER BODY
 - STREAM OR BROOK
- BRIDGE OR CULVERT**
- BRIDGE OR CULVERT > 20'
 - BRIDGE OR CULVERT 6' - 20'
 - BIKE PATH STRUCTURE
 - VT CULVERTS BRIDGE
 - VT CULVERTS CULVERT > 6'
 - B34 / C34 STATE BRIDGE OR CULVERT IDENTIFIER
 - B34 / C34 TOWN BRIDGE OR CULVERT IDENTIFIER
- FEDERAL CLASSIFICATION IDENTIFIER**
- MA MINOR ARTERIAL
 - MJC MAJOR COLLECTOR
 - MNC MINOR COLLECTOR
 - PA PRINCIPAL ARTERIAL

DISCLAIMER:
 The untraveled highways (laid-out town highways), discontinued highways, and legal trails herein are those of which the Agency of Transportation has record; others may exist.

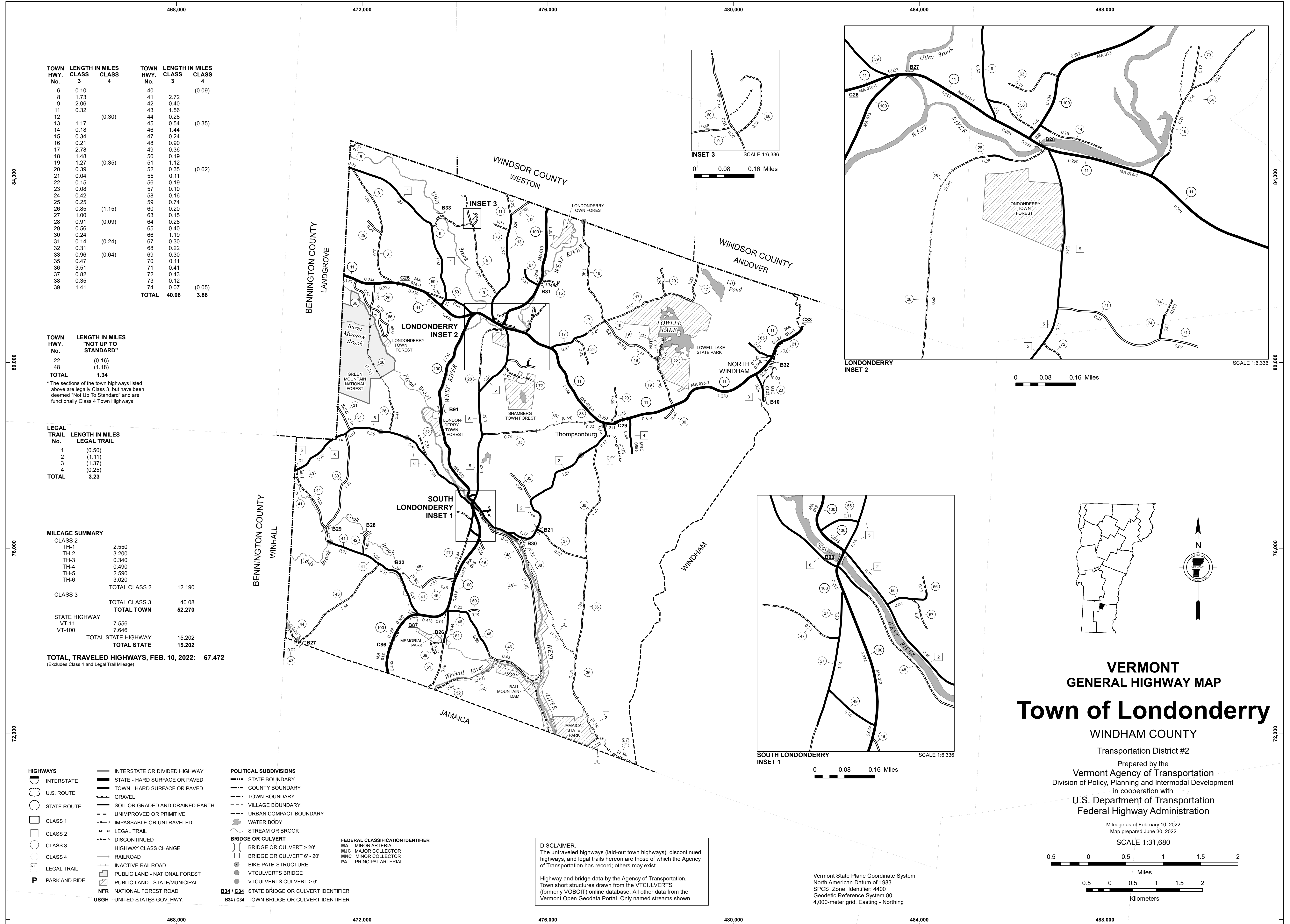
Highway and bridge data by the Agency of Transportation.
 Town short structures drawn from the VTCULVERTS (formerly VOBCIT) online database. All other data from the Vermont Open Geodata Portal. Only named streams shown.

Vermont State Plane Coordinate System
 North American Datum of 1983
 SPCS_Zone_Identifier: 4400
 Geodetic Reference System 80
 4,000-meter grid, Easting - Northing

VERMONT GENERAL HIGHWAY MAP
Town of Jamaica
 WINDHAM COUNTY
 Transportation District #2

Prepared by the
 Vermont Agency of Transportation
 Division of Policy, Planning and Intermodal Development
 in cooperation with
 U.S. Department of Transportation
 Federal Highway Administration

Mileage as of February 10, 2020
 Map prepared July 24, 2020
 SCALE 1:31,680



TOWN HWY. No.	LENGTH IN MILES CLASS 3	LENGTH IN MILES CLASS 4	TOWN HWY. No.	LENGTH IN MILES CLASS 3	LENGTH IN MILES CLASS 4
6	0.10		40	2.72	(0.09)
8	1.73		41	0.40	
9	2.06		42	0.40	
11	0.32		43	1.56	
12		(0.30)	44	0.28	
13	1.17		45	0.54	(0.35)
14	0.18		46	1.44	
15	0.34		47	0.24	
16	0.21		48	0.90	
17	2.78		49	0.36	
18	1.48		50	0.19	
19	1.27	(0.35)	51	1.12	
20	0.39		52	0.35	(0.62)
21	0.04		55	0.11	
22	0.15		56	0.19	
23	0.08		57	0.10	
24	0.42		58	0.16	
25	0.25		59	0.74	
26	0.85	(1.15)	60	0.20	
27	1.00		63	0.15	
28	0.91	(0.09)	64	0.28	
29	0.56		65	0.40	
30	0.24		66	1.19	
31	0.14	(0.24)	67	0.30	
32	0.31		68	0.22	
33	0.96	(0.64)	69	0.30	
35	0.47		70	0.11	
36	3.51		71	0.41	
37	0.82		72	0.43	
38	0.35		73	0.12	
39	1.41		74	0.07	(0.05)
TOTAL			40.08		3.88

TOWN HWY. No.	LENGTH IN MILES "NOT UP TO STANDARD"
22	(0.16)
48	(1.18)
TOTAL	1.34

*The sections of the town highways listed above are legally Class 3, but have been deemed "Not Up To Standard" and are functionally Class 4 Town Highways

LEGAL TRAIL No.	LENGTH IN MILES LEGAL TRAIL
1	(0.50)
2	(1.11)
3	(1.37)
4	(0.25)
TOTAL	3.23

MILEAGE SUMMARY		
CLASS 2		
TH-1	2,550	
TH-2	3,200	
TH-3	0,340	
TH-4	0,490	
TH-5	2,590	
TH-6	3,020	
TOTAL CLASS 2		12,190
CLASS 3		
TOTAL CLASS 3		40.08
TOTAL TOWN		52,270
STATE HIGHWAY		
VT-11	7,556	
VT-100	7,646	
TOTAL STATE HIGHWAY		15,202
TOTAL STATE		15,202

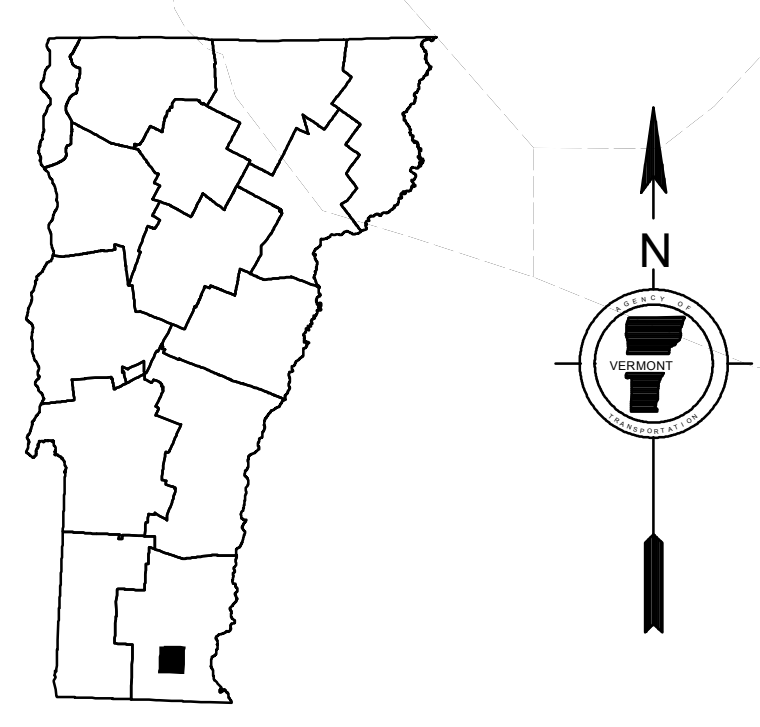
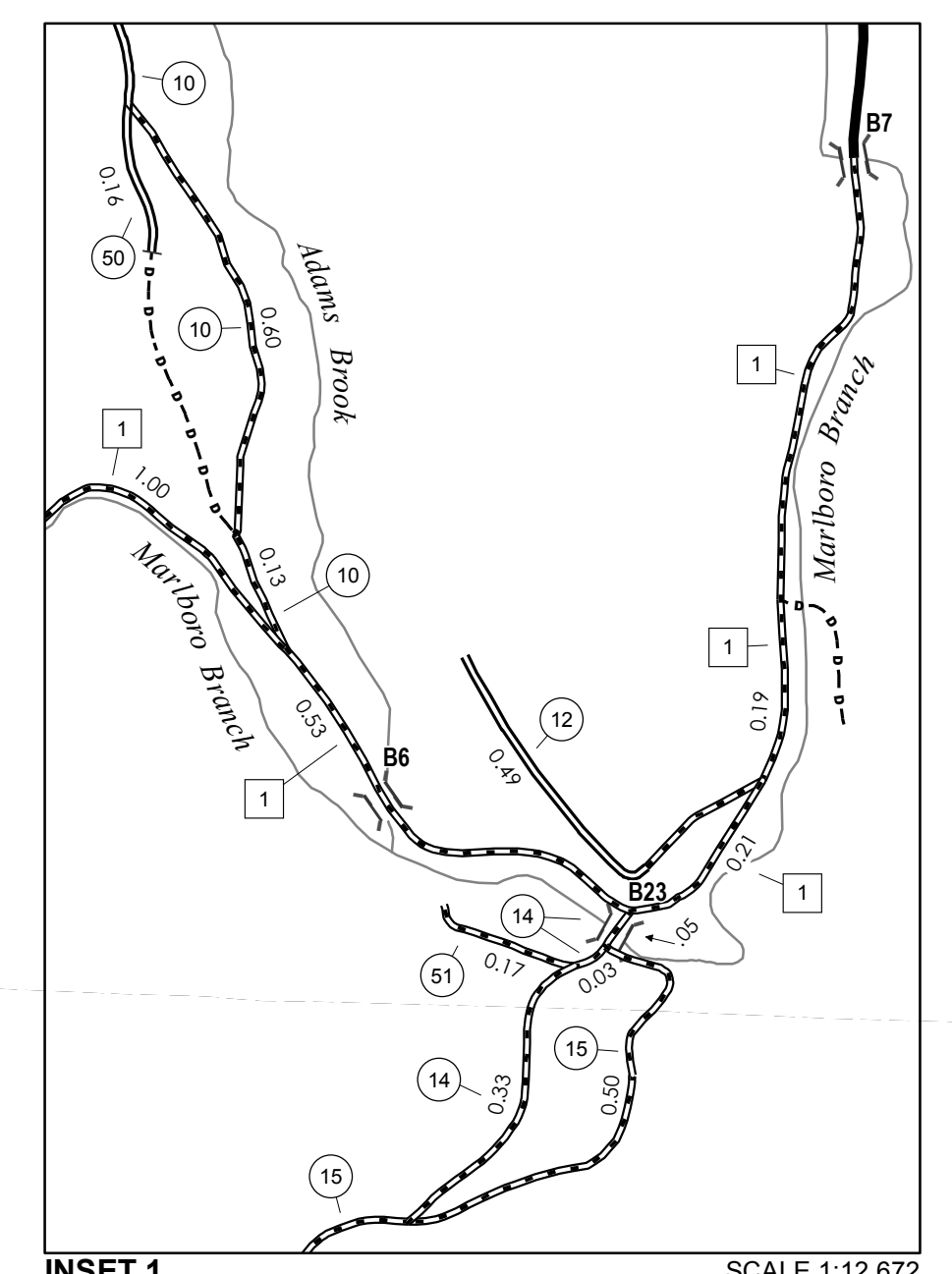
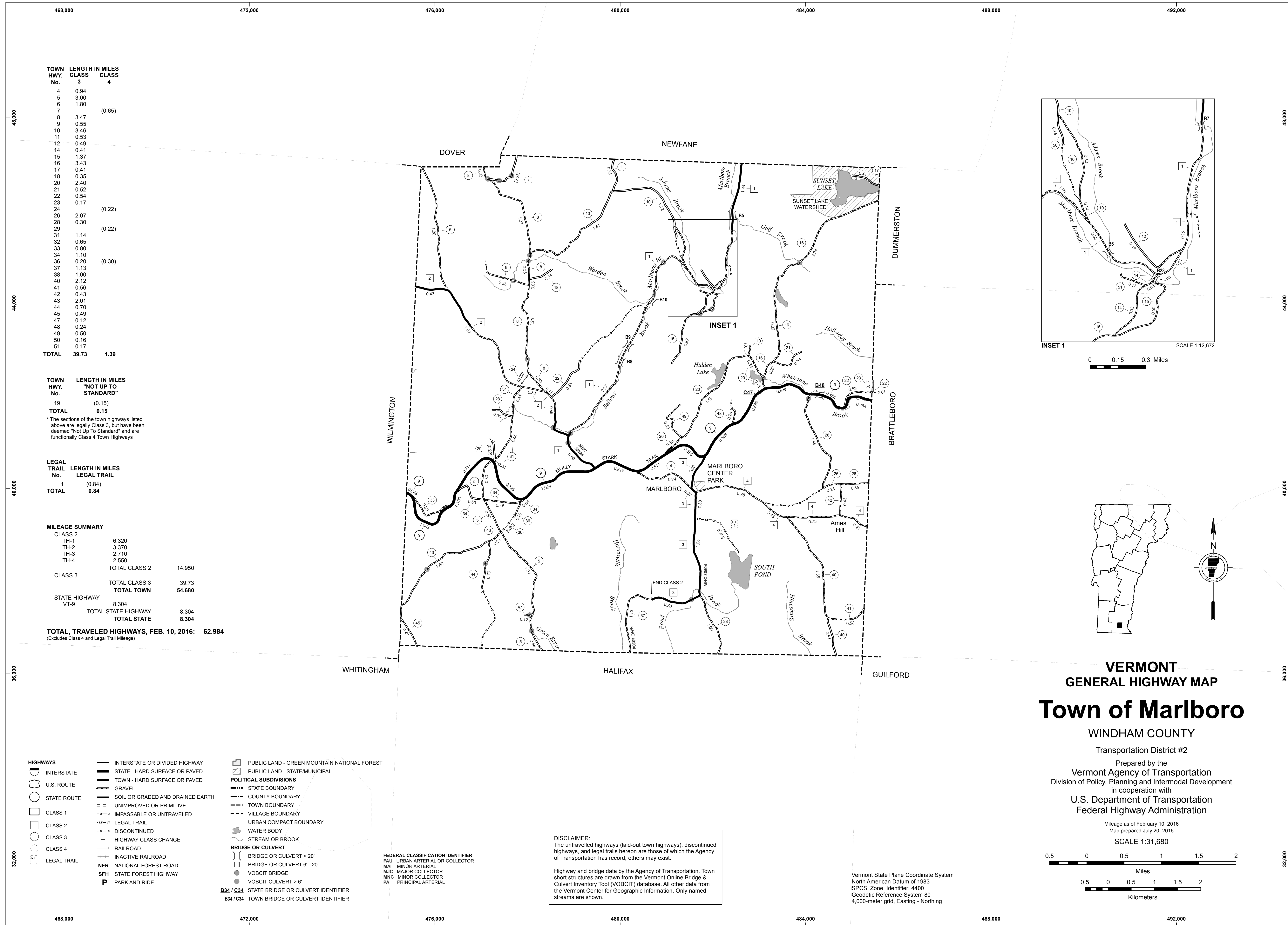
TOTAL, TRAVELED HIGHWAYS, FEB. 10, 2022: 67.472
(Excludes Class 4 and Legal Trail Mileage)

- HIGHWAYS**
 - INTERSTATE OR DIVIDED HIGHWAY
 - STATE - HARD SURFACE OR PAVED
 - TOWN - HARD SURFACE OR PAVED
 - GRAVEL
 - SOIL OR GRADED AND DRAINED EARTH
 - UNIMPROVED OR PRIMITIVE
 - IMPASSABLE OR UNTRAVELED
 - LEGAL TRAIL
 - DISCONTINUED
 - HIGHWAY CLASS CHANGE
 - RAILROAD
 - INACTIVE RAILROAD
 - PUBLIC LAND - NATIONAL FOREST
 - PUBLIC LAND - STATE/MUNICIPAL
 - NFR NATIONAL FOREST ROAD
 - USGH UNITED STATES GOV. HWY.
- POLITICAL SUBDIVISIONS**
 - STATE BOUNDARY
 - COUNTY BOUNDARY
 - TOWN BOUNDARY
 - VILLAGE BOUNDARY
 - URBAN COMPACT BOUNDARY
 - WATER BODY
 - STREAM OR BROOK
- BRIDGE OR CULVERT**
 - BRIDGE OR CULVERT > 20'
 - BRIDGE OR CULVERT 6' - 20'
 - BIKE PATH STRUCTURE
 - VT CULVERTS BRIDGE
 - VT CULVERTS CULVERT > 6'
 - STATE BRIDGE OR CULVERT IDENTIFIER
 - TOWN BRIDGE OR CULVERT IDENTIFIER
- FEDERAL CLASSIFICATION IDENTIFIER**
 - MA MINOR ARTERIAL
 - MJC MAJOR COLLECTOR
 - MNC MINOR COLLECTOR
 - PA PRINCIPAL ARTERIAL

DISCLAIMER:
The untraveled highways (laid-out town highways), discontinued highways, and legal trails herein are those of which the Agency of Transportation has record; others may exist.
Highway and bridge data by the Agency of Transportation. Town short structures drawn from the VTCULVERTS (formerly VBOCIT) online database. All other data from the Vermont Open Geodata Portal. Only named streams shown.

Vermont State Plane Coordinate System
North American Datum of 1983
SPCS_Zone_Identifier: 4400
Geodetic Reference System 80
4,000-meter grid, Easting - Northing

VERMONT
GENERAL HIGHWAY MAP
Town of Londonderry
WINDHAM COUNTY
Transportation District #2
Prepared by the
Vermont Agency of Transportation
Division of Policy, Planning and Intermodal Development
in cooperation with
U.S. Department of Transportation
Federal Highway Administration
Mileage as of February 10, 2022
Map prepared June 30, 2022
SCALE 1:31,680



TOWN HWY. No.	LENGTH IN MILES CLASS 3	LENGTH IN MILES CLASS 4
4	0.94	
5	3.00	
6	1.80	
7		(0.65)
8	3.47	
9	0.55	
10	3.46	
11	0.53	
12	0.49	
14	0.41	
15	1.37	
16	3.43	
17	0.41	
18	0.35	
20	2.40	
21	0.52	
22	0.54	
23	0.17	
24		(0.22)
26	2.07	
28	0.30	
29		(0.22)
31	1.14	
32	0.65	
33	0.80	
34	1.10	
36	0.20	(0.30)
37	1.13	
38	1.00	
40	2.12	
41	0.56	
42	0.43	
43	2.01	
44	0.70	
45	0.49	
47	0.12	
48	0.24	
49	0.50	
50	0.16	
51	0.17	
TOTAL	39.73	1.39

TOWN HWY. No.	LENGTH IN MILES "NOT UP TO STANDARD"
19	(0.15)
TOTAL	0.15

* The sections of the town highways listed above are legally Class 3, but have been deemed "Not Up To Standard" and are functionally Class 4 Town Highways

LEGAL TRAIL No.	LENGTH IN MILES LEGAL TRAIL
1	(0.84)
TOTAL	0.84

MILEAGE SUMMARY		
CLASS 2		
TH-1	6.320	
TH-2	3.370	
TH-3	2.710	
TH-4	2.550	
TOTAL CLASS 2	14.950	
CLASS 3		
TOTAL CLASS 3	39.73	
TOTAL TOWN	54.680	
STATE HIGHWAY		
VT-9	8.304	
TOTAL STATE HIGHWAY	8.304	
TOTAL STATE	8.304	
TOTAL, TRAVELED HIGHWAYS, FEB. 10, 2016:	62.984	
<small>(Excludes Class 4 and Legal Trail Mileage)</small>		

- PUBLIC LAND - GREEN MOUNTAIN NATIONAL FOREST
- PUBLIC LAND - STATE/MUNICIPAL
- POLITICAL SUBDIVISIONS**
- STATE BOUNDARY
- COUNTY BOUNDARY
- TOWN BOUNDARY
- VILLAGE BOUNDARY
- URBAN COMPACT BOUNDARY
- WATER BODY
- STREAM OR BROOK
- BRIDGE OR CULVERT**
- BRIDGE OR CULVERT > 20'
- BRIDGE OR CULVERT 6' - 20'
- VOB/CIT BRIDGE
- VOB/CIT CULVERT > 6'
- B34 / C34 STATE BRIDGE OR CULVERT IDENTIFIER**
- B34 / C34 TOWN BRIDGE OR CULVERT IDENTIFIER**

- FEDERAL CLASSIFICATION IDENTIFIER**
- FAU URBAN ARTERIAL OR COLLECTOR
- MA MINOR ARTERIAL
- MJC MAJOR COLLECTOR
- MNC MINOR COLLECTOR
- PA PRINCIPAL ARTERIAL

DISCLAIMER:
The untraveled highways (laid-out town highways), discontinued highways, and legal trails hereon are those of which the Agency of Transportation has record; others may exist.

Highway and bridge data by the Agency of Transportation. Town short structures are drawn from the Vermont Online Bridge & Culvert Inventory Tool (VOB/CIT) database. All other data from the Vermont Center for Geographic Information. Only named streams are shown.

Vermont State Plane Coordinate System
North American Datum of 1983
SPCS_Zone_Identifier: 4400
Geodetic Reference System 80
4,000-meter grid, Easting - Northing

VERMONT
GENERAL HIGHWAY MAP

Town of Marlboro

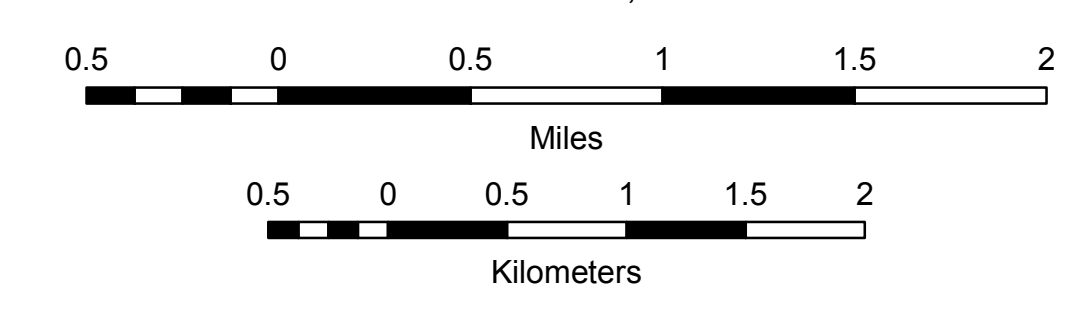
WINDHAM COUNTY

Transportation District #2

Prepared by the
Vermont Agency of Transportation
Division of Policy, Planning and Intermodal Development
in cooperation with
U.S. Department of Transportation
Federal Highway Administration

Mileage as of February 10, 2016
Map prepared July 20, 2016

SCALE 1:31,680



TOWN HWY. No.	LENGTH IN MILES CLASS 3	CLASS 4
6	0.90	
7	0.45	
8	0.23	
9	0.25	
10	0.05	
11	1.54	
12	0.68	
13	0.74	(0.40)
14	0.15	
15	3.39	
16	0.40	
18	0.33	
19	6.34	
20	4.15	
21	1.56	
22	0.65	
23	0.18	
24	0.44	
25	0.10	
26	1.57	
27	2.42	
29	0.39	
30	2.05	
31	0.29	
32	1.84	
33		(0.10)
34	0.07	
35	1.84	
36	0.27	
37	0.40	
39	0.29	
40	0.20	
41	2.02	
42	1.90	
43	1.00	
44	0.20	
45	0.91	
47	0.49	
48	0.06	
49	0.06	
50	0.08	
51	0.14	
52	0.27	
53	0.28	
55	0.09	
56	0.11	
58		(0.16)
59	0.06	
60	0.02	
61	0.20	
63	0.02	
64	0.29	
65	0.15	
66	0.78	
68	0.09	
69	0.05	
70	0.10	
71	0.74	
75	0.67	
76	0.61	
77	0.26	
78	0.40	
80	0.05	
82	0.18	
83	0.46	
84	0.15	
TOTAL	47.05	0.66

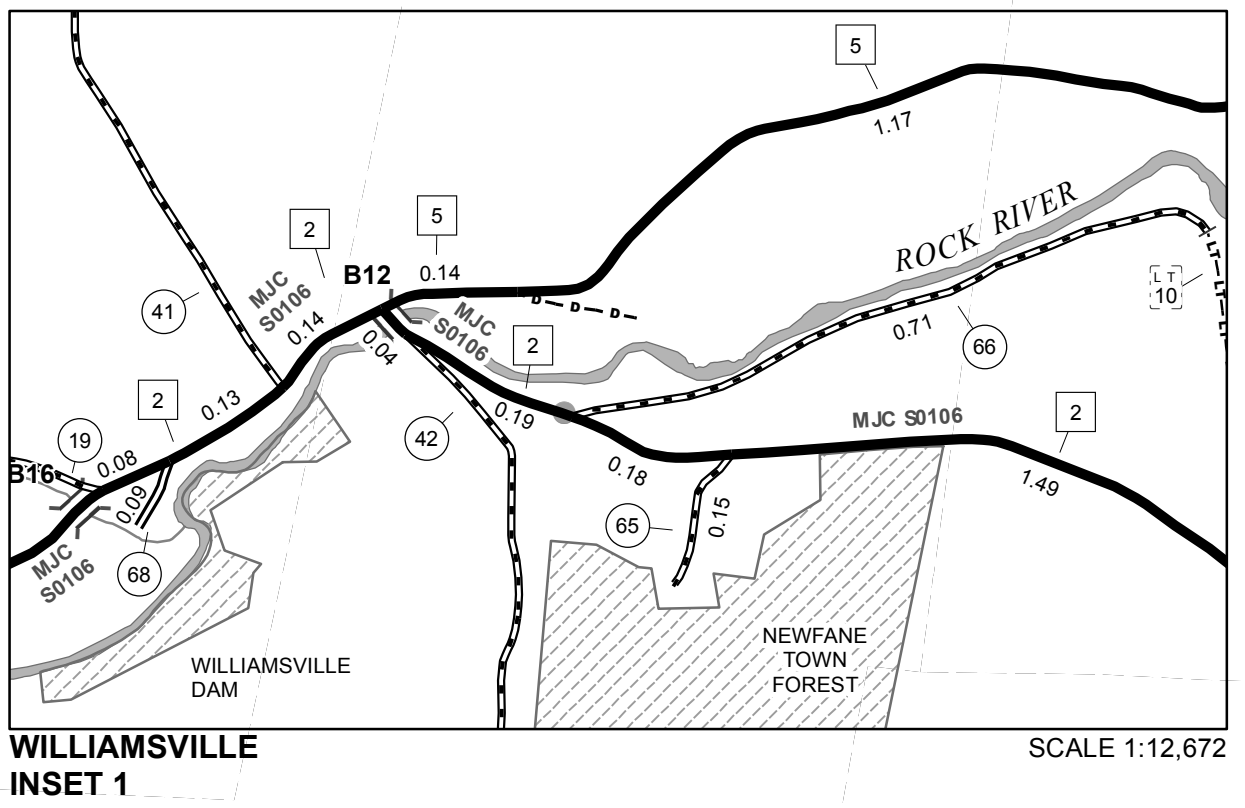
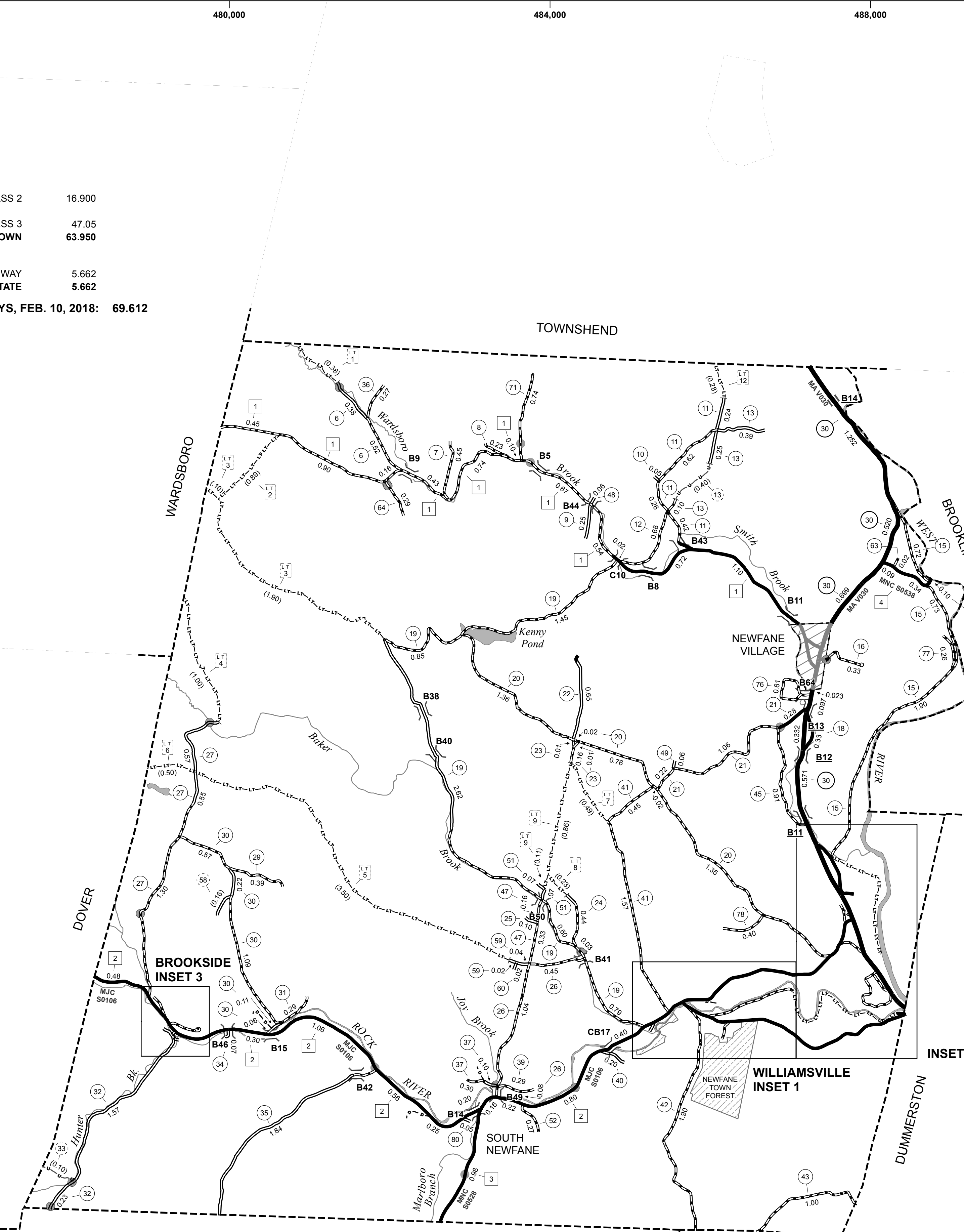
MILEAGE SUMMARY

CLASS 2	CLASS 3	STATE HIGHWAY	VT-30
TH-1			
TH-2			
TH-3			
TH-4			
TH-5			
TOTAL CLASS 2	16.900		
TOTAL CLASS 3	47.05		
TOTAL TOWN	63.950		
		5.662	
TOTAL STATE HIGHWAY		5.662	
TOTAL STATE		5.662	

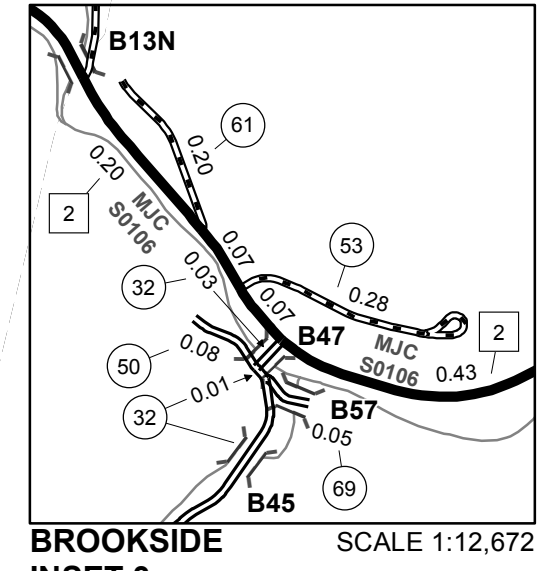
TOTAL, TRAVELED HIGHWAYS, FEB. 10, 2018: 69.612
(Excludes Class 4 and Legal Trail Mileage)

LEGAL TRAIL

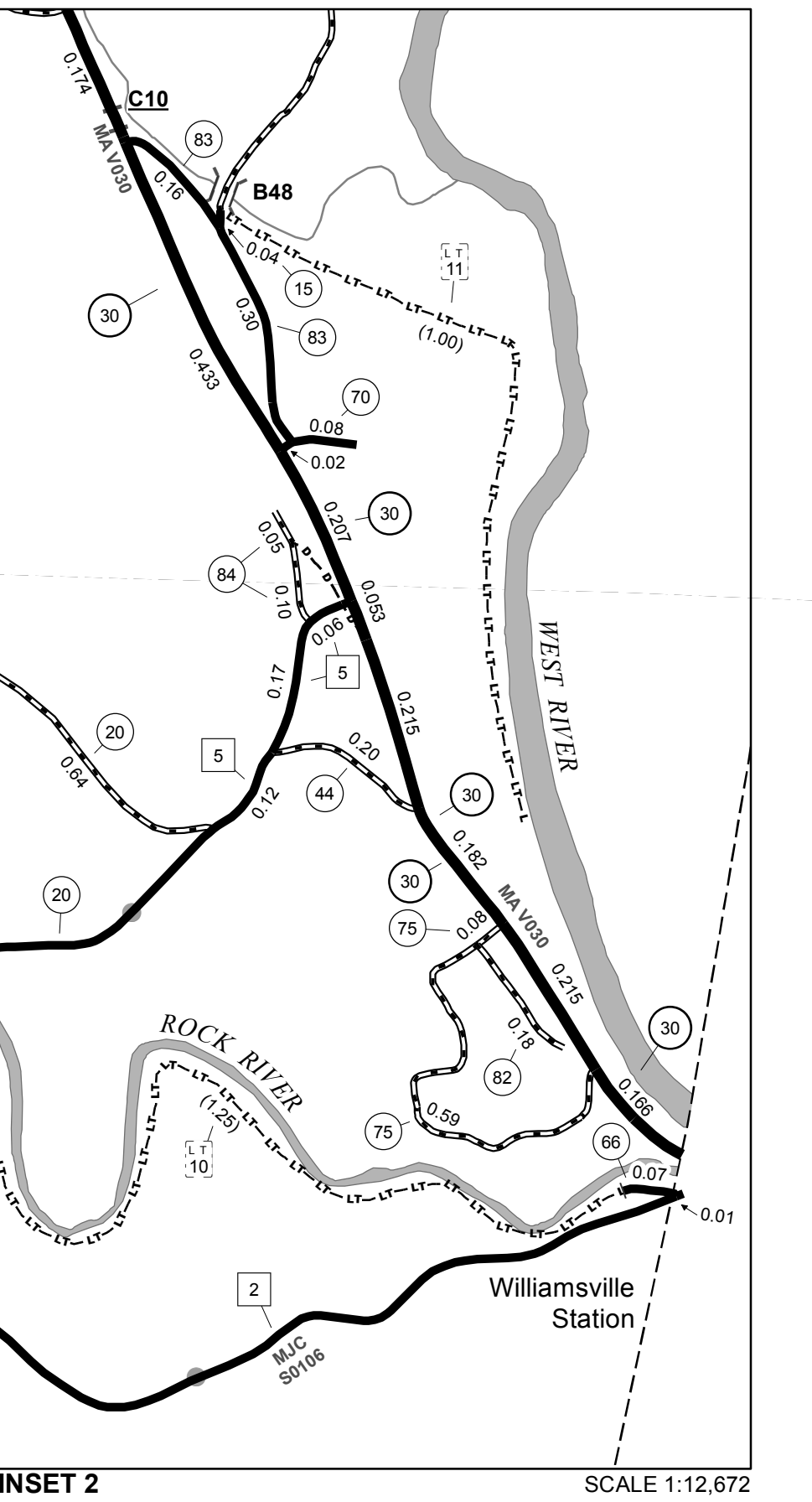
LEGAL TRAIL No.	LENGTH IN MILES LEGAL TRAIL
1	(0.38)
2	(0.89)
3	(2.00)
4	(1.00)
5	(3.50)
6	(0.50)
7	(0.49)
8	(0.23)
9	(0.97)
10	(1.25)
11	(1.00)
12	(0.28)
TOTAL	12.49



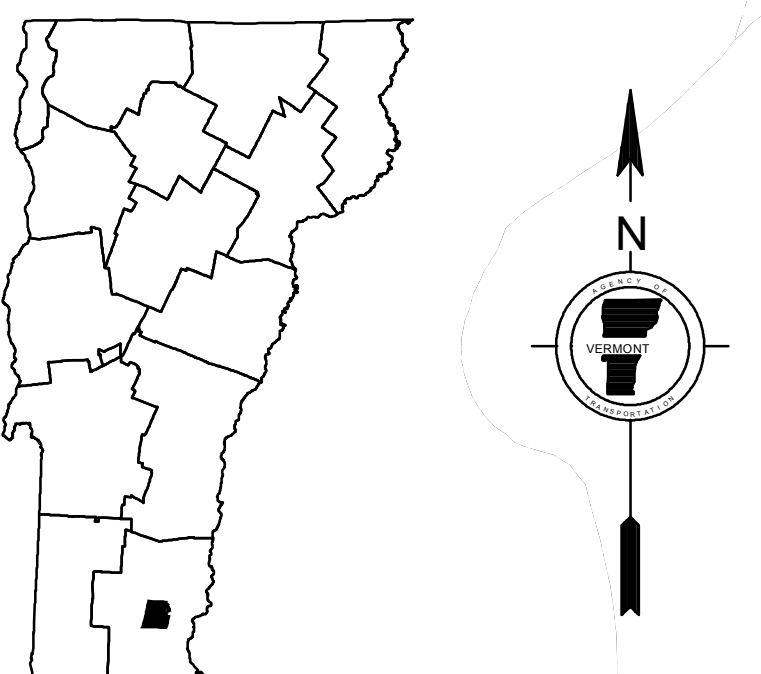
0 0.15 0.3 Miles



0 0.15 0.3 Miles



0 0.15 0.3 Miles

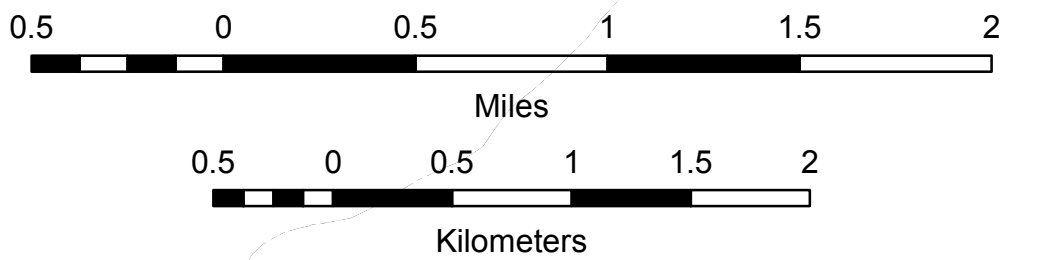


**VERMONT
GENERAL HIGHWAY MAP
Town of Newfane
WINDHAM COUNTY**

Transportation District #2

Prepared by the
Vermont Agency of Transportation
Division of Policy, Planning and Intermodal Development
in cooperation with
U.S. Department of Transportation
Federal Highway Administration

Mileage as of February 10, 2018
Map prepared July 25, 2018
SCALE 1:31,680



- HIGHWAYS**
- INTERSTATE
 - U.S. ROUTE
 - STATE ROUTE
 - CLASS 1
 - CLASS 2
 - CLASS 3
 - CLASS 4
 - LEGAL TRAIL
 - PARK AND RIDE
- INTERSTATE OR DIVIDED HIGHWAY**
- STATE - HARD SURFACE OR PAVED
 - TOWN - HARD SURFACE OR PAVED
 - GRAVEL
 - SOIL OR GRADED AND DRAINED EARTH
 - UNIMPROVED OR PRIMITIVE
 - IMPASSABLE OR UNTRAVELED
 - LEGAL TRAIL
 - DISCONTINUED
 - HIGHWAY CLASS CHANGE
 - RAILROAD
 - INACTIVE RAILROAD
 - PUBLIC LAND - NATIONAL FOREST
 - PUBLIC LAND - STATE/MUNICIPAL
 - NFR NATIONAL FOREST ROAD
 - SFH STATE FOREST HIGHWAY

- POLITICAL SUBDIVISIONS**
- STATE BOUNDARY
 - COUNTY BOUNDARY
 - TOWN BOUNDARY
 - VILLAGE BOUNDARY
 - URBAN COMPACT BOUNDARY
 - WATER BODY
 - STREAM OR BROOK
- BRIDGE OR CULVERT**
- BRIDGE OR CULVERT > 20'
 - BRIDGE OR CULVERT 6' - 20'
 - BIKE PATH STRUCTURE
 - VT CULVERTS BRIDGE
 - VT CULVERTS CULVERT > 6'
 - B34 / C34 STATE BRIDGE OR CULVERT IDENTIFIER
 - B34 / C34 TOWN BRIDGE OR CULVERT IDENTIFIER
- FEDERAL CLASSIFICATION IDENTIFIER**
- MA MINOR ARTERIAL
 - MJC MAJOR COLLECTOR
 - MNC MINOR COLLECTOR
 - PA PRINCIPAL ARTERIAL

Vermont State Plane Coordinate System
North American Datum of 1983
SPCS_Zone_Identifier: 4400
Geodetic Reference System 80
4,000-meter grid, Easting - Northing

DISCLAIMER:
The untraveled highways (laid-out town highways), discontinued highways, and legal trails hereon are those of which the Agency of Transportation has record; others may exist.

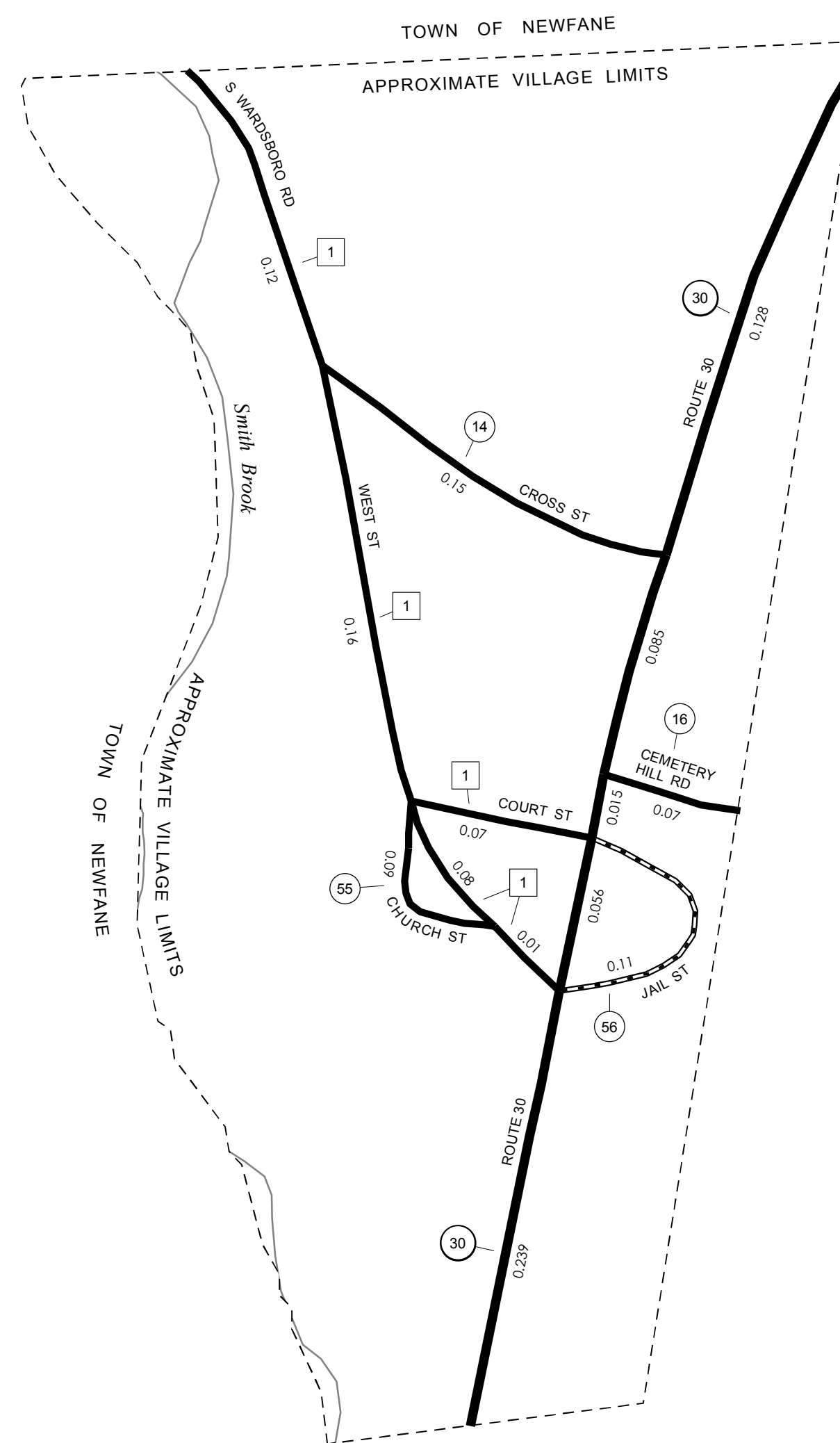
Highway and bridge data by the Agency of Transportation. Town short structures drawn from the VTCULVERTS (formerly YOBCIT) online database. All other data from the Vermont Center for Geographic Information. Only named streams shown.

TOWN HWY. No.	LENGTH IN MILES		TOWN ROAD NAME
	CLASS 3	CLASS 4	
14	0.15		CROSS ST
16	0.07		CEMETERY HILL RD
55	0.09		CHURCH ST
56	0.11		JAIL ST
TOTAL	0.42	0.00	

MILEAGE SUMMARY

CLASS 2		
TH-1	0.440	
	TOTAL CLASS 2	0.440
CLASS 3		
	TOTAL CLASS 3	0.42
	TOTAL TOWN	0.860
STATE HIGHWAY		
VT-30	0.523	
	TOTAL STATE HIGHWAY	0.523
	TOTAL STATE	0.523

TOTAL, TRAVELED HIGHWAYS, FEB. 10, 2015: 1.383
 (Excludes Class 4, Legal Trail, and Unidentified Corridor Mileage)

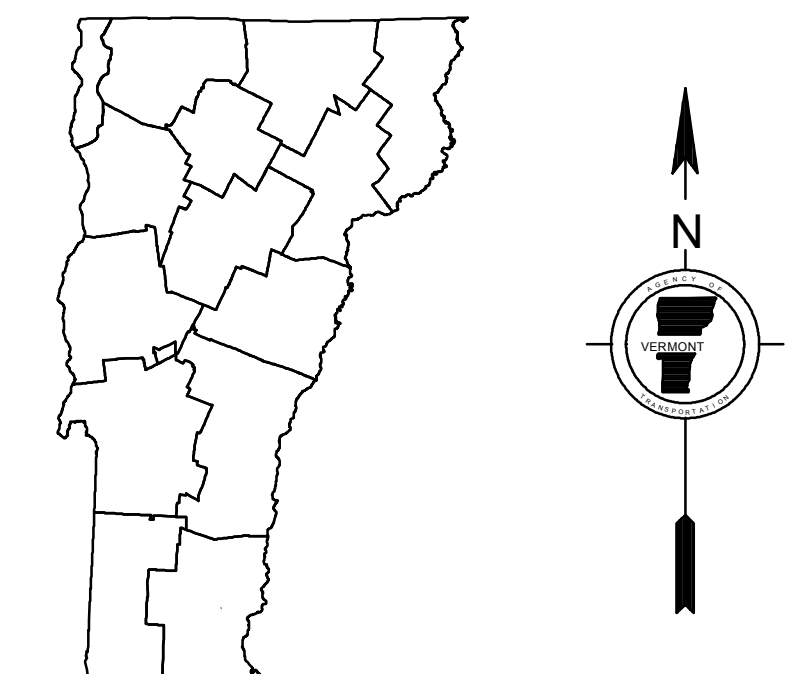


- HIGHWAYS**
- INTERSTATE
- U.S. ROUTE
- STATE ROUTE
- CLASS 1
- CLASS 2
- CLASS 3
- CLASS 4
- LEGAL TRAIL
- INTERSTATE OR DIVIDED HIGHWAY
- STATE - HARD SURFACE OR PAVED
- TOWN - HARD SURFACE OR PAVED
- GRAVEL
- SOIL OR GRADED AND DRAINED EARTH
- UNIMPROVED OR PRIMITIVE
- IMPASSABLE OR UNTRAVELED
- LEGAL TRAIL
- DISCONTINUED
- HIGHWAY CLASS CHANGE
- RAILROAD
- INACTIVE RAILROAD
- NATIONAL FOREST ROAD
- STATE FOREST HIGHWAY
- PARK AND RIDE
- PUBLIC LAND - GREEN MOUNTAIN NATIONAL FOREST
- PUBLIC LAND - STATE/MUNICIPAL
- POLITICAL SUBDIVISIONS**
- STATE BOUNDARY
- COUNTY BOUNDARY
- TOWN BOUNDARY
- VILLAGE BOUNDARY
- URBAN COMPACT BOUNDARY
- WATER BODY
- STREAM OR BROOK
- BRIDGE OR CULVERT**
- BRIDGE OR CULVERT > 20'
- BRIDGE OR CULVERT 6' - 20'
- VOBCIT BRIDGE
- VOBCIT CULVERT > 6'
- STATE BRIDGE OR CULVERT IDENTIFIER
- TOWN BRIDGE OR CULVERT IDENTIFIER
- FEDERAL CLASSIFICATION IDENTIFIER**
- FAU URBAN ARTERIAL OR COLLECTOR
- MA MINOR ARTERIAL
- MJC MAJOR COLLECTOR
- MNC MINOR COLLECTOR
- PA PRINCIPAL ARTERIAL

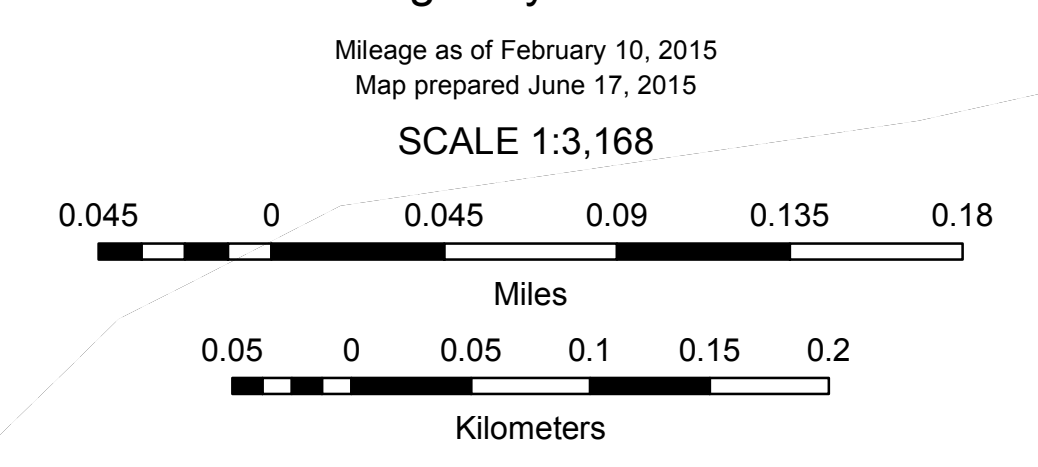
DISCLAIMER:
 The untraveled highways (laid-out town highways), discontinued highways, and legal trails hereon are those of which the Agency of Transportation has record; others may exist.

Highway and bridge data by the Agency of Transportation. Town short structures are drawn from the Vermont Online Bridge & Culvert Inventory Tool (VOBCIT) database. All other data from the Vermont Center for Geographic Information. Only named streams are shown.

Vermont State Plane Coordinate System
 North American Datum of 1983
 SPCS_Zone_Identifier: 4400
 Geodetic Reference System 80
 2,000-meter grid, Easting - Northing



VERMONT
GENERAL HIGHWAY MAP
Village of Newfane
 WINDHAM COUNTY
 Transportation District #2
 Prepared by the
 Vermont Agency of Transportation
 Division of Policy, Planning and Intermodal Development
 in cooperation with
 U.S. Department of Transportation
 Federal Highway Administration



TOWN HWY. No.	LENGTH IN MILES CLASS 3	LENGTH IN MILES CLASS 4	TOWN HWY. No.	LENGTH IN MILES CLASS 3	LENGTH IN MILES CLASS 4	TOWN HWY. No.	LENGTH IN MILES CLASS 3	LENGTH IN MILES CLASS 4
4	0.15		29	0.30		58	0.37	
5	0.49		30	0.07	(0.38)	59	0.57	(0.75)
6	1.45		31	0.07		60	0.38	(0.08)
7	1.40		32	0.98		61	2.38	
9	1.33		33	0.68		62	0.31	(0.22)
10	0.97	(0.42)	36	0.94		63	0.06	
11	0.15		37	0.59		64	0.60	
12	1.10	(0.80)	38	1.71		65	0.21	
13	2.16		40		(0.10)	66	0.19	
14	1.39		41	0.06		67	0.07	
15	0.58		42	0.70		70	0.05	
17	1.37		43	0.39		71	0.14	
18	0.28		44		(0.47)	72	0.21	
19	1.72		45	0.54		73	0.64	
20		(0.14)	46	0.83		74	0.03	
21	0.34		48	0.04		75	0.11	
22	1.27	(0.39)	49	0.14		76	0.38	
23	0.22		50	0.92		77	0.34	
24	0.42		51	0.26		78	0.13	
25	0.75		52	0.40		79	0.10	
26	0.22		53		(0.10)	80	0.99	
27	0.64	(0.66)	56	0.10	(0.02)	TOTAL	38.98	4.53
28	2.95		57	0.10				

MILEAGE SUMMARY

CLASS 2	3.480	
TH-1	3.740	
TH-2	6.250	
TH-3	2.200	
TH-4		
TOTAL CLASS 2	15.670	
CLASS 3		
TOTAL CLASS 3	38.98	
TOTAL TOWN	54.650	
STATE HIGHWAY		
NSH-PSH	0.289	
TOTAL STATE HIGHWAY	0.289	
STATE HIGHWAY - Ramps		
NSH-PSH	0.073	
TOTAL STATE HIGHWAY - Ramps	0.073	
US HIGHWAY		
US-5	5.585	
TOTAL US HIGHWAY	5.585	
TOTAL STATE	5.947	
INTERSTATE		
I-91	5.411	
TOTAL INTERSTATE	5.411	
INTERSTATE - Ramps		
I-91	0.143	
TOTAL INTERSTATE - Ramps	0.143	
TOTAL INTERSTATE	5.554	
TOTAL, TRAVELED HIGHWAYS, FEB. 10, 2016:	66.151	

(Excludes Class 4 and Legal Trail Mileage)

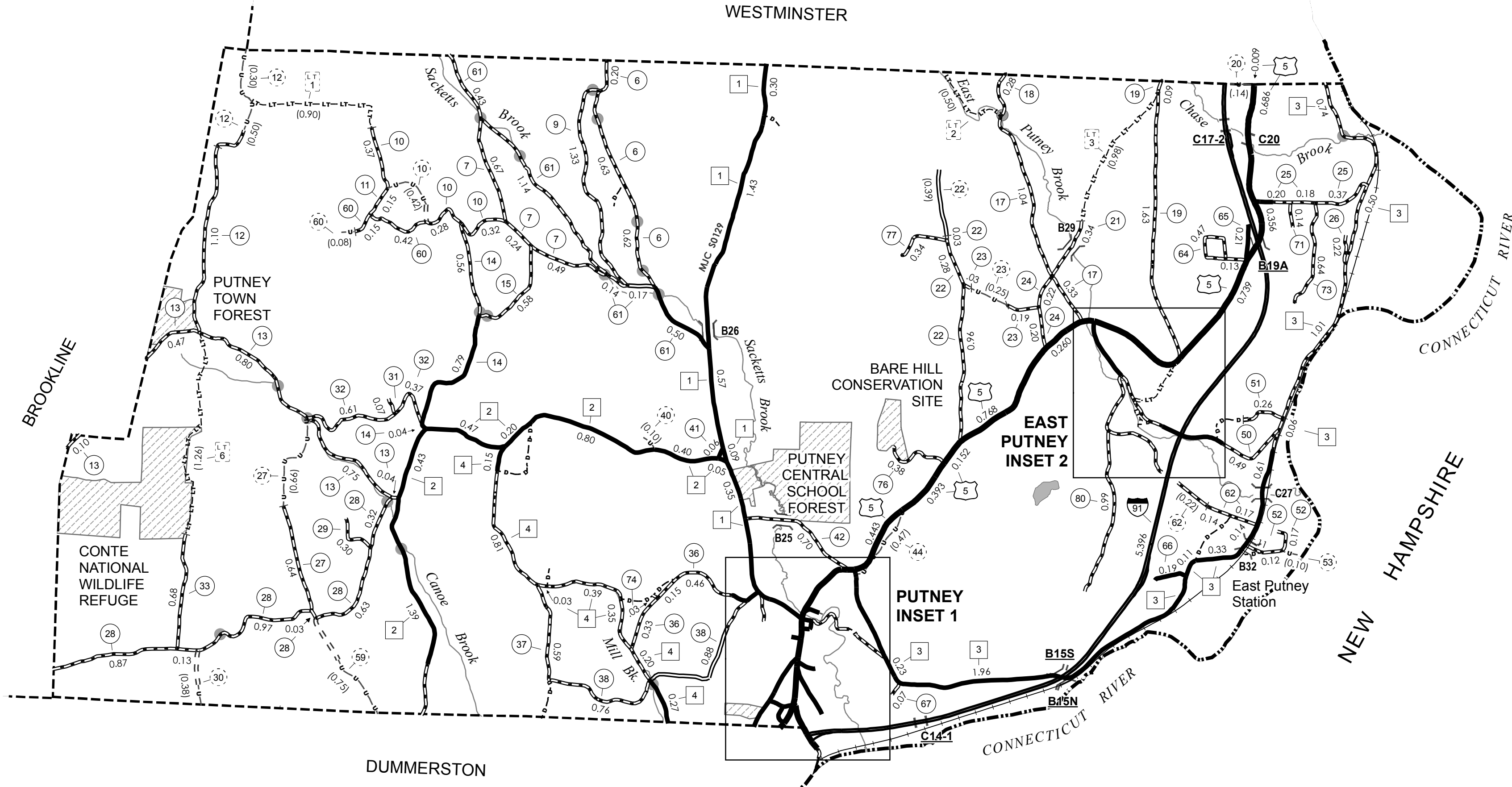
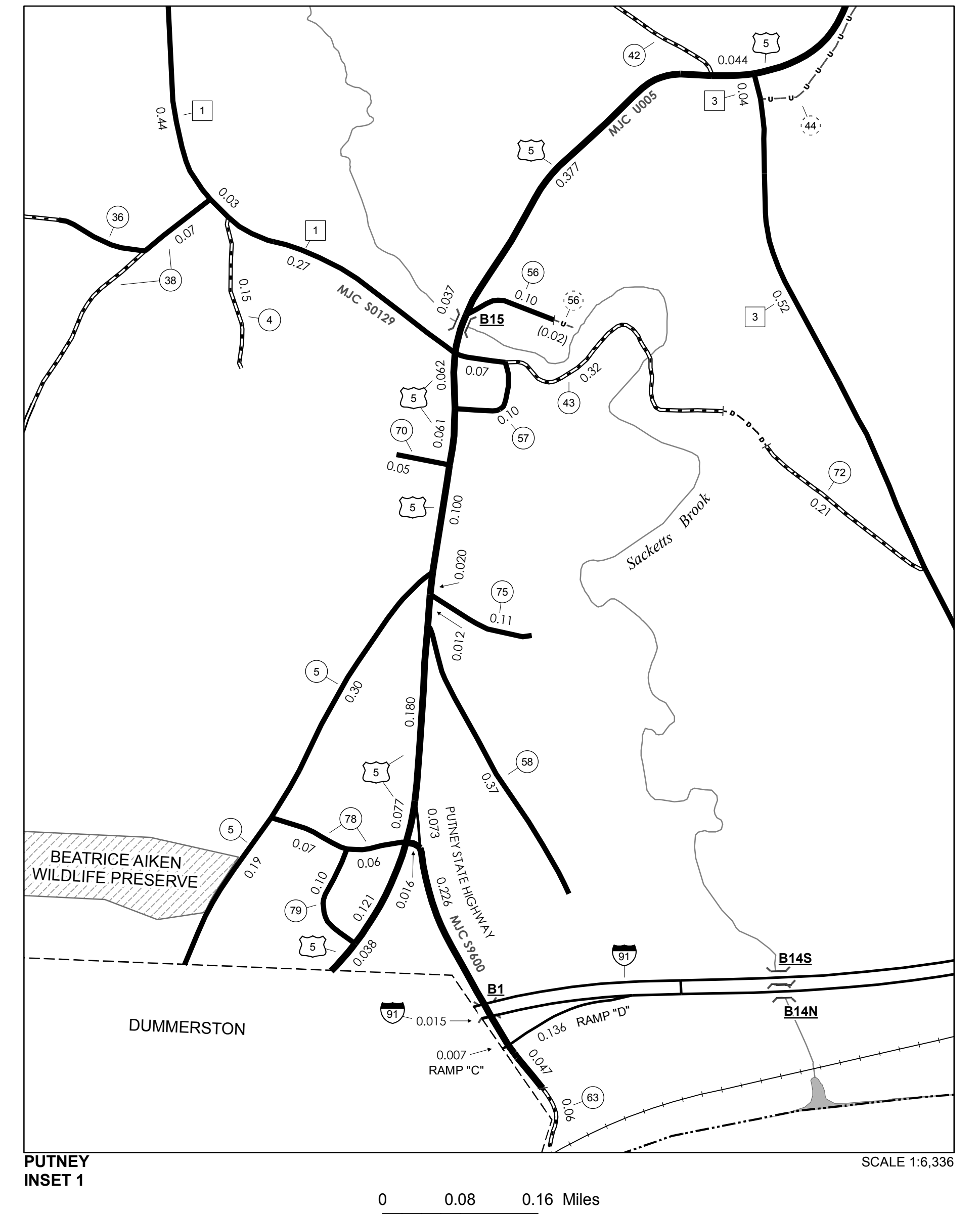
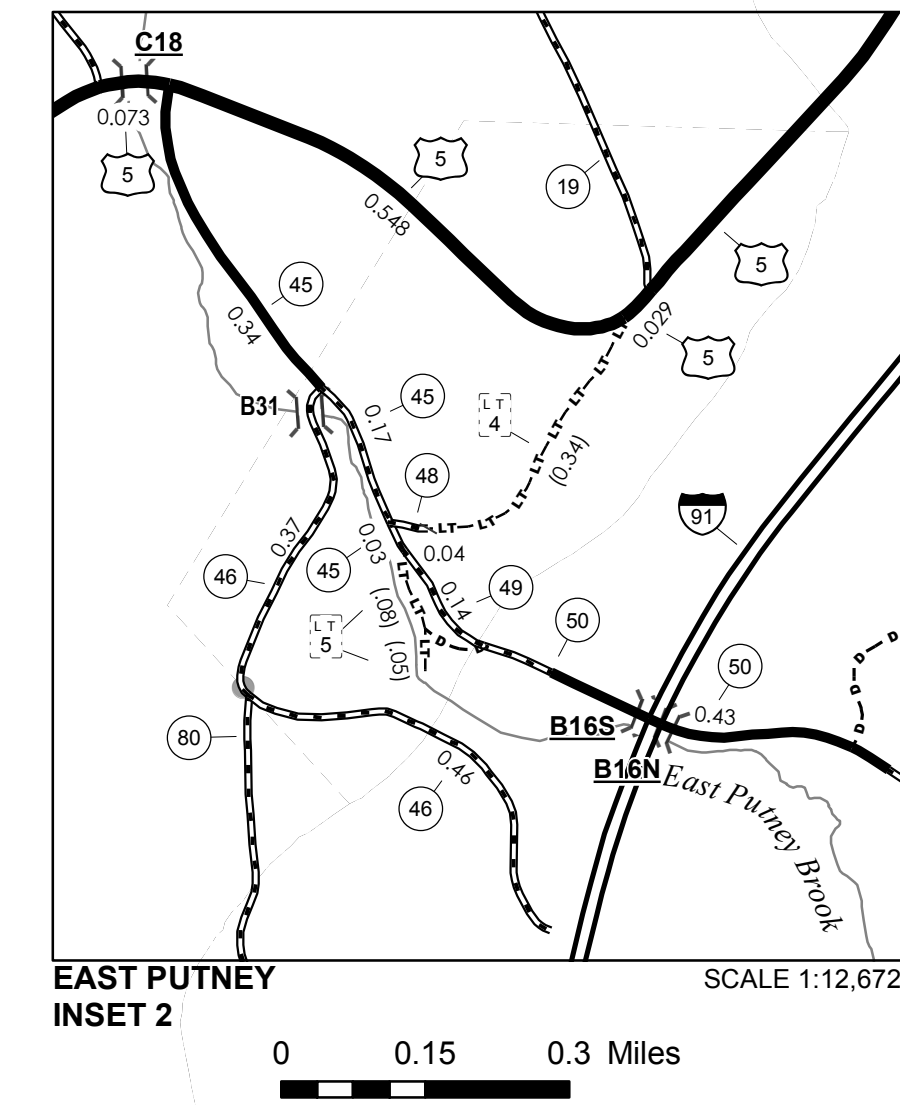
TOWN HWY. No.

23	(0.25)
TOTAL	0.25

* The sections of the town highways listed above are legally Class 3, but have been deemed "Not Up To Standard" and are functionally Class 4 Town Highways

LEGAL TRAIL No.

1	(0.90)
2	(0.50)
3	(0.98)
4	(0.34)
5	(0.13)
6	(1.26)
TOTAL	4.11



- HIGHWAYS**
- INTERSTATE
 - U.S. ROUTE
 - STATE ROUTE
 - CLASS 1
 - CLASS 2
 - CLASS 3
 - CLASS 4
 - LEGAL TRAIL
- INTERSTATE OR DIVIDED HIGHWAY
STATE - HARD SURFACE OR PAVED
TOWN - HARD SURFACE OR PAVED
GRAVEL
SOIL OR GRADED AND DRAINED EARTH
UNIMPROVED OR PRIMITIVE
IMPASSABLE OR UNTRAVELED
LEGAL TRAIL
DISCONTINUED
HIGHWAY CLASS CHANGE
RAILROAD
INACTIVE RAILROAD
NFR NATIONAL FOREST ROAD
SFH STATE FOREST HIGHWAY
P PARK AND RIDE
- PUBLIC LAND - GREEN MOUNTAIN NATIONAL FOREST
PUBLIC LAND - STATE/MUNICIPAL
- POLITICAL SUBDIVISIONS**
- STATE BOUNDARY
 - COUNTY BOUNDARY
 - TOWN BOUNDARY
 - VILLAGE BOUNDARY
 - URBAN COMPACT BOUNDARY
 - WATER BODY
 - STREAM OR BROOK
- BRIDGE OR CULVERT**
- BRIDGE OR CULVERT > 20'
 - BRIDGE OR CULVERT 6' - 20'
 - VOBCIT BRIDGE
 - VOBCIT CULVERT > 6'
 - STATE BRIDGE OR CULVERT IDENTIFIER
 - TOWN BRIDGE OR CULVERT IDENTIFIER
- FEDERAL CLASSIFICATION IDENTIFIER
- FAU URBAN ARTERIAL OR COLLECTOR
 - MA MINOR ARTERIAL
 - MJC MAJOR COLLECTOR
 - MNC MINOR COLLECTOR
 - PA PRINCIPAL ARTERIAL

Vermont State Plane Coordinate System
North American Datum of 1983
SPCS_Zone_Identifier: 4400
Geodetic Reference System 80
4,000-meter grid, Easting - Northing

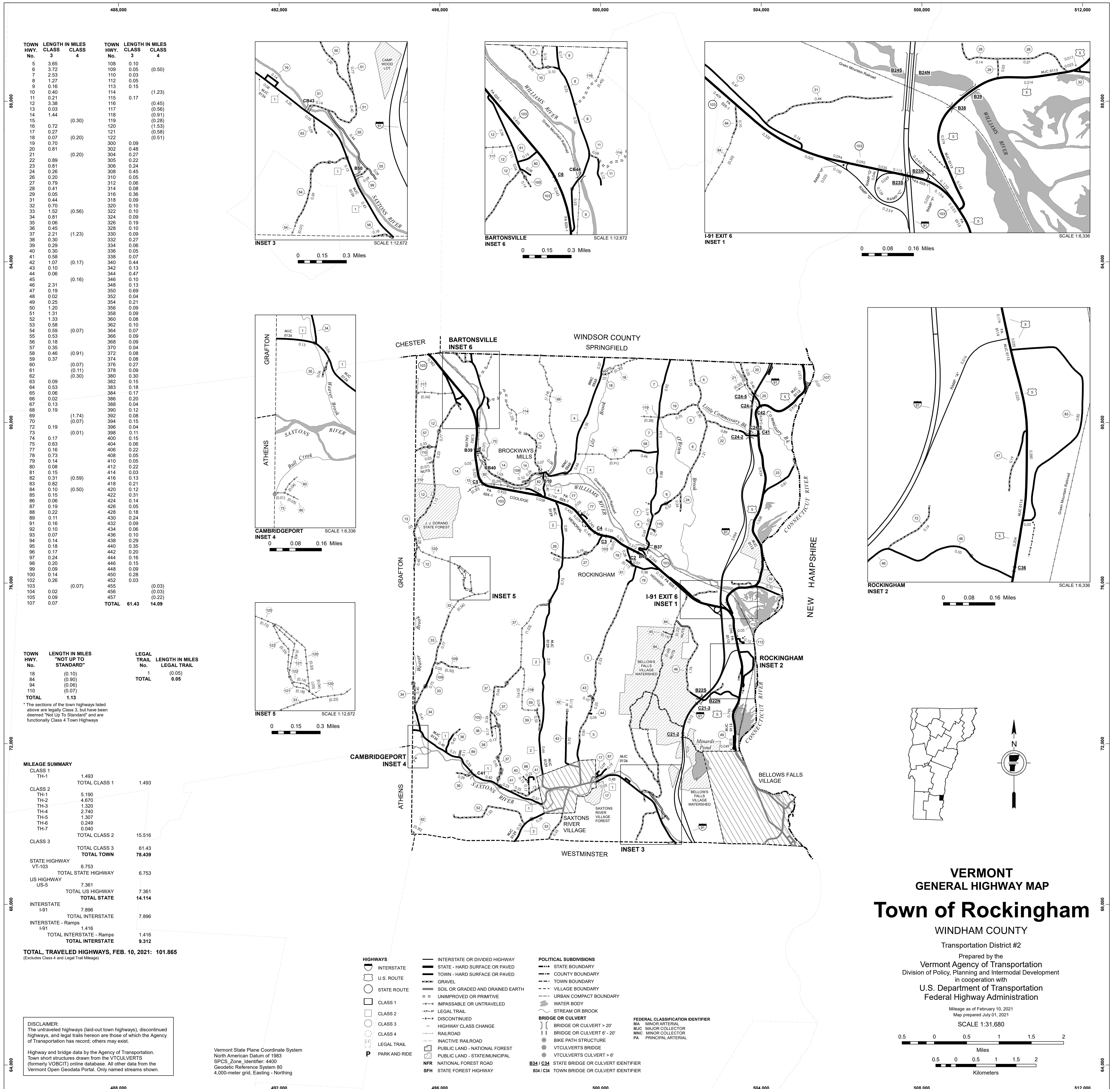
DISCLAIMER:
The untraveled highways (laid-out town highways), discontinued highways, and legal trails hereon are those of which the Agency of Transportation has record; others may exist.

Highway and bridge data by the Agency of Transportation. Town short structures are drawn from the Vermont Online Bridge & Culvert Inventory Tool (VOBCIT) database. All other data from the Vermont Center for Geographic Information. Only named streams are shown.

VERMONT GENERAL HIGHWAY MAP
Town of Putney
WINDHAM COUNTY
Transportation District #2

Prepared by the
Vermont Agency of Transportation
Division of Policy, Planning and Intermodal Development
in cooperation with
U.S. Department of Transportation
Federal Highway Administration

Mileage as of February 10, 2016
Map prepared July 20, 2016
SCALE 1:31,680



TOWN HWY. No.	LENGTH IN MILES CLASS 3	TOWN HWY. No.	LENGTH IN MILES CLASS 4
5	3.65	108	0.10
6	3.72	109	0.05
7	2.53	110	0.03
8	1.27	112	0.05
9	0.16	113	0.15
10	0.40	114	(1.23)
11	0.21	115	0.17
12	3.38	116	(0.45)
13	0.03	117	(0.56)
14	1.44	118	(0.91)
15	(0.30)	119	(0.28)
16	0.72	120	(1.53)
17	0.27	121	(0.58)
18	0.07	122	(0.51)
19	0.70	300	0.09
20	0.81	302	0.48
21	(0.20)	304	0.27
22	0.89	305	0.22
23	0.81	306	0.24
24	0.26	308	0.45
26	0.20	310	0.05
27	0.79	312	0.06
28	0.41	314	0.08
29	0.05	316	0.36
31	0.44	318	0.09
32	0.70	320	0.10
33	1.52	322	0.10
34	0.81	324	0.09
35	0.06	326	0.19
36	0.45	328	0.10
37	2.21	330	0.09
38	0.30	332	0.27
39	0.29	334	0.06
40	0.30	336	0.05
41	0.58	338	0.07
42	1.07	340	0.44
43	0.10	342	0.13
44	0.06	344	0.47
45	(0.16)	346	0.10
46	2.31	348	0.13
47	0.19	350	0.69
48	0.02	352	0.04
49	0.25	354	0.21
50	1.20	356	0.09
51	1.31	358	0.09
52	1.33	360	0.08
53	0.58	362	0.10
54	0.59	364	0.07
55	0.53	366	0.09
56	0.18	368	0.09
57	0.35	370	0.04
58	0.46	372	0.08
59	0.37	374	0.08
60	(0.07)	376	0.27
61	(0.11)	378	0.09
62	(0.30)	380	0.30
63	0.09	382	0.15
64	0.53	384	0.17
65	0.06	386	0.20
66	0.02	388	0.04
67	0.13	390	0.12
68	0.19	392	0.08
69	(1.74)	394	0.15
70	(0.07)	396	0.04
72	0.19	398	0.11
73	(0.01)	400	0.15
74	0.17	402	0.06
75	0.63	404	0.22
77	0.16	406	0.05
78	0.73	408	0.05
79	0.14	410	0.05
80	0.08	412	0.22
81	0.15	414	0.03
82	0.31	416	0.13
83	0.82	418	0.21
84	0.10	420	0.12
85	0.15	422	0.31
86	0.06	424	0.14
87	0.19	426	0.05
88	0.22	428	0.18
89	0.11	430	0.24
91	0.16	432	0.09
92	0.10	434	0.06
93	0.07	436	0.10
94	0.14	438	0.29
95	0.18	440	0.35
96	0.17	442	0.20
97	0.24	444	0.16
98	0.20	446	0.15
99	0.09	448	0.09
100	0.14	450	0.28
102	0.26	452	0.03
103	(0.07)	454	(0.03)
104	0.02	456	(0.03)
105	0.09	457	(0.22)
107	0.07	458	(0.03)
TOTAL		61.43	14.09

TOWN HWY. No.	LENGTH IN MILES "NOT UP TO STANDARD"	LEGAL TRAIL No.	LENGTH IN MILES LEGAL TRAIL
18	(0.10)	1	(0.05)
84	(0.90)		
94	(0.06)		
110	(0.07)		
TOTAL			0.05

* The sections of the town highways listed above are legally Class 3, but have been deemed "Not Up To Standard" and are functionally Class 4 Town Highways

MILEAGE SUMMARY		
CLASS 1		
TH-1	1.493	
TOTAL CLASS 1 1.493		
CLASS 2		
TH-1	5.190	
TH-2	4.670	
TH-3	1.320	
TH-4	2.740	
TH-5	1.307	
TH-6	0.249	
TH-7	0.040	
TOTAL CLASS 2 15.516		
CLASS 3		
TOTAL CLASS 3 61.43		
TOTAL TOWN 78.439		
STATE HIGHWAY		
VT-103	6.753	
TOTAL STATE HIGHWAY 6.753		
US HIGHWAY		
US-5	7.361	
TOTAL US HIGHWAY 7.361		
TOTAL STATE 14.114		
INTERSTATE		
I-91	7.896	
TOTAL INTERSTATE 7.896		
INTERSTATE - Ramps		
I-91	1.416	
TOTAL INTERSTATE - Ramps 1.416		
TOTAL INTERSTATE 9.312		

TOTAL, TRAVELED HIGHWAYS, FEB. 10, 2021: 101.865
(Excludes Class 4 and Legal Trail Mileage)

DISCLAIMER:
The untraveled highways (laid-out town highways), discontinued highways, and legal trails hereon are those of which the Agency of Transportation has record; others may exist.
Highway and bridge data by the Agency of Transportation.
Town short structures drawn from the VT CULVERTS (formerly VOBCT) online database. All other data from the Vermont Open Geodata Portal. Only named streams shown.

Vermont State Plane Coordinate System
North American Datum of 1983
SPCS_Zone_Identifier: 4400
Geodetic Reference System 80
4,000-meter grid, Easting - Northing

- HIGHWAYS**
- INTERSTATE
 - U.S. ROUTE
 - STATE ROUTE
 - CLASS 1
 - CLASS 2
 - CLASS 3
 - CLASS 4
 - LEGAL TRAIL
 - PARK AND RIDE
- BRIDGE OR CULVERT**
- BRIDGE OR CULVERT > 20'
 - BRIDGE OR CULVERT 6' - 20'
 - BIKE PATH STRUCTURE
 - VT CULVERTS BRIDGE
 - VT CULVERTS CULVERT > 6'
- POLITICAL SUBDIVISIONS**
- STATE BOUNDARY
 - COUNTY BOUNDARY
 - TOWN BOUNDARY
 - VILLAGE BOUNDARY
 - URBAN COMPACT BOUNDARY
 - WATER BODY
 - STREAM OR BROOK
- FEDERAL CLASSIFICATION IDENTIFIER**
- MA MINOR ARTERIAL
 - MJC MAJOR COLLECTOR
 - MNC MINOR COLLECTOR
 - PA PRINCIPAL ARTERIAL
- OTHER FEATURES**
- INTERSTATE OR DIVIDED HIGHWAY
 - STATE - HARD SURFACE OR PAVED
 - TOWN - HARD SURFACE OR PAVED
 - GRAVEL
 - SOIL OR GRADED AND DRAINED EARTH
 - UNIMPROVED OR PRIMITIVE
 - IMPASSABLE OR UNTRAVELED
 - LEGAL TRAIL
 - DISCONTINUED
 - HIGHWAY CLASS CHANGE
 - RAILROAD
 - INACTIVE RAILROAD
 - PUBLIC LAND - NATIONAL FOREST
 - PUBLIC LAND - STATE/MUNICIPAL
 - NFR NATIONAL FOREST ROAD
 - SFH STATE FOREST HIGHWAY

VERMONT GENERAL HIGHWAY MAP Village of Bellows Falls

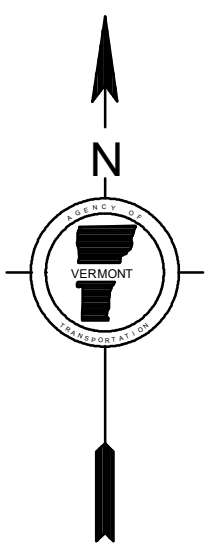
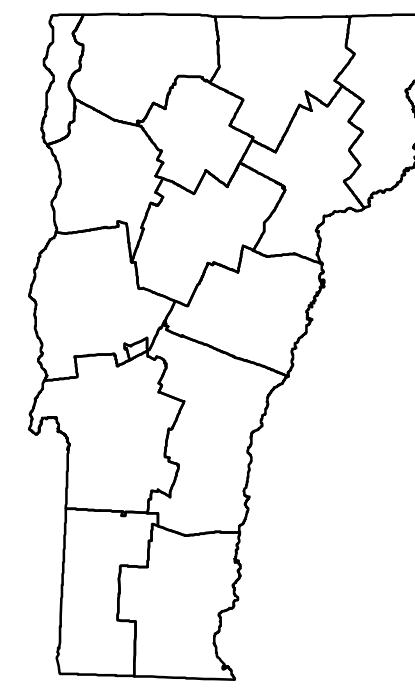
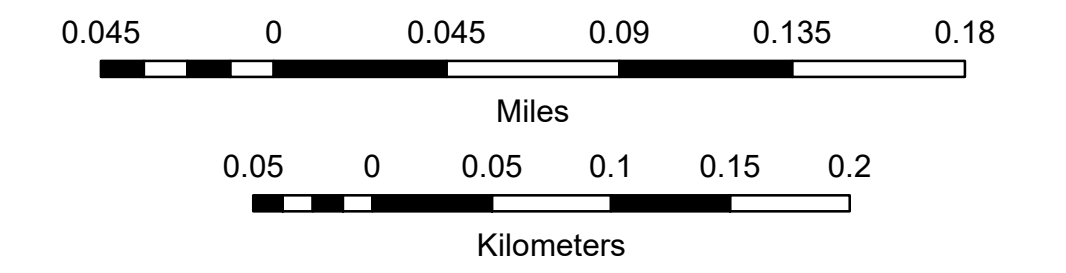
WINDHAM COUNTY

Transportation District #2

Prepared by the
Vermont Agency of Transportation
Division of Policy, Planning and Intermodal Development
in cooperation with
U.S. Department of Transportation
Federal Highway Administration

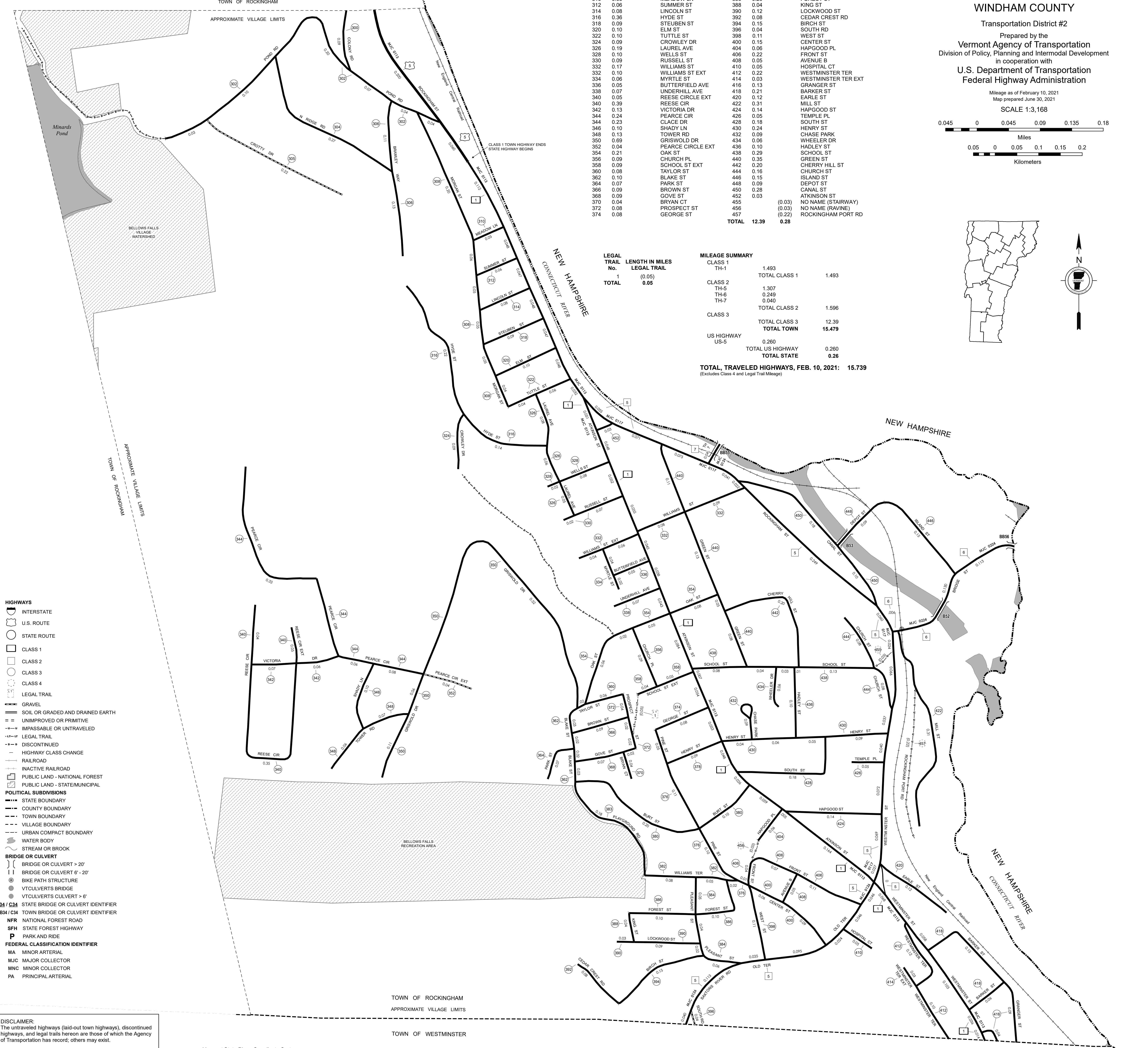
Mileage as of February 10, 2021
Map prepared June 30, 2021

SCALE 1:3,168



TOWN HWY. No.	LENGTH IN MILES CLASS 3	LENGTH IN MILES CLASS 4	TOWN ROAD NAME	TOWN HWY. No.	LENGTH IN MILES CLASS 3	LENGTH IN MILES CLASS 4	TOWN ROAD NAME
300	0.09		COLONY RD	376	0.27		PINE ST
302	0.48		POND RD	378	0.09		HENRY ST
304	0.27		N RIDGE RD	380	0.30		BURT ST
305	0.22		CROTTY DR	382	0.15		WILLIAMS TER
306	0.24		BRAMLEY WAY	383	0.18		PLAYGROUND RD
308	0.45		MORGAN ST	384	0.17		PLEASANT ST
310	0.05		MEADOW LN	386	0.20		FOREST ST
312	0.06		SUMMER ST	388	0.04		KING ST
314	0.08		LINCOLN ST	390	0.12		LOCKWOOD ST
316	0.36		HYDE ST	392	0.08		CEDAR CREST RD
318	0.09		STEBEN ST	394	0.15		BIRCH ST
320	0.10		ELM ST	396	0.04		SOUTH RD
322	0.10		TUTTLE ST	398	0.11		WEST ST
324	0.09		CROWLEY DR	400	0.15		CENTER ST
326	0.19		LAUREL AVE	404	0.06		HAPGOOD PL
328	0.10		WELLS ST	406	0.22		FRONT ST
330	0.09		RUSSELL ST	408	0.05		TEMPLE PL
332	0.17		LINCOLN ST	410	0.05		AVENUE B
332	0.10		WILLIAMS ST EXT	412	0.22		HOSPITAL CT
334	0.06		MYRTLE ST	414	0.22		WESTMINSTER TER
336	0.05		BUTTERFIELD AVE	416	0.13		WESTMINSTER TER EXT
338	0.07		UNDERHILL AVE	418	0.21		GRANGER ST
340	0.05		REESE CIRCLE EXT	420	0.12		BARKER ST
340	0.39		REESE CIR	422	0.31		EARLE ST
342	0.13		VICTORIA DR	424	0.14		MILL ST
344	0.24		PEARCE CIR	426	0.05		HAPGOOD ST
344	0.23		CLADE DR	428	0.18		TEMPLE PL
346	0.10		SHADY LN	430	0.24		SOUTH ST
348	0.13		TOWER RD	432	0.09		HENRY ST
350	0.69		GRISWOLD DR	434	0.06		CHASE PARK
352	0.04		PEARCE CIRCLE EXT	436	0.06		WHEELER DR
354	0.21		OAK ST	438	0.29		HADLEY ST
356	0.09		CHURCH PL	440	0.35		SCHOOL ST
358	0.09		SCHOOL ST EXT	442	0.20		GREEN ST
360	0.08		TAYLOR ST	444	0.16		CHERRY HILL ST
362	0.10		BLAKE ST	446	0.15		CHURCH ST
364	0.07		PARK ST	448	0.09		ISLAND ST
366	0.09		BROWN ST	450	0.28		DEPOT ST
368	0.09		GOVE ST	452	0.03		CANAL ST
370	0.04		BRYAN CT	454	0.03		ATKINSON ST
372	0.08		PROSPECT ST	455			NO NAME (STAIRWAY)
374	0.08		GEORGE ST	456			NO NAME (RAVINE)
				457			ROCKINGHAM PORT RD
				TOTAL	12.39	0.28	

LEGAL TRAIL No.	LENGTH IN MILES LEGAL TRAIL	MILEAGE SUMMARY	
	0.05	CLASS 1	1.493
		TH-1	
		TOTAL CLASS 1	1.493
		CLASS 2	1.307
		TH-5	0.249
		TH-6	0.249
		TH-7	0.040
		TOTAL CLASS 2	1.596
		CLASS 3	12.39
		TOTAL CLASS 3	12.39
		US HIGHWAY	0.260
		US-5	0.260
		TOTAL US HIGHWAY	0.260
		TOTAL STATE	0.26
		TOTAL, TRAVELED HIGHWAYS, FEB. 10, 2021:	15.739
		(Excludes Class 4 and Legal Trail Mileage)	



- HIGHWAYS**
 - INTERSTATE
 - U.S. ROUTE
 - STATE ROUTE
 - CLASS 1
 - CLASS 2
 - CLASS 3
 - CLASS 4
 - LEGAL TRAIL
 - GRAVEL
 - SOIL OR GRADED AND DRAINED EARTH
 - UNIMPROVED OR PRIMITIVE
 - IMPASSABLE OR UNTRAVELED
 - LEGAL TRAIL
 - DISCONTINUED
 - HIGHWAY CLASS CHANGE
 - RAILROAD
 - INACTIVE RAILROAD
 - PUBLIC LAND - NATIONAL FOREST
 - PUBLIC LAND - STATE/MUNICIPAL
- POLITICAL SUBDIVISIONS**
 - STATE BOUNDARY
 - COUNTY BOUNDARY
 - TOWN BOUNDARY
 - VILLAGE BOUNDARY
 - URBAN COMPACT BOUNDARY
 - WATER BODY
 - STREAM OR BROOK
- BRIDGE OR CULVERT**
 - BRIDGE OR CULVERT > 20'
 - BRIDGE OR CULVERT 6' - 20'
 - BIKE PATH STRUCTURE
 - VT CULVERTS BRIDGE
 - VT CULVERTS CULVERT > 6'
- B34 / C34** STATE BRIDGE OR CULVERT IDENTIFIER
- B34 / C34** TOWN BRIDGE OR CULVERT IDENTIFIER
- NFR NATIONAL FOREST ROAD
- SFH STATE FOREST HIGHWAY
- P PARK AND RIDE
- FEDERAL CLASSIFICATION IDENTIFIER**
 - MA MINOR ARTERIAL
 - MJC MAJOR COLLECTOR
 - MNC MINOR COLLECTOR
 - PA PRINCIPAL ARTERIAL

DISCLAIMER:
The untraveled highways (laid-out town highways), discontinued highways, and legal trails hereon are those of which the Agency of Transportation has record; others may exist.

Highway and bridge data by the Agency of Transportation.
Town short structures drawn from the VTCULVERTS (formerly VOBCT) online database. All other data from the Vermont Open Geodata Portal. Only named streams shown.

Vermont State Plane Coordinate System
North American Datum of 1983
SPCS_Zone_Identifier: 4400
Geodetic Reference System 80
2,000-meter grid, Easting - Northing

TOWN HWY. No.	LENGTH IN MILES CLASS 3	LENGTH IN MILES CLASS 4	TOWN ROAD NAME
5	0.36		PLEASANT ST
17	0.13		OAK ST
41	0.08		COREY HILL RD
42	0.15		SHEPARD LN
53	0.05		HARTLEY HILL RD
64	0.53		BURK HILL ST
65	0.06		WEST ST
66	0.02		TOWN HWY 66
67	0.13		MAPLE ST EXT
68	0.19		FROST PL
74	0.17		CLARK CT
85	0.15		VANCO DR
86	0.06		JED CIR
91	0.16		BELLVIEW AVE
92	0.10		HATFIELD LN
93	0.07		RICE RD
94	0.14		ACADEMY AVE
95	0.18		SCHOOL ST
96	0.17		GROVE ST
97	0.24		RIVER ST
98	0.11		MAPLE ST
98	0.09		MILL ST
104	0.02		SCHOOL ST PL
105	0.09		PLANT RD
TOTAL	3.45	0.00	

TOWN HWY. No.	LENGTH IN MILES "NOT UP TO STANDARD"
94	(0.06)
TOTAL	0.06

*The sections of the town highways listed above are legally Class 3, but have been deemed "Not Up To Standard" and are functionally Class 4 Town Highways

- HIGHWAYS**
- INTERSTATE
 - U.S. ROUTE
 - STATE ROUTE
 - CLASS 1
 - CLASS 2
 - CLASS 3
 - CLASS 4
 - LEGAL TRAIL
 - GRAVEL
 - SOIL OR GRADED AND DRAINED EARTH
 - UNIMPROVED OR PRIMITIVE
 - IMPASSABLE OR UNTRAVELED
 - LEGAL TRAIL
 - DISCONTINUED
 - HIGHWAY CLASS CHANGE
 - RAILROAD
 - INACTIVE RAILROAD
 - PUBLIC LAND - NATIONAL FOREST
 - PUBLIC LAND - STATE/MUNICIPAL
- POLITICAL SUBDIVISIONS**
- STATE BOUNDARY
 - COUNTY BOUNDARY
 - TOWN BOUNDARY
 - VILLAGE BOUNDARY
 - URBAN COMPACT BOUNDARY
 - WATER BODY
 - STREAM OR BROOK
- BRIDGE OR CULVERT**
- BRIDGE OR CULVERT > 20'
 - BRIDGE OR CULVERT 6' - 20'
 - BIKE PATH STRUCTURE
 - VTCULVERTS BRIDGE
 - VTCULVERTS CULVERT > 6'
- B34 / C34** STATE BRIDGE OR CULVERT IDENTIFIER
B34 / C34 TOWN BRIDGE OR CULVERT IDENTIFIER
- NFR** NATIONAL FOREST ROAD
SFH STATE FOREST HIGHWAY
P PARK AND RIDE
- FEDERAL CLASSIFICATION IDENTIFIER**
- MA MINOR ARTERIAL
 - MJC MAJOR COLLECTOR
 - MNC MINOR COLLECTOR
 - PA PRINCIPAL ARTERIAL

DISCLAIMER:
 The untraveled highways (laid-out town highways), discontinued highways, and legal trails hereon are those of which the Agency of Transportation has record; others may exist.

Highway and bridge data by the Agency of Transportation.
 Town short structures drawn from the VTCULVERTS (formerly VOBCIT) online database. All other data from the Vermont Open Geodata Portal. Only named streams shown.

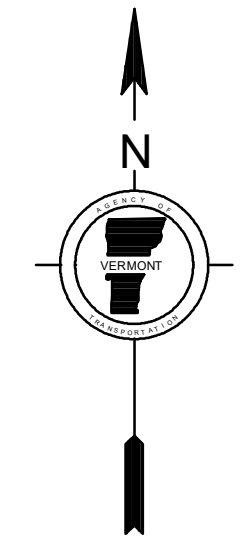
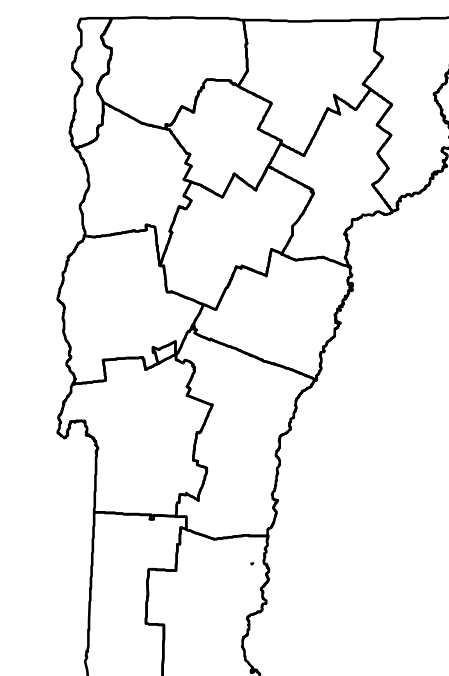
Vermont State Plane Coordinate System
 North American Datum of 1983
 SPCS_Zone_Identifier: 4400
 Geodetic Reference System 80
 2,000-meter grid, Easting - Northing



MILEAGE SUMMARY

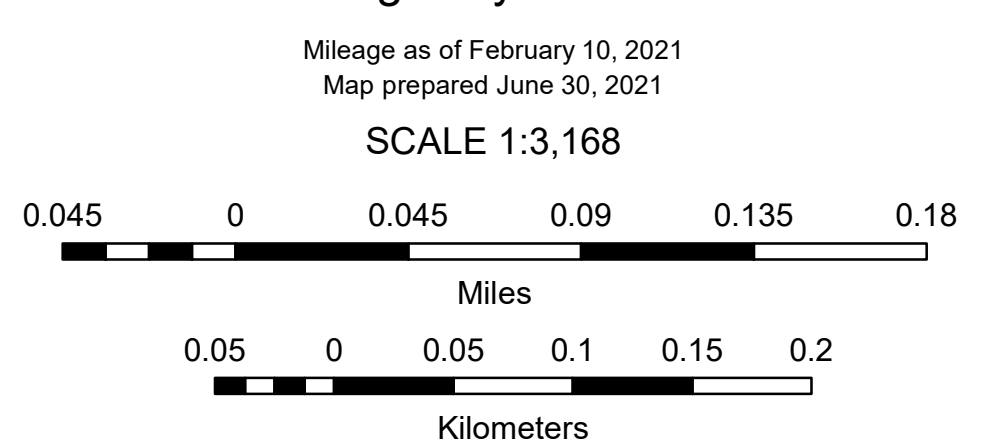
CLASS 2	0.990		
TH-1	0.360		
TH-2	0.600		
TH-3	0.600		
TOTAL CLASS 2		1.950	
CLASS 3			
TOTAL CLASS 3		3.45	
TOTAL TOWN		5.400	
TOTAL STATE		0	

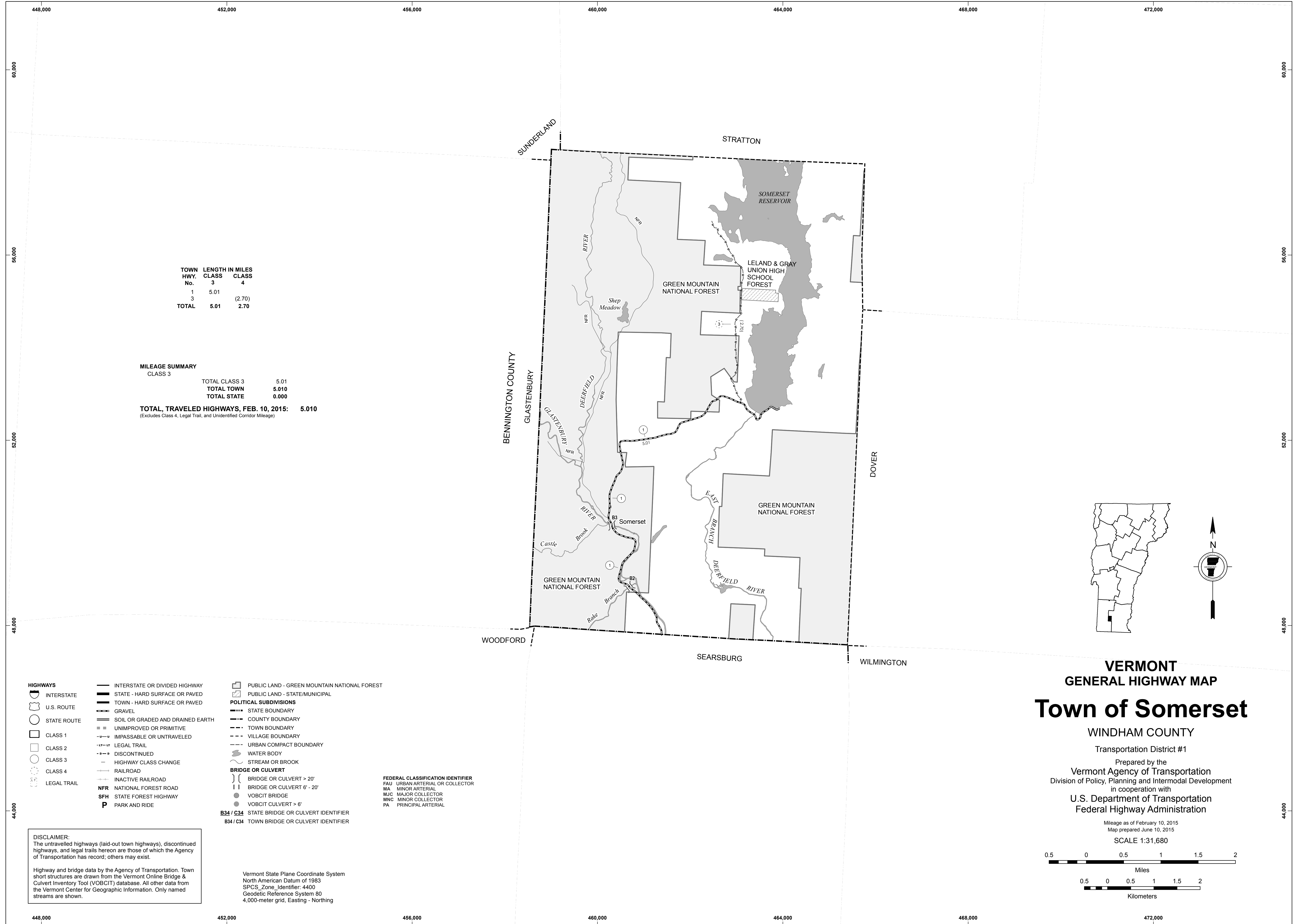
TOTAL, TRAVELED HIGHWAYS, FEB. 10, 2021: 5.400
 (Excludes Class 4 and Legal Trail Mileage)



VERMONT
GENERAL HIGHWAY MAP
Village of Saxtons River
 WINDHAM COUNTY

Transportation District #2
 Prepared by the
 Vermont Agency of Transportation
 Division of Policy, Planning and Intermodal Development
 in cooperation with
 U.S. Department of Transportation
 Federal Highway Administration



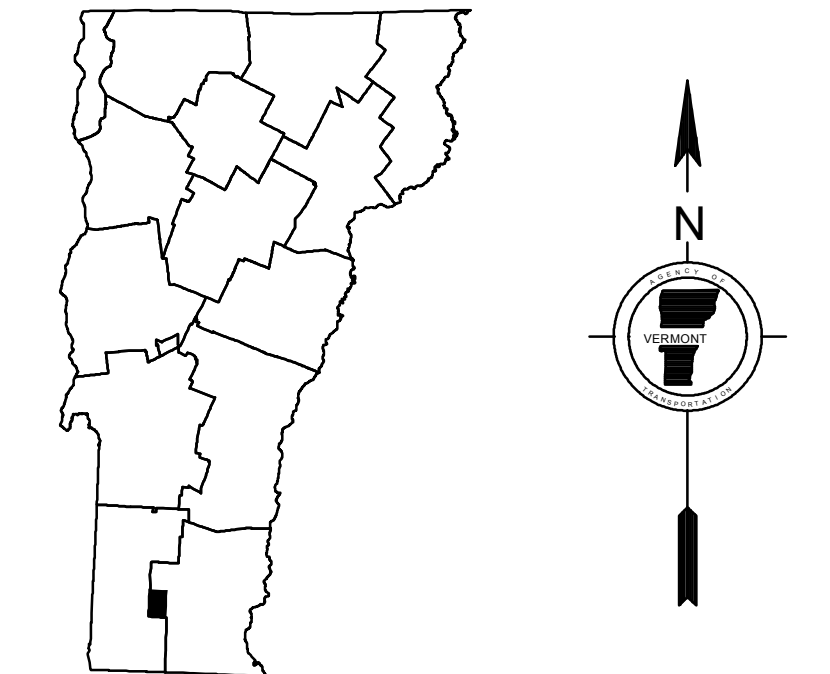


TOWN HWY. No.	LENGTH IN MILES CLASS 3	CLASS 4
1	5.01	
3		(2.70)
TOTAL	5.01	2.70

MILEAGE SUMMARY
CLASS 3

TOTAL CLASS 3	5.01
TOTAL TOWN	5.010
TOTAL STATE	0.000

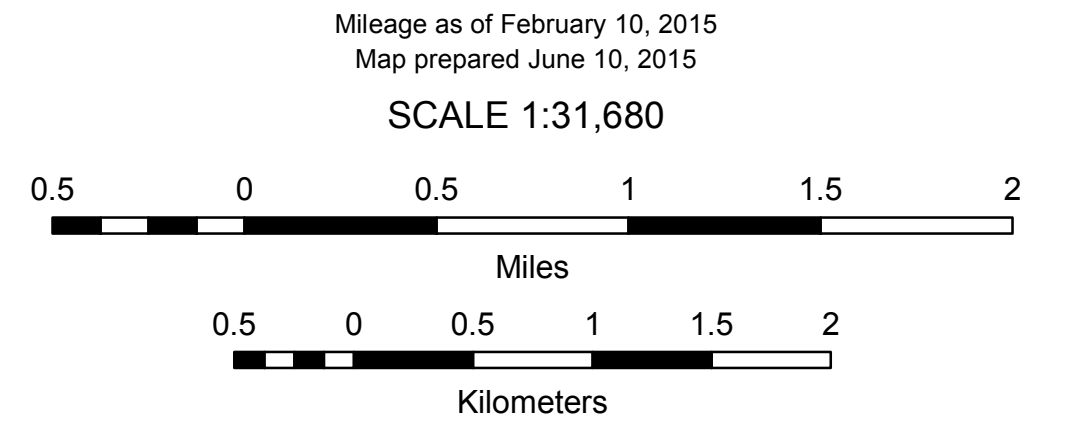
TOTAL, TRAVELED HIGHWAYS, FEB. 10, 2015: 5.010
(Excludes Class 4, Legal Trail, and Unidentified Corridor Mileage)



- HIGHWAYS**
- INTERSTATE
 - U.S. ROUTE
 - STATE ROUTE
 - CLASS 1
 - CLASS 2
 - CLASS 3
 - CLASS 4
 - LEGAL TRAIL
- INTERSTATE OR DIVIDED HIGHWAY
STATE - HARD SURFACE OR PAVED
TOWN - HARD SURFACE OR PAVED
GRAVEL
SOIL OR GRADED AND DRAINED EARTH
UNIMPROVED OR PRIMITIVE
IMPASSABLE OR UNTRAVELED
LEGAL TRAIL
DISCONTINUED
HIGHWAY CLASS CHANGE
RAILROAD
INACTIVE RAILROAD
NFR NATIONAL FOREST ROAD
SFH STATE FOREST HIGHWAY
P PARK AND RIDE
- PUBLIC LAND - GREEN MOUNTAIN NATIONAL FOREST
PUBLIC LAND - STATE/MUNICIPAL
- POLITICAL SUBDIVISIONS**
- STATE BOUNDARY
 - COUNTY BOUNDARY
 - TOWN BOUNDARY
 - VILLAGE BOUNDARY
 - URBAN COMPACT BOUNDARY
 - WATER BODY
 - STREAM OR BROOK
- BRIDGE OR CULVERT**
- BRIDGE OR CULVERT > 20'
 - BRIDGE OR CULVERT 6' - 20'
 - VOBCIT BRIDGE
 - VOBCIT CULVERT > 6'
 - B34 / C34 STATE BRIDGE OR CULVERT IDENTIFIER
 - B34 / C34 TOWN BRIDGE OR CULVERT IDENTIFIER
- FEDERAL CLASSIFICATION IDENTIFIER**
- FAU URBAN ARTERIAL OR COLLECTOR
 - MA MINOR ARTERIAL
 - MJC MAJOR COLLECTOR
 - MNC MINOR COLLECTOR
 - PA PRINCIPAL ARTERIAL

VERMONT
GENERAL HIGHWAY MAP
Town of Somerset

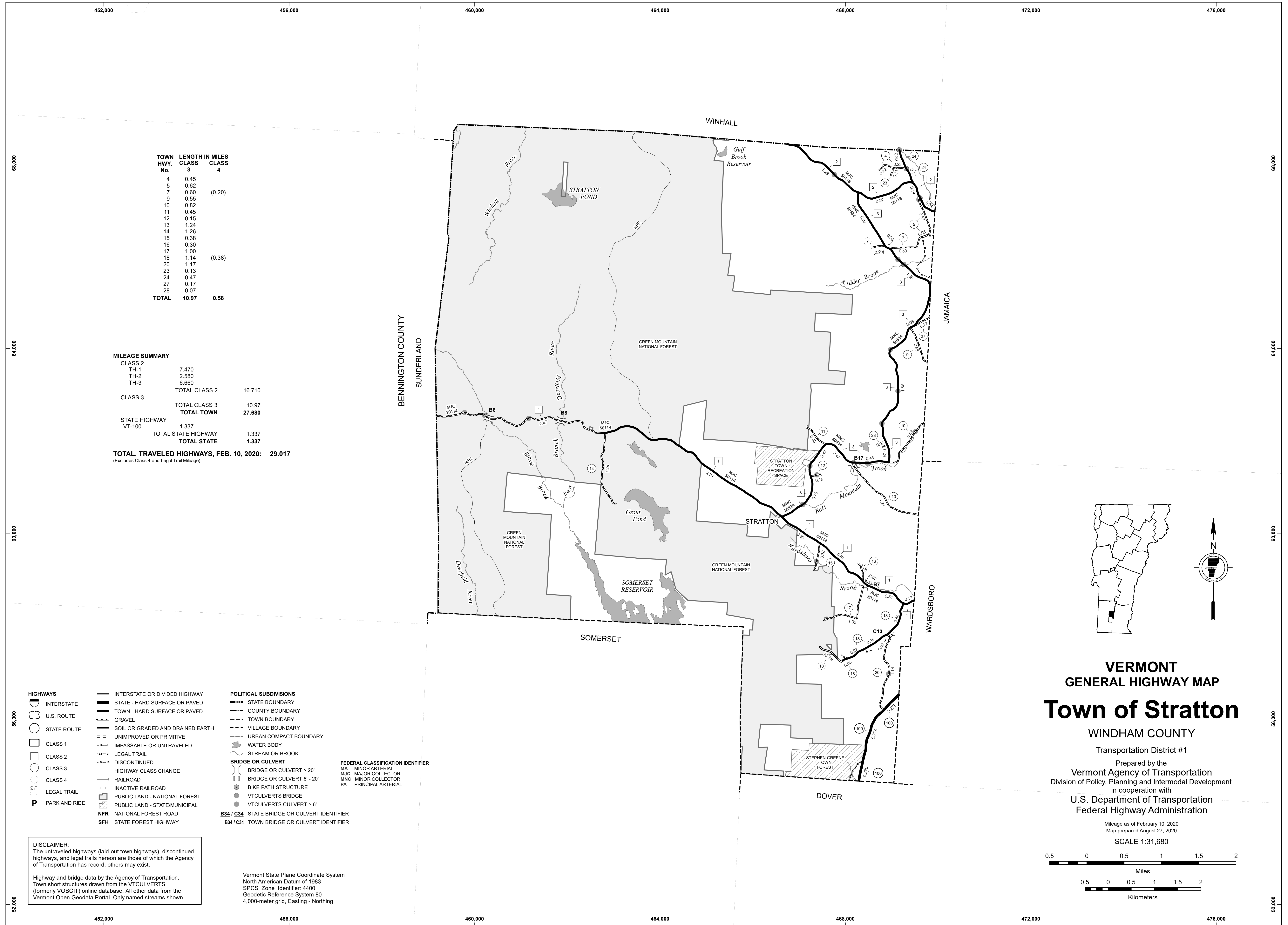
WINDHAM COUNTY
Transportation District #1
Prepared by the
Vermont Agency of Transportation
Division of Policy, Planning and Intermodal Development
in cooperation with
U.S. Department of Transportation
Federal Highway Administration



DISCLAIMER:
The untraveled highways (laid-out town highways), discontinued highways, and legal trails hereon are those of which the Agency of Transportation has record; others may exist.

Highway and bridge data by the Agency of Transportation. Town short structures are drawn from the Vermont Online Bridge & Culvert Inventory Tool (VOBCIT) database. All other data from the Vermont Center for Geographic Information. Only named streams are shown.

Vermont State Plane Coordinate System
North American Datum of 1983
SPCS_Zone_Identifier: 4400
Geodetic Reference System 80
4,000-meter grid, Easting - Northing



TOWN HWY. No.	LENGTH IN MILES CLASS 3	CLASS 4
4	0.45	
5	0.62	
7	0.60	(0.20)
9	0.55	
10	0.82	
11	0.45	
12	0.15	
13	1.24	
14	1.26	
15	0.38	
16	0.30	
17	1.00	
18	1.14	(0.38)
20	1.17	
23	0.13	
24	0.47	
27	0.17	
28	0.07	
TOTAL	10.97	0.58

MILEAGE SUMMARY

CLASS 2	CLASS 3	CLASS 4
TH-1	7.470	
TH-2	2.580	
TH-3	6.660	
TOTAL CLASS 2	16.710	
TOTAL CLASS 3	10.97	
TOTAL TOWN	27.680	
STATE HIGHWAY		
VT-100	1.337	
TOTAL STATE HIGHWAY	1.337	
TOTAL STATE	1.337	

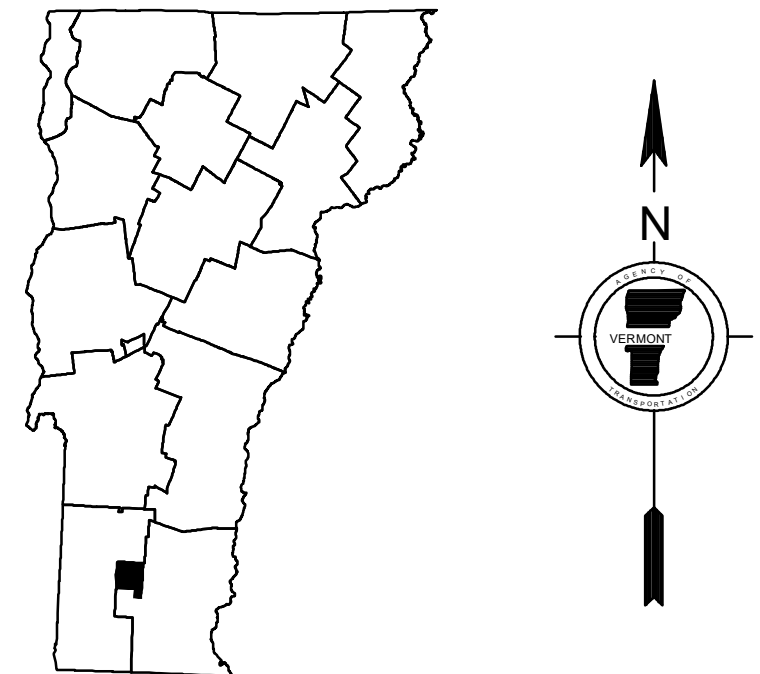
TOTAL, TRAVELED HIGHWAYS, FEB. 10, 2020: 29.017
(Excludes Class 4 and Legal Trail Mileage)

- HIGHWAYS**
- INTERSTATE
 - U.S. ROUTE
 - STATE ROUTE
 - CLASS 1
 - CLASS 2
 - CLASS 3
 - CLASS 4
 - LEGAL TRAIL
 - PARK AND RIDE
 - INTERSTATE OR DIVIDED HIGHWAY
 - STATE - HARD SURFACE OR PAVED
 - TOWN - HARD SURFACE OR PAVED
 - GRAVEL
 - SOIL OR GRADED AND DRAINED EARTH
 - UNIMPROVED OR PRIMITIVE
 - IMPASSABLE OR UNTRAVELED
 - LEGAL TRAIL
 - DISCONTINUED
 - HIGHWAY CLASS CHANGE
 - RAILROAD
 - INACTIVE RAILROAD
 - PUBLIC LAND - NATIONAL FOREST
 - PUBLIC LAND - STATE/MUNICIPAL
 - NFR NATIONAL FOREST ROAD
 - SFH STATE FOREST HIGHWAY
- POLITICAL SUBDIVISIONS**
- STATE BOUNDARY
 - COUNTY BOUNDARY
 - TOWN BOUNDARY
 - VILLAGE BOUNDARY
 - URBAN COMPACT BOUNDARY
 - WATER BODY
 - STREAM OR BROOK
- BRIDGE OR CULVERT**
- BRIDGE OR CULVERT > 20'
 - BRIDGE OR CULVERT 6' - 20'
 - BIKE PATH STRUCTURE
 - VT CULVERTS BRIDGE
 - VT CULVERTS CULVERT > 6'
 - STATE BRIDGE OR CULVERT IDENTIFIER
 - TOWN BRIDGE OR CULVERT IDENTIFIER
- FEDERAL CLASSIFICATION IDENTIFIER**
- MA - MINOR ARTERIAL
 - MJC - MAJOR COLLECTOR
 - MNC - MINOR COLLECTOR
 - PA - PRINCIPAL ARTERIAL

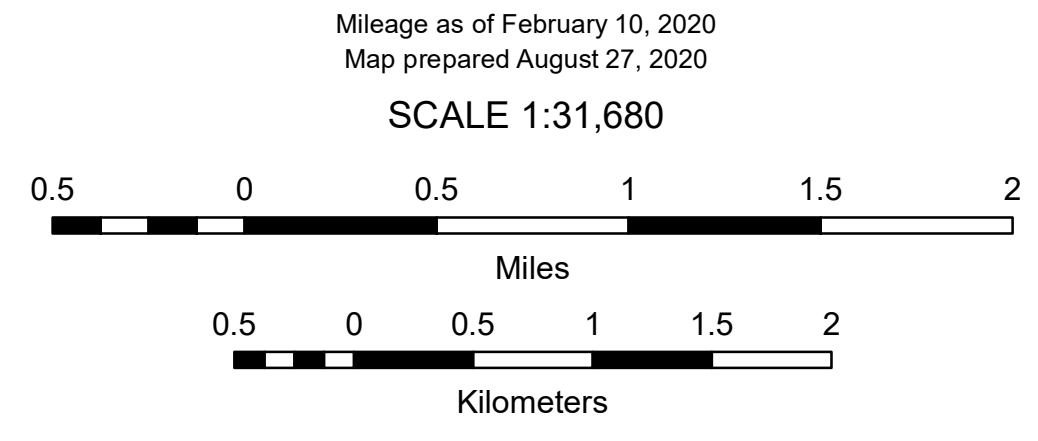
DISCLAIMER:
The untraveled highways (laid-out town highways), discontinued highways, and legal trails hereon are those of which the Agency of Transportation has record; others may exist.

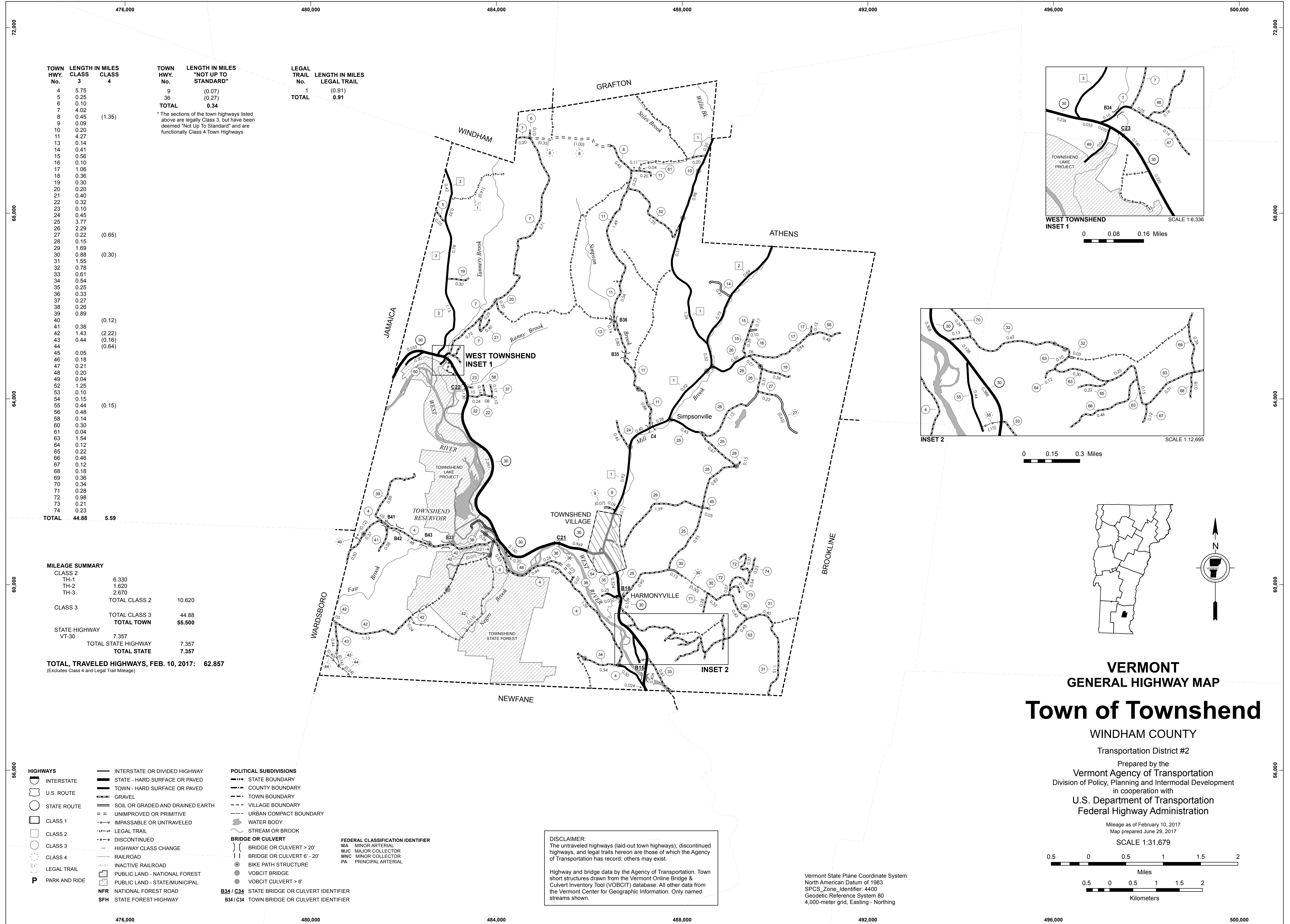
Highway and bridge data by the Agency of Transportation. Town short structures drawn from the VTCULVERTS (formerly VOBCIT) online database. All other data from the Vermont Open Geodata Portal. Only named streams shown.

Vermont State Plane Coordinate System
North American Datum of 1983
SPCS_Zone_Identifier: 4400
Geodetic Reference System 80
4,000-meter grid, Easting - Northing



VERMONT
GENERAL HIGHWAY MAP
Town of Stratton
WINDHAM COUNTY
Transportation District #1
Prepared by the
Vermont Agency of Transportation
Division of Policy, Planning and Intermodal Development
in cooperation with
U.S. Department of Transportation
Federal Highway Administration





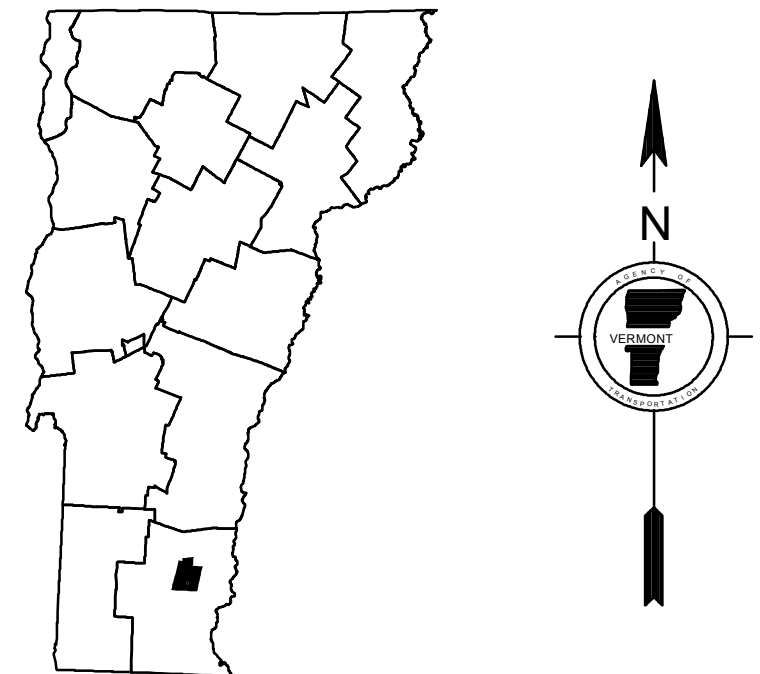
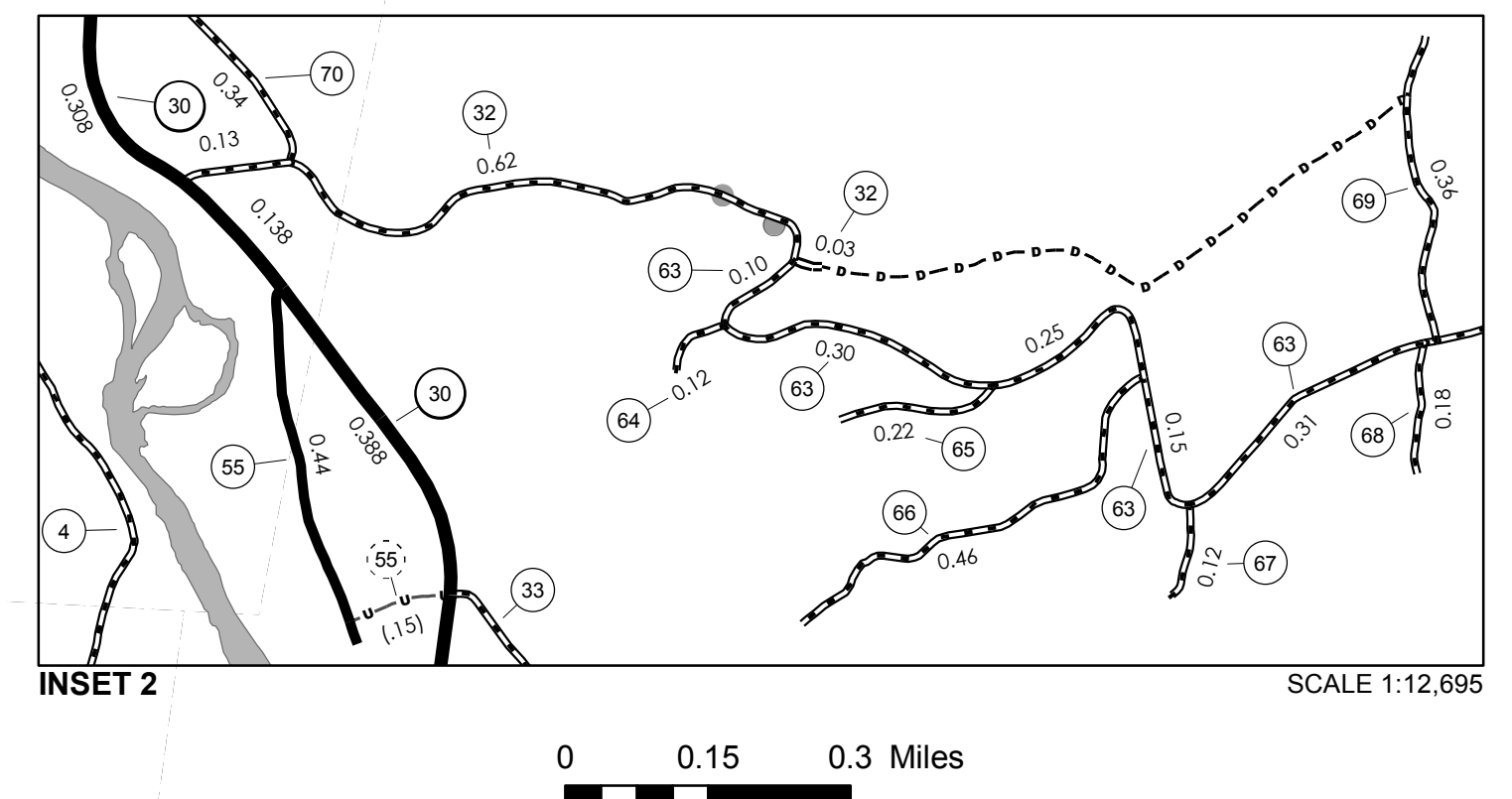
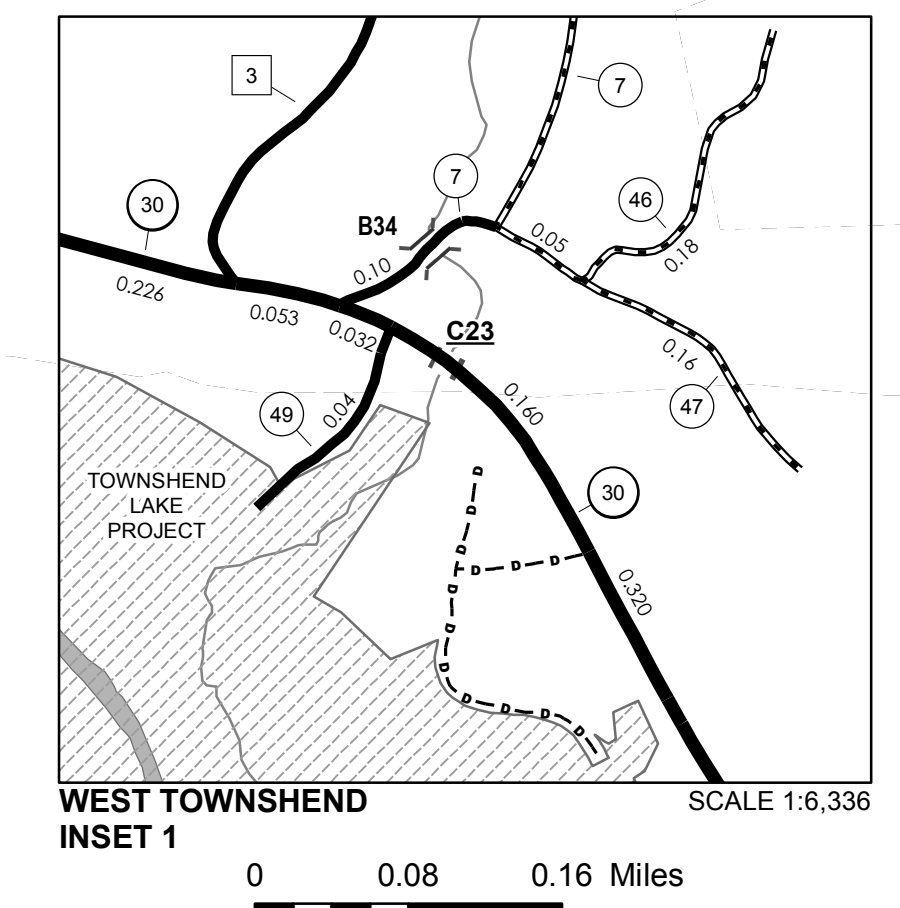
TOWN HWY. No.	LENGTH IN MILES CLASS 3	LENGTH IN MILES CLASS 4	TOWN HWY. No.	LENGTH IN MILES "NOT UP TO STANDARD"	LEGAL TRAIL No.	LENGTH IN MILES LEGAL TRAIL
4	5.75		9	(0.07)	1	(0.91)
5	0.25		36	(0.27)	TOTAL	
6	0.10		TOTAL	0.34		0.91
7	4.02	(1.35)				
8	0.45					
9	0.09					
10	0.20					
11	4.27					
13	0.14					
14	0.41					
15	0.56					
16	0.10					
17	1.06					
18	0.36	(0.65)				
19	0.30					
20	0.20					
21	0.40					
22	0.32	(0.30)				
23	0.10					
24	0.45					
25	3.77					
26	2.29					
27	0.22	(0.12)				
28	0.15					
29	1.69					
30	0.88	(2.22)				
31	1.55	(0.16)				
32	0.78					
33	0.61					
34	0.54					
35	0.25					
36	0.33					
37	0.27					
38	0.26					
39	0.89					
40		(0.12)				
41	0.38					
42	1.43	(2.22)				
43	0.44	(0.16)				
44		(0.64)				
45	0.05					
46	0.18					
47	0.21					
48	0.20					
49	0.04					
52	1.25					
53	0.10					
54	0.15	(0.15)				
55	0.44					
56	0.48					
58	0.14					
60	0.30					
61	0.04					
63	1.54					
64	0.12					
65	0.22					
66	0.46					
67	0.12					
68	0.18					
69	0.36					
70	0.34					
71	0.28					
72	0.98					
73	0.21					
74	0.23					
TOTAL	44.88	5.59				

* The sections of the town highways listed above are legally Class 3, but have been deemed "Not Up To Standard" and are functionally Class 4 Town Highways

MILEAGE SUMMARY

CLASS	TOWN	STATE	TOTAL
CLASS 2			
TH-1	6.330		
TH-2	1.620		
TH-3	2.670		
TOTAL CLASS 2		10.620	
CLASS 3			
TOTAL CLASS 3	44.88		
TOTAL TOWN	55.500		
STATE HIGHWAY			
VT-30	7.357		
TOTAL STATE HIGHWAY		7.357	
TOTAL STATE		7.357	
TOTAL, TRAVELED HIGHWAYS, FEB. 10, 2017:	62.857		

(Excludes Class 4 and Legal Trail Mileage)

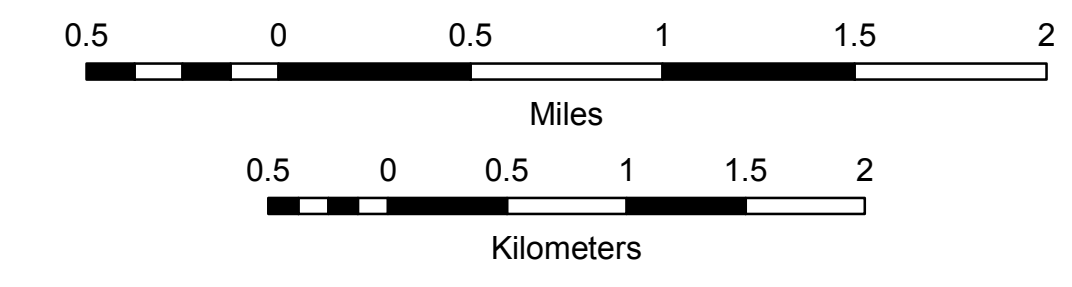


VERMONT
GENERAL HIGHWAY MAP
Town of Townshend

WINDHAM COUNTY
 Transportation District #2

Prepared by the
 Vermont Agency of Transportation
 Division of Policy, Planning and Intermodal Development
 in cooperation with
 U.S. Department of Transportation
 Federal Highway Administration

Mileage as of February 10, 2017
 Map prepared June 29, 2017
 SCALE 1:31,679



DISCLAIMER:
 The untraveled highways (laid-out town highways), discontinued highways, and legal trails hereon are those of which the Agency of Transportation has record; others may exist.

Highway and bridge data by the Agency of Transportation. Town short structures drawn from the Vermont Online Bridge & Culvert Inventory Tool (VOBICIT) database. All other data from the Vermont Center for Geographic Information. Only named streams shown.

Vermont State Plane Coordinate System
 North American Datum of 1983
 SPCS_Zone_Identifier: 4400
 Geodetic Reference System 80
 4,000-meter grid, Easting - Northing

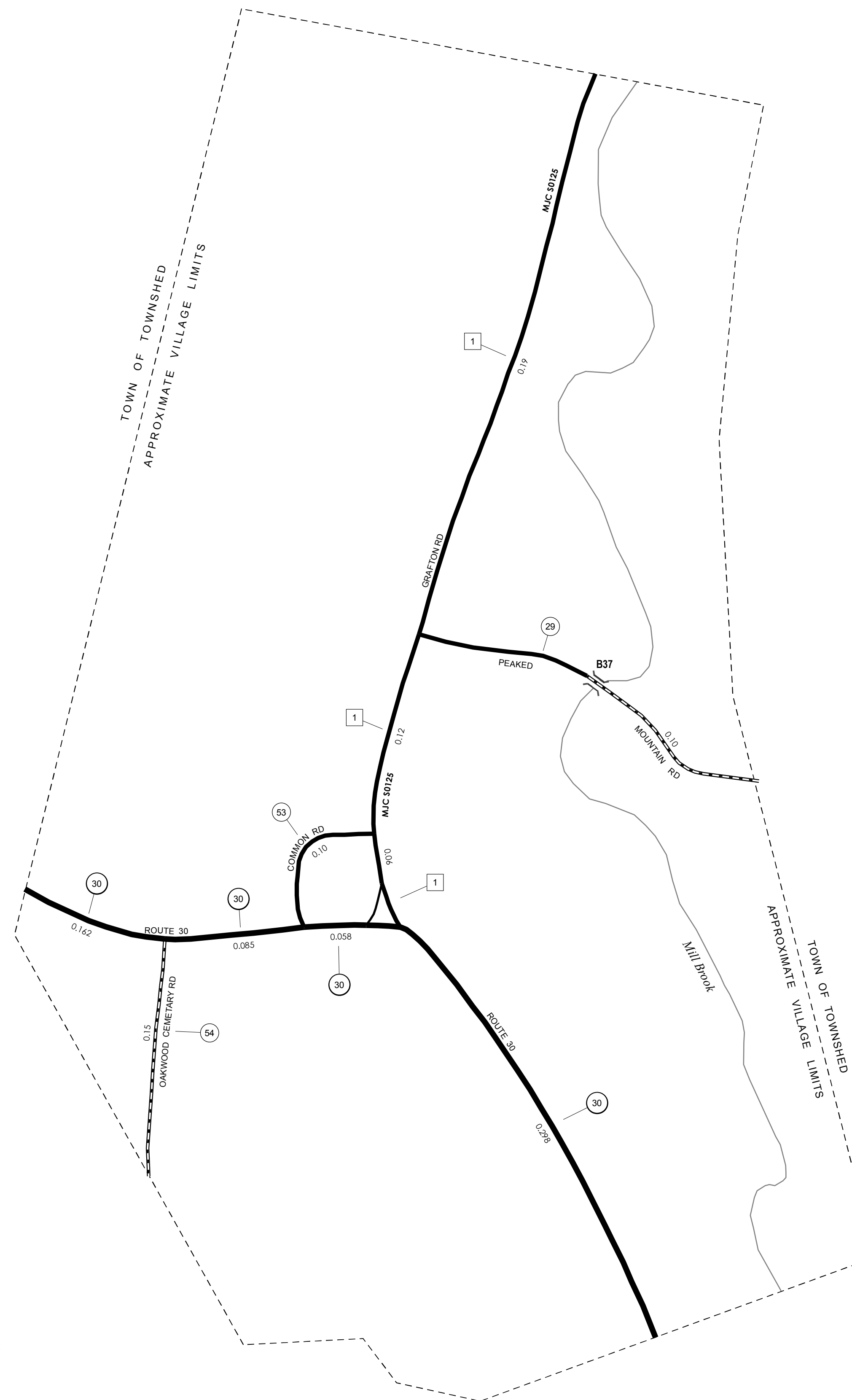
486,000

TOWN HWY. No.	LENGTH IN MILES		TOWN ROAD NAME
	CLASS 3	CLASS 4	
29	0.10		PEAKED MOUNTAIN RD
53	0.10		COMMON RD
54	0.15		OAKWOOD CEMETARY RD
TOTAL	0.35	0.00	

MILEAGE SUMMARY

CLASS 2			
TH-1	0.370		0.370
		TOTAL CLASS 2	0.370
CLASS 3			
		TOTAL CLASS 3	0.35
		TOTAL TOWN	0.720
STATE HIGHWAY			
VT-30	0.603		0.603
		TOTAL STATE HIGHWAY	0.603
		TOTAL STATE	0.603

TOTAL, TRAVELED HIGHWAYS, FEB. 10, 2015: 1.323
 (Excludes Class 4, Legal Trail, and Unidentified Corridor Mileage)



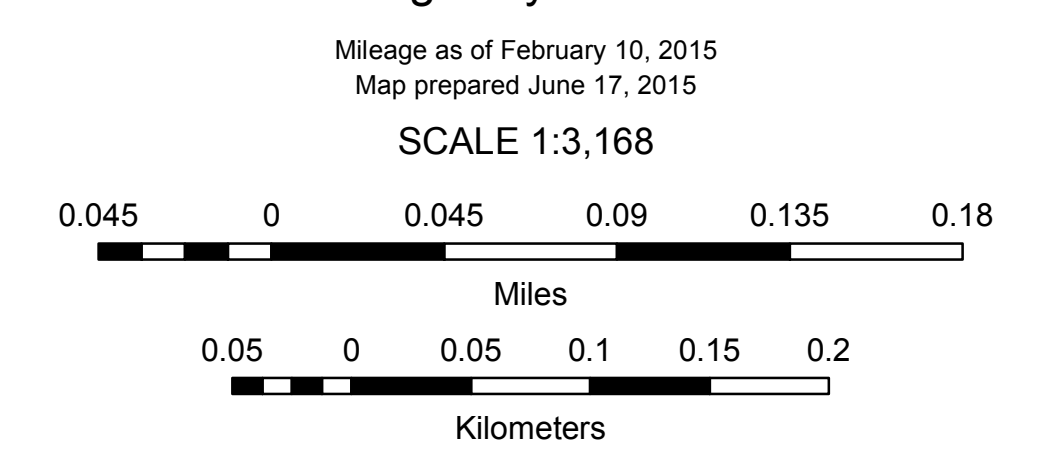
- HIGHWAYS**
- INTERSTATE
- U.S. ROUTE
- STATE ROUTE
- CLASS 1
- CLASS 2
- CLASS 3
- CLASS 4
- LEGAL TRAIL
- INTERSTATE OR DIVIDED HIGHWAY
- STATE - HARD SURFACE OR PAVED
- TOWN - HARD SURFACE OR PAVED
- GRAVEL
- SOIL OR GRADED AND DRAINED EARTH
- UNIMPROVED OR PRIMITIVE
- IMPASSABLE OR UNTRAVELED
- LEGAL TRAIL
- DISCONTINUED
- HIGHWAY CLASS CHANGE
- RAILROAD
- INACTIVE RAILROAD
- NATIONAL FOREST ROAD
- STATE FOREST HIGHWAY
- PARK AND RIDE
- PUBLIC LAND - GREEN MOUNTAIN NATIONAL FOREST
- PUBLIC LAND - STATE/MUNICIPAL
- POLITICAL SUBDIVISIONS**
- STATE BOUNDARY
- COUNTY BOUNDARY
- TOWN BOUNDARY
- VILLAGE BOUNDARY
- URBAN COMPACT BOUNDARY
- WATER BODY
- STREAM OR BROOK
- BRIDGE OR CULVERT**
- BRIDGE OR CULVERT > 20'
- BRIDGE OR CULVERT 6' - 20'
- VOBCIT BRIDGE
- VOBCIT CULVERT > 6'
- STATE BRIDGE OR CULVERT IDENTIFIER
- TOWN BRIDGE OR CULVERT IDENTIFIER
- FEDERAL CLASSIFICATION IDENTIFIER**
- FAU URBAN ARTERIAL OR COLLECTOR
- MA MINOR ARTERIAL
- MJC MAJOR COLLECTOR
- MNC MINOR COLLECTOR
- PA PRINCIPAL ARTERIAL

DISCLAIMER:
 The untraveled highways (laid-out town highways), discontinued highways, and legal trails hereon are those of which the Agency of Transportation has record; others may exist.

Highway and bridge data by the Agency of Transportation. Town short structures are drawn from the Vermont Online Bridge & Culvert Inventory Tool (VOBCIT) database. All other data from the Vermont Center for Geographic Information. Only named streams are shown.

Vermont State Plane Coordinate System
 North American Datum of 1983
 SPCS_Zone_Identifier: 4400
 Geodetic Reference System 80
 2,000-meter grid, Easting - Northing

VERMONT
GENERAL HIGHWAY MAP
Village of Townshend
 WINDHAM COUNTY
 Transportation District #2
 Prepared by the
 Vermont Agency of Transportation
 Division of Policy, Planning and Intermodal Development
 in cooperation with
 U.S. Department of Transportation
 Federal Highway Administration



60,000

60,000

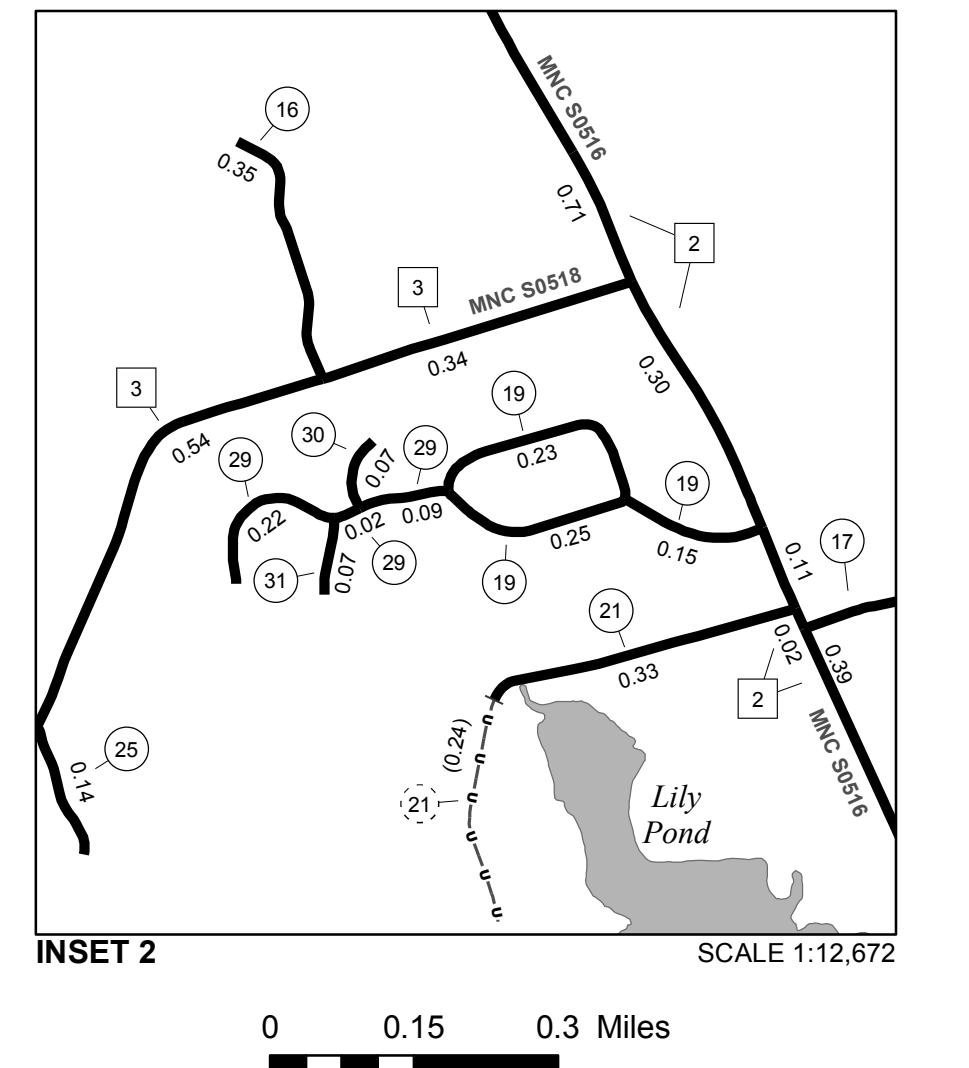
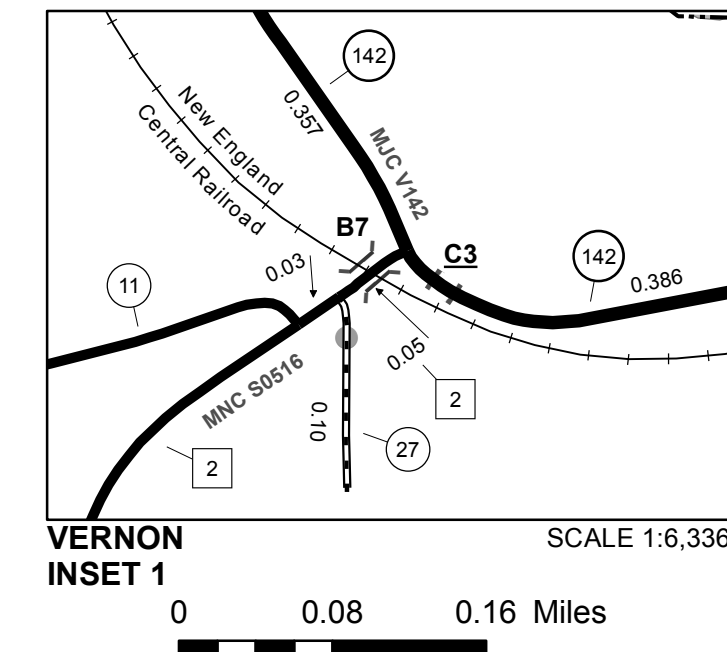
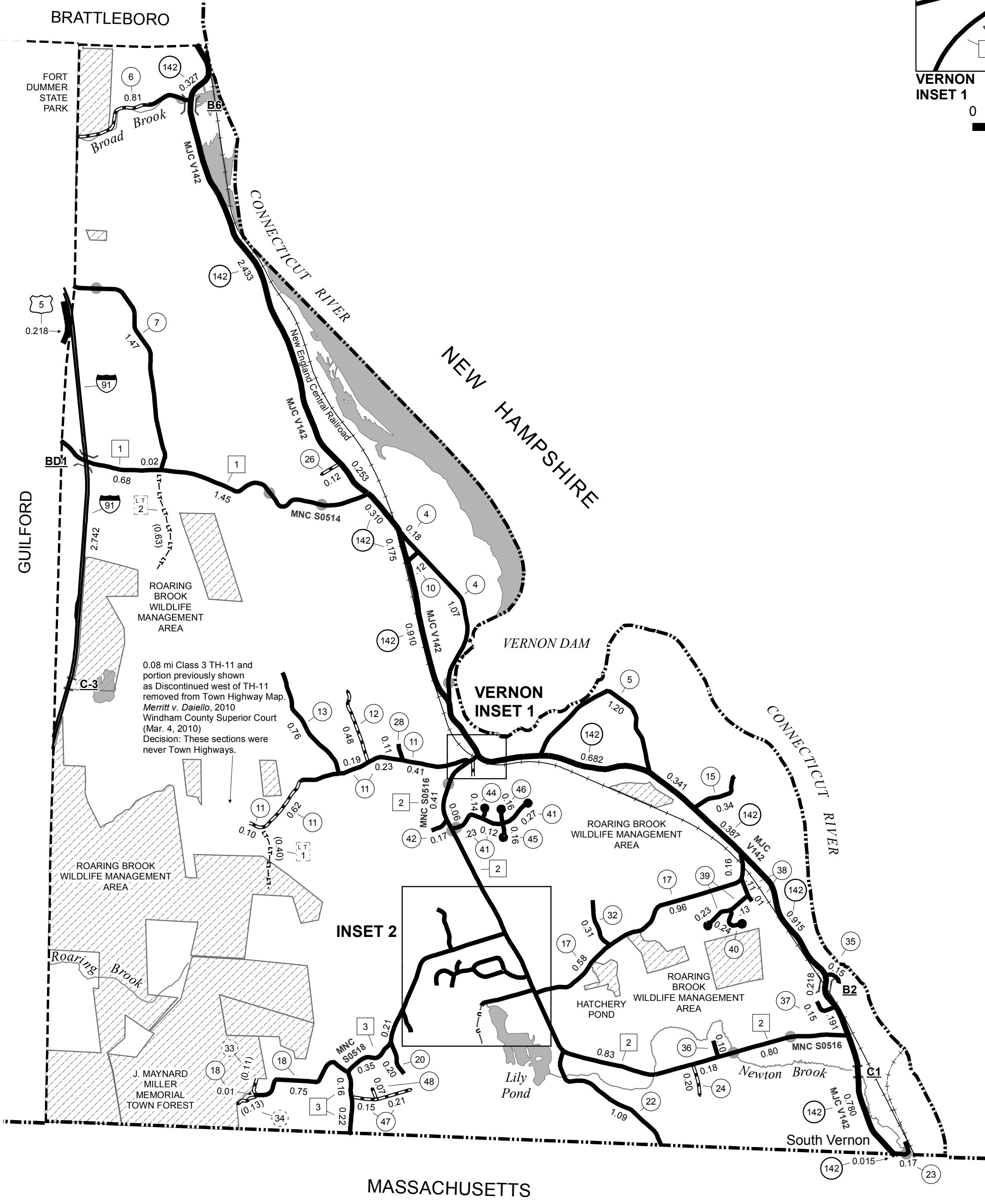
486,000

TOWN HWY. No.	LENGTH IN MILES CLASS 3	LENGTH IN MILES CLASS 4	LEGAL TRAIL No.	LENGTH IN MILES LEGAL TRAIL
4	1.25		1	(0.40)
5	1.20		2	(0.63)
6	0.61			
7	1.47			
10	0.12			
11	1.55			
12	0.48			
13	0.76			
15	0.34			
16	0.35			
17	1.70			
18	0.76			
19	0.63			
20	0.20			
21	0.33	(0.24)		
22	1.09			
23	0.17			
24	0.20			
25	0.14			
26	0.12			
27	0.10			
28	0.11			
29	0.33			
30	0.07			
31	0.07			
32	0.31			
33		(0.11)		
34		(0.13)		
35	0.15			
36	0.10			
37	0.15			
38	0.12			
39	0.36			
40	0.24			
41	0.62			
42	0.17			
44	0.14			
45	0.16			
46	0.16			
47	0.36			
48	0.07			
TOTAL	17.46	0.48		

MILEAGE SUMMARY

CLASS 2		
TH-1	2,150	
TH-2	3,890	
TH-3	1,820	
TOTAL CLASS 2	7,860	
CLASS 3		
TOTAL CLASS 3	17.46	
TOTAL TOWN	25.320	
STATE HIGHWAY		
VT-142	8,680	
TOTAL STATE HIGHWAY	8,680	
US HIGHWAY		
US-5	0.218	
TOTAL US HIGHWAY	0.218	
TOTAL STATE	8,898	
INTERSTATE		
I-91	2,742	
TOTAL INTERSTATE	2,742	
TOTAL INTERSTATE	2,742	
TOTAL, TRAVELED HIGHWAYS, FEB. 10, 2018:	36,960	

(Excludes Class 4 and Legal Trail Mileage)



- | | | | | |
|-----------------|------------------------------------|-------------------------------|--------------------------|--|
| HIGHWAYS | — INTERSTATE OR DIVIDED HIGHWAY | POLITICAL SUBDIVISIONS | — STATE BOUNDARY | FEDERAL CLASSIFICATION IDENTIFIER |
| — INTERSTATE | — STATE - HARD SURFACE OR PAVED | — COUNTY BOUNDARY | — TOWN BOUNDARY | MA MINOR ARTERIAL |
| — U.S. ROUTE | — TOWN - HARD SURFACE OR PAVED | — VILLAGE BOUNDARY | — URBAN COMPACT BOUNDARY | MJC MAJOR COLLECTOR |
| — STATE ROUTE | — GRAVEL | — URBAN COMPACT BOUNDARY | — URBAN COMPACT BOUNDARY | MNC MINOR COLLECTOR |
| — CLASS 1 | — SOIL OR GRADED AND DRAINED EARTH | — URBAN COMPACT BOUNDARY | — URBAN COMPACT BOUNDARY | PA PRINCIPAL ARTERIAL |
| — CLASS 2 | — UNIMPROVED OR PRIMITIVE | — URBAN COMPACT BOUNDARY | — URBAN COMPACT BOUNDARY | |
| — CLASS 3 | — IMPASSABLE OR UNTRAVELED | — URBAN COMPACT BOUNDARY | — URBAN COMPACT BOUNDARY | |
| — CLASS 4 | — LEGAL TRAIL | — URBAN COMPACT BOUNDARY | — URBAN COMPACT BOUNDARY | |
| — LEGAL TRAIL | — DISCONTINUED | — URBAN COMPACT BOUNDARY | — URBAN COMPACT BOUNDARY | |
| — PARK AND RIDE | — HIGHWAY CLASS CHANGE | — URBAN COMPACT BOUNDARY | — URBAN COMPACT BOUNDARY | |
| | — RAILROAD | — URBAN COMPACT BOUNDARY | — URBAN COMPACT BOUNDARY | |
| | — INACTIVE RAILROAD | — URBAN COMPACT BOUNDARY | — URBAN COMPACT BOUNDARY | |
| | — PUBLIC LAND - NATIONAL FOREST | — URBAN COMPACT BOUNDARY | — URBAN COMPACT BOUNDARY | |
| | — PUBLIC LAND - STATE/MUNICIPAL | — URBAN COMPACT BOUNDARY | — URBAN COMPACT BOUNDARY | |
| | — NATIONAL FOREST ROAD | — URBAN COMPACT BOUNDARY | — URBAN COMPACT BOUNDARY | |
| | — SFH STATE FOREST HIGHWAY | — URBAN COMPACT BOUNDARY | — URBAN COMPACT BOUNDARY | |
- BRIDGE OR CULVERT**
- BRIDGE OR CULVERT > 20'
 - BRIDGE OR CULVERT 6' - 20'
 - BIKE PATH STRUCTURE
 - VT CULVERTS BRIDGE
 - VT CULVERTS CULVERT > 6'
- B34 / C34 STATE BRIDGE OR CULVERT IDENTIFIER**
B34 / C34 TOWN BRIDGE OR CULVERT IDENTIFIER

DISCLAIMER:
 The untraveled highways (laid-out town highways), discontinued highways, and legal trails herein are those of which the Agency of Transportation has record; others may exist.

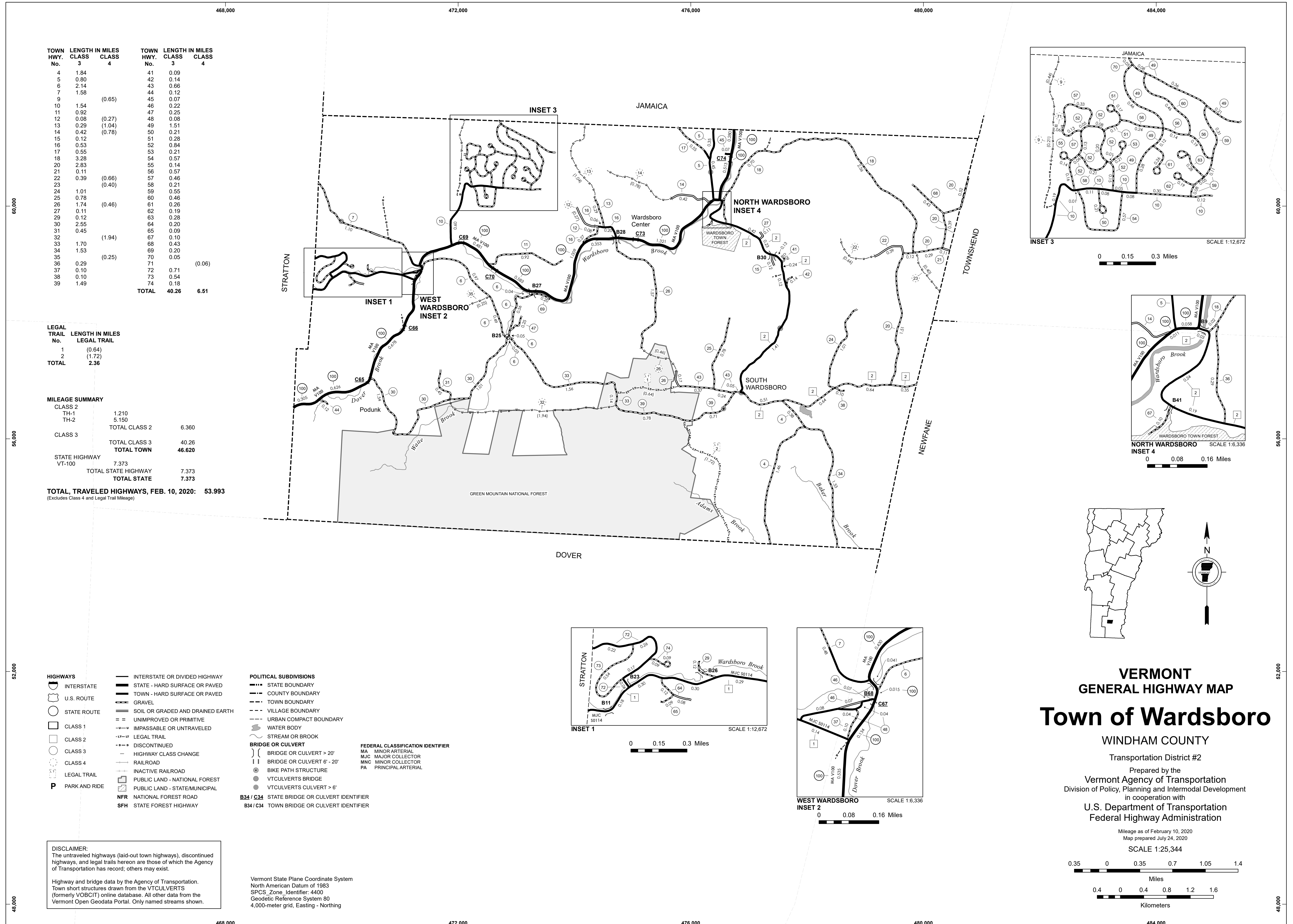
Highway and bridge data by the Agency of Transportation. Town short structures drawn from the VT CULVERTS (formerly VOBICIT) online database. All other data from the Vermont Center for Geographic Information. Only named streams shown.

Vermont State Plane Coordinate System
 North American Datum of 1983
 SPCS_Zone_Identifier: 4400
 Geodetic Reference System 80
 4,000-meter grid, Easting - Northing

VERMONT GENERAL HIGHWAY MAP
Town of Vernon
 WINDHAM COUNTY
 Transportation District #2

Prepared by the
 Vermont Agency of Transportation
 Division of Policy, Planning and Intermodal Development
 in cooperation with
 U.S. Department of Transportation
 Federal Highway Administration

Mileage as of February 10, 2018
 Map prepared July 25, 2018
 SCALE 1:31,680



TOWN HWY. No.	CLASS 3	CLASS 4	TOWN HWY. No.	CLASS 3	CLASS 4
4	1.84		41	0.09	
5	0.80		42	0.14	
6	2.14		43	0.66	
7	1.58		44	0.12	
9		(0.65)	45	0.07	
10	1.54		46	0.22	
11	0.92		47	0.25	
12	0.08	(0.27)	48	0.08	
13	0.29	(1.04)	49	1.51	
14	0.42	(0.78)	50	0.21	
15	0.12		51	0.28	
16	0.53		52	0.84	
17	0.55		53	0.21	
18	3.28		54	0.57	
20	2.83		55	0.14	
21	0.11		56	0.57	
22	0.39	(0.66)	57	0.46	
23		(0.40)	58	0.21	
24	1.01		59	0.55	
25	0.78		60	0.46	
26	1.74	(0.46)	61	0.26	
27	0.11		62	0.19	
29	0.12		63	0.28	
30	2.55		64	0.20	
31	0.45		65	0.09	
32		(1.94)	67	0.10	
33	1.70		68	0.43	
34	1.53		69	0.20	
35		(0.25)	70	0.05	
36	0.29		71		(0.06)
37	0.10		72	0.71	
38	0.10		73	0.54	
39	1.49		74	0.18	
TOTAL			40.26	6.51	

LEGAL TRAIL No.	LENGTH IN MILES
1	(0.64)
2	(1.72)
TOTAL	2.36

MILEAGE SUMMARY		
CLASS 2		
TH-1	1.210	
TH-2	5.150	
TOTAL CLASS 2	6.360	
CLASS 3		
TOTAL CLASS 3	40.26	
TOTAL TOWN	46.620	
STATE HIGHWAY		
VT-100	7.373	
TOTAL STATE HIGHWAY	7.373	
TOTAL STATE	7.373	

TOTAL, TRAVELED HIGHWAYS, FEB. 10, 2020: 53.993
(Excludes Class 4 and Legal Trail Mileage)

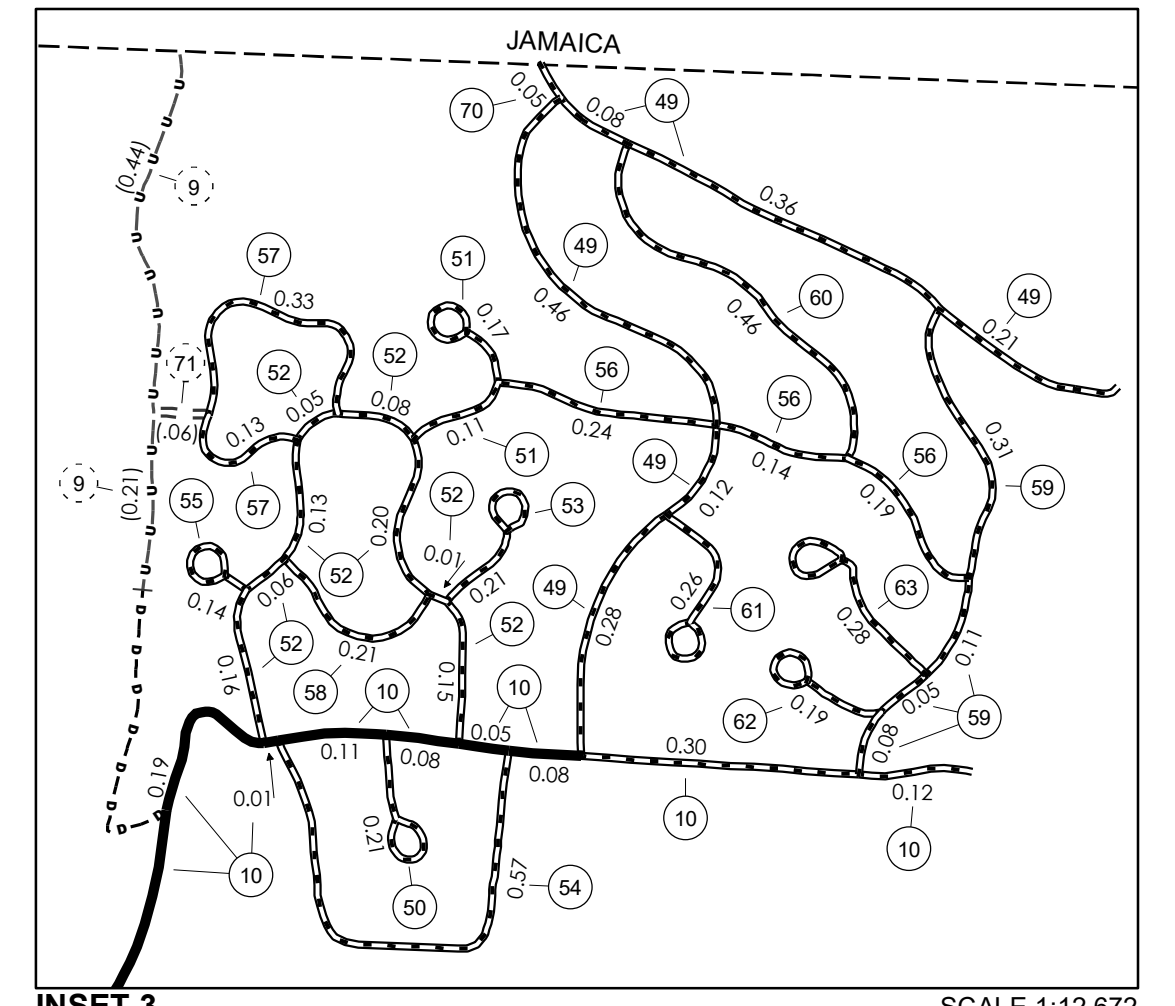
- HIGHWAYS**
- INTERSTATE
 - U.S. ROUTE
 - STATE ROUTE
 - CLASS 1
 - CLASS 2
 - CLASS 3
 - CLASS 4
 - LEGAL TRAIL
 - PARK AND RIDE
 - INTERSTATE OR DIVIDED HIGHWAY
 - STATE - HARD SURFACE OR PAVED
 - TOWN - HARD SURFACE OR PAVED
 - GRAVEL
 - SOIL OR GRADED AND DRAINED EARTH
 - UNIMPROVED OR PRIMITIVE
 - IMPASSABLE OR UNTRAVELED
 - LEGAL TRAIL
 - DISCONTINUED
 - HIGHWAY CLASS CHANGE
 - RAILROAD
 - INACTIVE RAILROAD
 - PUBLIC LAND - NATIONAL FOREST
 - PUBLIC LAND - STATE/MUNICIPAL
 - NATIONAL FOREST ROAD
 - SFH STATE FOREST HIGHWAY

- POLITICAL SUBDIVISIONS**
- STATE BOUNDARY
 - COUNTY BOUNDARY
 - TOWN BOUNDARY
 - VILLAGE BOUNDARY
 - URBAN COMPACT BOUNDARY
 - WATER BODY
 - STREAM OR BROOK
 - BRIDGE OR CULVERT**
 - BRIDGE OR CULVERT > 20'
 - BRIDGE OR CULVERT 6' - 20'
 - BIKE PATH STRUCTURE
 - VTCULVERTS BRIDGE
 - VTCULVERTS CULVERT > 6'
- FEDERAL CLASSIFICATION IDENTIFIER**
- MA MINOR ARTERIAL
 - MJC MAJOR COLLECTOR
 - MNC MINOR COLLECTOR
 - PA PRINCIPAL ARTERIAL
- B34 / C34 STATE BRIDGE OR CULVERT IDENTIFIER**
B34 / C34 TOWN BRIDGE OR CULVERT IDENTIFIER

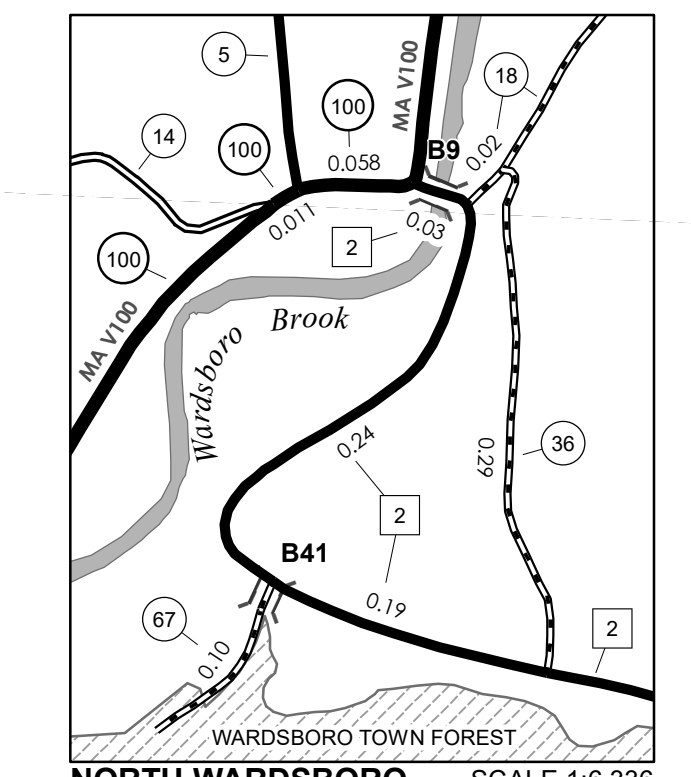
DISCLAIMER:
 The untraveled highways (laid-out town highways), discontinued highways, and legal trails hereon are those of which the Agency of Transportation has record; others may exist.

Highway and bridge data by the Agency of Transportation.
 Town short structures drawn from the VTCULVERTS (formerly VOBCIT) online database. All other data from the Vermont Open Geodata Portal. Only named streams shown.

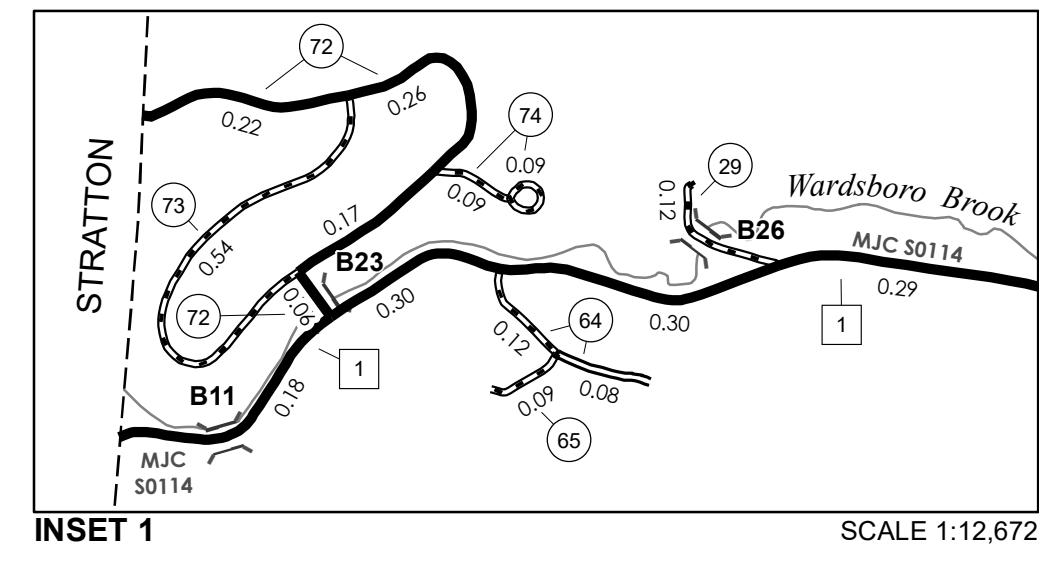
Vermont State Plane Coordinate System
 North American Datum of 1983
 SPCS_Zone_Identifier: 4400
 Geodetic Reference System 80
 4,000-meter grid, Easting - Northing



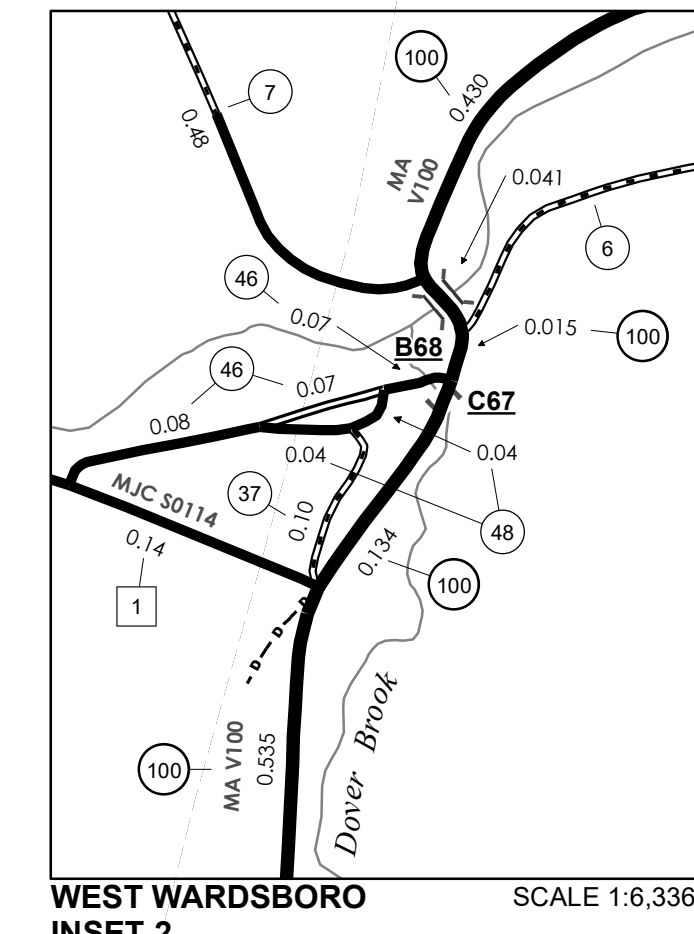
0 0.15 0.3 Miles



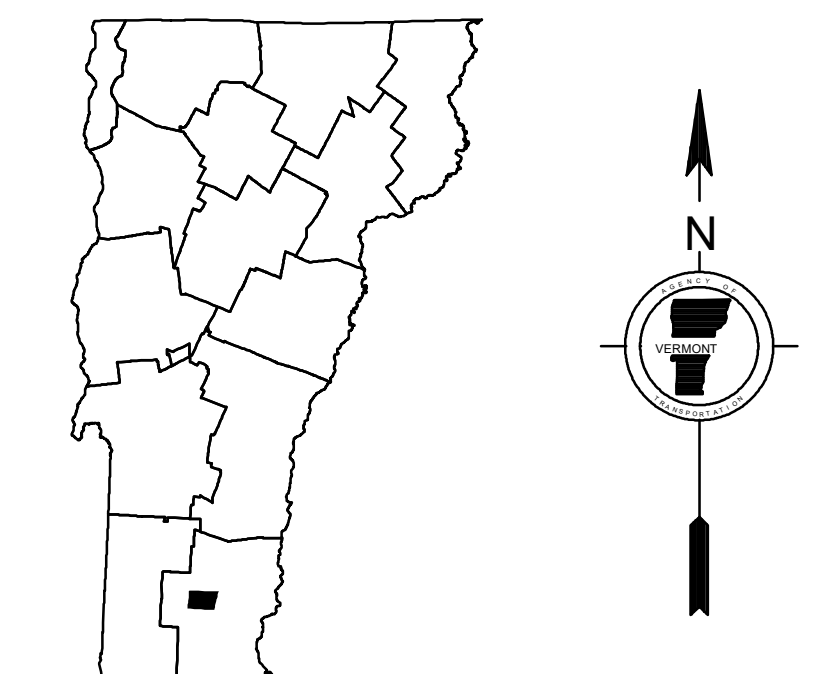
0 0.08 0.16 Miles



0 0.15 0.3 Miles

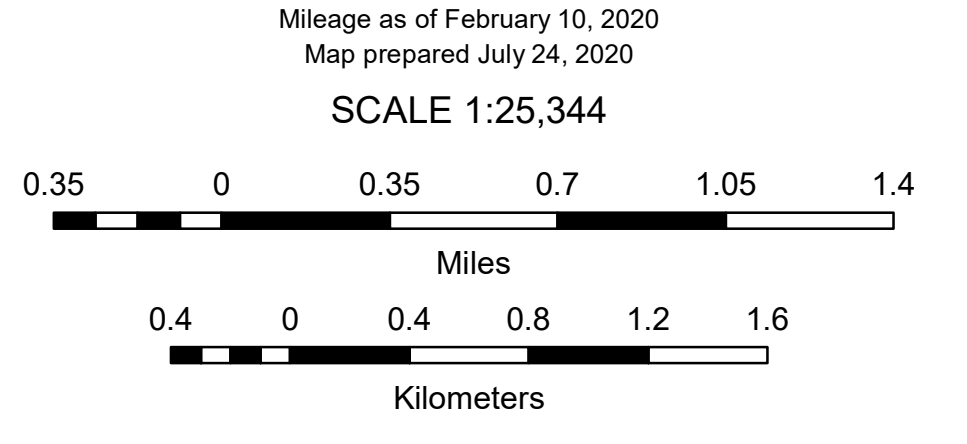


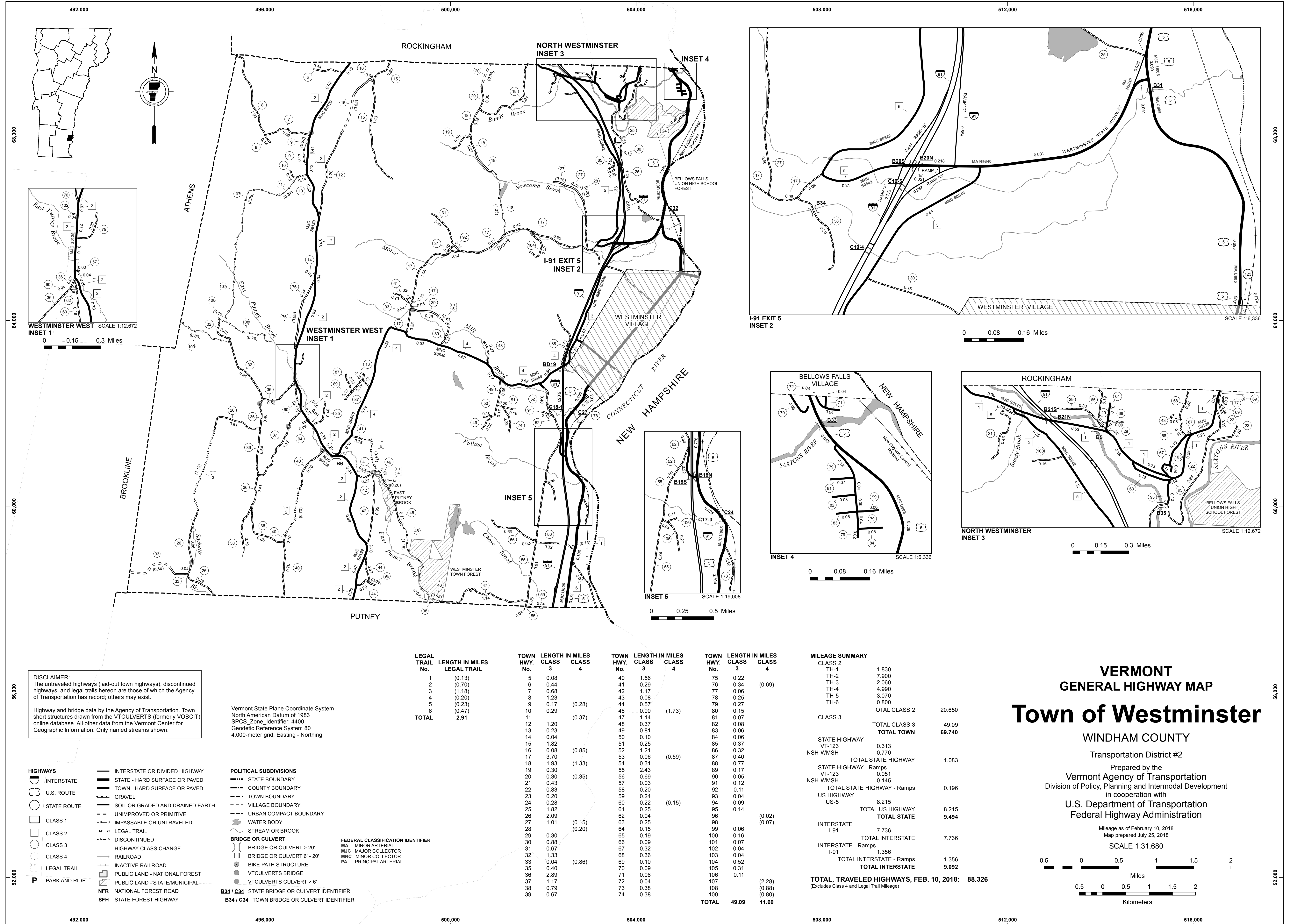
0 0.08 0.16 Miles



VERMONT
GENERAL HIGHWAY MAP
Town of Wardsboro
 WINDHAM COUNTY
 Transportation District #2

Prepared by the
 Vermont Agency of Transportation
 Division of Policy, Planning and Intermodal Development
 in cooperation with
 U.S. Department of Transportation
 Federal Highway Administration





DISCLAIMER:
The untraveled highways (laid-out town highways), discontinued highways, and legal trails herein are those of which the Agency of Transportation has record; others may exist.

Highway and bridge data by the Agency of Transportation. Town short structures drawn from the VTCULVERTS (formerly VOBCT) online database. All other data from the Vermont Center for Geographic Information. Only named streams shown.

Vermont State Plane Coordinate System
North American Datum of 1983
SPCS_Zone_Identifier: 4400
Geoidic Reference System 80
4,000-meter grid, Easting - Northing

LEGAL TRAIL No.	LENGTH IN MILES LEGAL TRAIL	TOWN HWY. No.	LENGTH IN MILES CLASS 3	LENGTH IN MILES CLASS 4	TOWN HWY. No.	LENGTH IN MILES CLASS 3	LENGTH IN MILES CLASS 4	TOWN HWY. No.	LENGTH IN MILES CLASS 3	LENGTH IN MILES CLASS 4
1	(0.13)	5	0.08		40	1.56		75	0.22	
2	(0.70)	6	0.44		41	0.29		76	0.34	(0.69)
3	(1.18)	7	0.68		42	1.17		77	0.06	
4	(0.20)	8	1.23		43	0.08		78	0.25	
5	(0.23)	9	0.17	(0.28)	44	0.57		79	0.27	
6	(0.47)	10	0.29		46	0.90	(1.73)	80	0.15	
TOTAL	2.91	11		(0.37)	47	1.14		81	0.07	
		12	1.20		48	0.37		82	0.08	
		13	0.23		49	0.81		83	0.06	
		14	0.04		50	0.10		84	0.06	
		15	1.82		51	1.82		85	0.37	
		16	0.08	(0.85)	52	1.21		86	0.32	
		17	3.70		53	0.06	(0.59)	87	0.40	
		18	1.93	(1.33)	54	0.31		88	0.77	
		19	0.30		55	2.43		89	0.17	
		20	0.30	(0.35)	56	0.69		90	0.05	
		21	0.43		57	0.03		91	0.12	
		22	0.83		58	0.20		92	0.11	
		23	0.29		59	0.24		93	0.04	
		24	0.28		60	0.22	(0.15)	94	0.09	
		25	1.82		61	0.25		95	0.14	
		26	2.09		62	0.04		96		(0.02)
		27	1.01	(0.15)	63	0.25		98		(0.07)
		28		(0.20)	64	0.15		99	0.06	
		29	0.30		65	0.19		100	0.16	
		30	0.88		66	0.09		101	0.07	
		31	0.67		67	0.32		102	0.04	
		32	1.33		68	0.36		103	0.04	
		33	0.04	(0.86)	69	0.10		104	0.52	
		35	0.40		70	0.09		105	0.31	
		36	2.89		71	0.08		106	0.11	
		37	1.17		72	0.04		107		(2.28)
		38	0.79		73	0.38		108		(0.88)
		39	0.67		74	0.38		109		(0.80)
								TOTAL	49.09	11.60

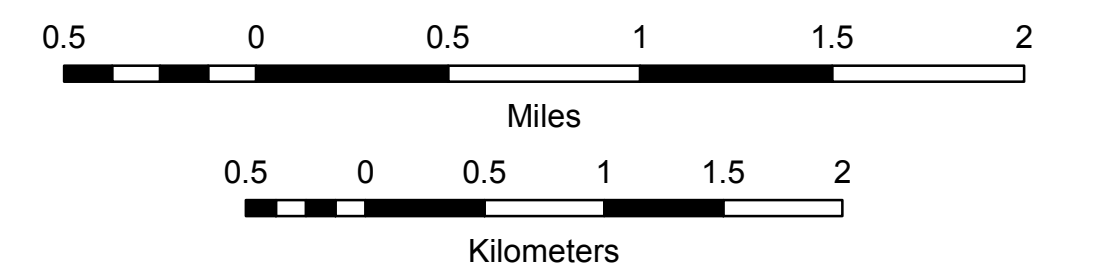
MILEAGE SUMMARY		TOTAL
CLASS 2		
TH-1	1.830	
TH-2	7.900	
TH-3	2.050	
TH-4	4.990	
TH-5	3.070	
TH-6	0.800	
TOTAL CLASS 2	20.650	
CLASS 3		
TOTAL CLASS 3	49.09	
TOTAL TOWN	69.740	
STATE HIGHWAY		
VT-123	0.313	
NSH-WMSH	0.770	
TOTAL STATE HIGHWAY	1.083	
STATE HIGHWAY - Ramps		
VT-123	0.051	
NSH-WMSH	0.145	
TOTAL STATE HIGHWAY - Ramps	0.196	
US HIGHWAY		
US-5	8.215	
TOTAL US HIGHWAY	8.215	
TOTAL STATE	9.494	
INTERSTATE		
I-91	7.736	
TOTAL INTERSTATE	7.736	
INTERSTATE - Ramps		
I-91	1.356	
TOTAL INTERSTATE - Ramps	1.356	
TOTAL INTERSTATE	9.092	
TOTAL, TRAVELED HIGHWAYS, FEB. 10, 2018:	88.326	
<i>(Excludes Class 4 and Legal Trail Mileage)</i>		

VERMONT
GENERAL HIGHWAY MAP
Town of Westminister
WINDHAM COUNTY

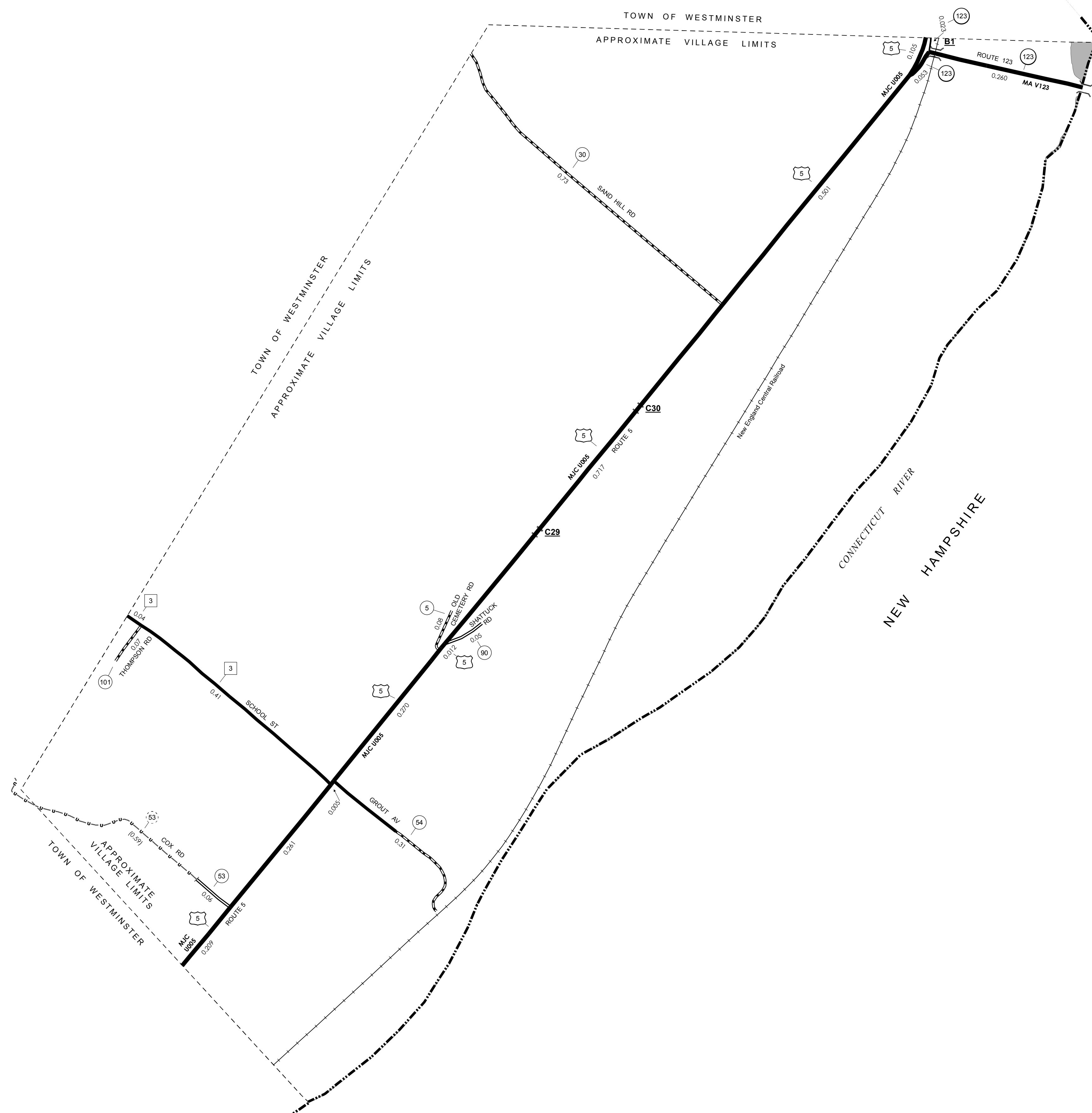
Transportation District #2
Prepared by the
Vermont Agency of Transportation
Division of Policy, Planning and Intermodal Development
in cooperation with
U.S. Department of Transportation
Federal Highway Administration

Mileage as of February 10, 2018
Map prepared July 25, 2018

SCALE 1:31,680



- HIGHWAYS**
- INTERSTATE
 - U.S. ROUTE
 - STATE ROUTE
 - CLASS 1
 - CLASS 2
 - CLASS 3
 - CLASS 4
 - LEGAL TRAIL
 - GRAVEL
 - SOIL OR GRADED AND DRAINED EARTH
 - UNIMPROVED OR PRIMITIVE
 - IMPASSABLE OR UNTRAVELED
 - LEGAL TRAIL
 - DISCONTINUED
 - HIGHWAY CLASS CHANGE
 - RAILROAD
 - INACTIVE RAILROAD
 - PUBLIC LAND - GREEN MOUNTAIN NATIONAL FOREST
 - PUBLIC LAND - STATE/MUNICIPAL
- POLITICAL SUBDIVISIONS**
- STATE BOUNDARY
 - COUNTY BOUNDARY
 - TOWN BOUNDARY
 - VILLAGE BOUNDARY
 - URBAN COMPACT BOUNDARY
 - WATER BODY
 - STREAM OR BROOK
- BRIDGE OR CULVERT**
- BRIDGE OR CULVERT > 20'
 - BRIDGE OR CULVERT 6' - 20'
 - VOBCIT BRIDGE
 - VOBCIT CULVERT > 6'
- B34 / C34 STATE BRIDGE OR CULVERT IDENTIFIER**
- B34 / C34 TOWN BRIDGE OR CULVERT IDENTIFIER**
- NFR NATIONAL FOREST ROAD**
- SFH STATE FOREST HIGHWAY**
- P PARK AND RIDE**
- FEDERAL CLASSIFICATION IDENTIFIER**
- FAU** URBAN ARTERIAL OR COLLECTOR
 - MA** MINOR ARTERIAL
 - MJC** MAJOR COLLECTOR
 - MNC** MINOR COLLECTOR
 - PA** PRINCIPAL ARTERIAL

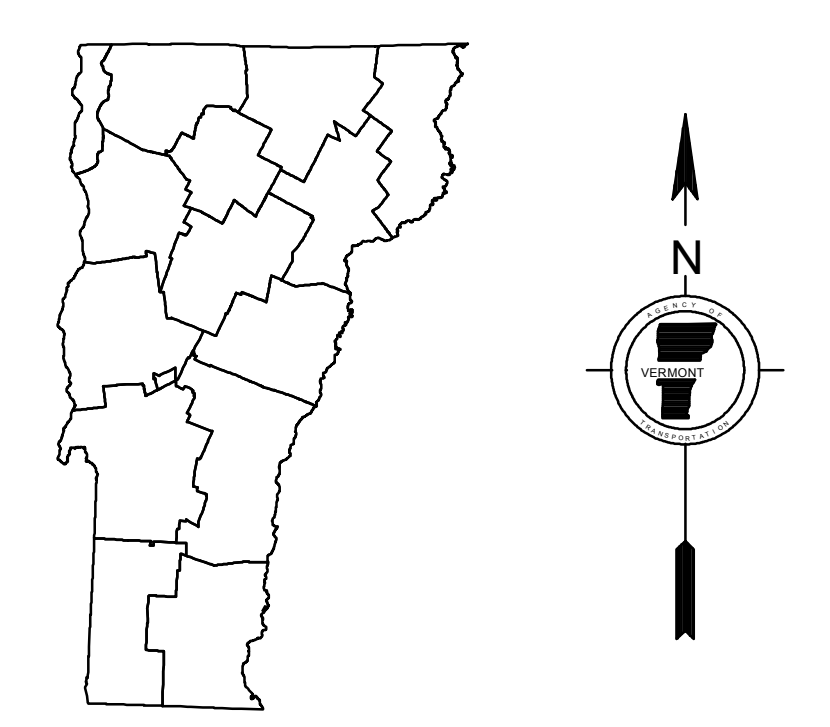


MILEAGE SUMMARY

CLASS 2	0.450	
TH-3		0.450
TOTAL CLASS 2		0.450
CLASS 3		1.30
TOTAL CLASS 3		1.30
TOTAL TOWN		1.750
STATE HIGHWAY	0.313	
VT-123		0.313
TOTAL STATE HIGHWAY		0.313
STATE HIGHWAY - Ramps	0.023	
VT-123		0.023
TOTAL STATE HIGHWAY - Ramps		0.023
US HIGHWAY	2.080	
US-5		2.080
TOTAL US HIGHWAY		2.080
TOTAL STATE		2.416

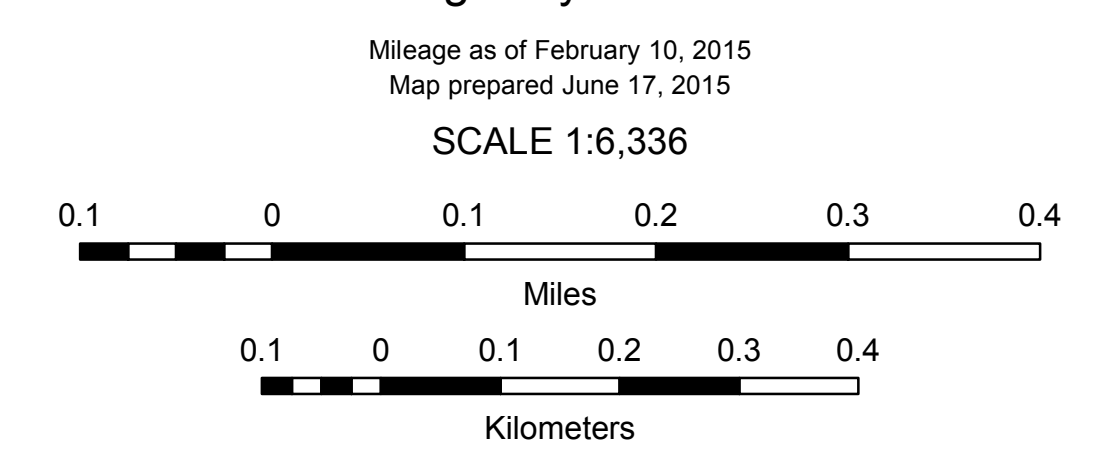
TOTAL, TRAVELED HIGHWAYS, FEB. 10, 2015: 4.166
 (Excludes Class 4, Legal Trail, and Unidentified Corridor Mileage)

TOWN HWY. No.	LENGTH IN MILES CLASS 3	CLASS 4	TOWN ROAD NAME
5	0.08		OLD CEMETERY RD
30	0.73		SAND HILL RD
53		(0.59)	COX RD
53	0.06		COX RD
54	0.31		GROUT AV
90	0.05		SHATTUCK RD
101	0.07		THOMPSON RD
TOTAL	1.30	0.59	



VERMONT
GENERAL HIGHWAY MAP
Village of Westminister

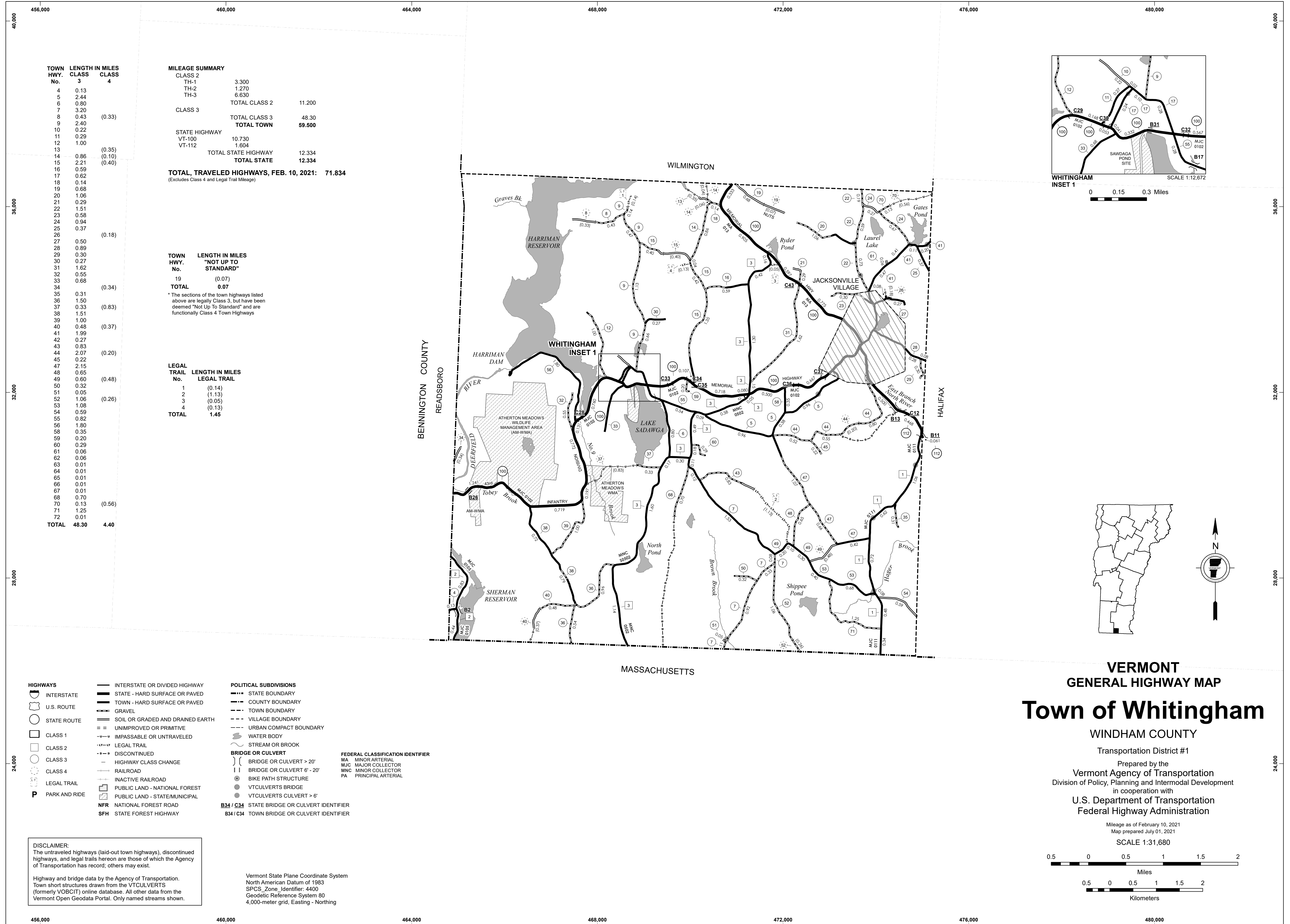
WINDHAM COUNTY
 Transportation District #2
 Prepared by the
 Vermont Agency of Transportation
 Division of Policy, Planning and Intermodal Development
 in cooperation with
 U.S. Department of Transportation
 Federal Highway Administration



DISCLAIMER:
 The untraveled highways (laid-out town highways), discontinued highways, and legal trails hereon are those of which the Agency of Transportation has record; others may exist.

Highway and bridge data by the Agency of Transportation. Town short structures are drawn from the Vermont Online Bridge & Culvert Inventory Tool (VOBCIT) database. All other data from the Vermont Center for Geographic Information. Only named streams are shown.

Vermont State Plane Coordinate System
 North American Datum of 1983
 SPCS_Zone_Identifier: 4400
 Geodetic Reference System 80
 2,000-meter grid, Easting - Northing



TOWN HWY. No.	LENGTH IN MILES CLASS 3	CLASS 4
4	0.13	
5	2.44	
6	0.80	
7	3.20	
8	0.43	(0.33)
9	2.20	
10	0.22	
11	0.29	
12	1.00	
13		(0.35)
14	0.86	(0.10)
15	2.21	(0.40)
16	0.59	
17	0.62	
18	0.14	
19	0.68	
20	1.06	
21	0.29	
22	1.51	
23	0.58	
24	0.94	
25	0.37	
26		(0.18)
27	0.50	
28	0.89	
29	0.30	
30	0.27	
31	1.62	
32	0.55	
33	0.68	
34		(0.34)
35	0.31	
36	1.50	
37	0.33	(0.83)
38	1.51	
39	1.00	
40	0.48	(0.37)
41	1.99	
42	0.27	
43	0.83	
44	2.07	(0.20)
45	0.22	
47	2.15	
48	0.65	
49	0.60	(0.48)
50	0.32	
51	0.05	
52	1.06	(0.26)
53	0.08	
54	0.59	
55	0.82	
56	1.80	
58	0.35	
59	0.20	
60	0.29	
61	0.06	
62	0.06	
63	0.01	
64	0.01	
65	0.01	
66	0.01	
67	0.01	
68	0.70	
70	0.13	(0.56)
71	1.25	
72	0.01	
TOTAL	48.30	4.40

MILEAGE SUMMARY

CLASS 2	3.300	
TH-1	1.270	
TH-2	6.630	
TH-3		11.200
TOTAL CLASS 2		11.200
CLASS 3		
TOTAL CLASS 3	48.30	
TOTAL TOWN		59.500
STATE HIGHWAY		
VT-100	10.730	
VT-112	1.604	
TOTAL STATE HIGHWAY	12.334	
TOTAL STATE		12.334

TOTAL, TRAVELED HIGHWAYS, FEB. 10, 2021: 71.834
(Excludes Class 4 and Legal Trail Mileage)

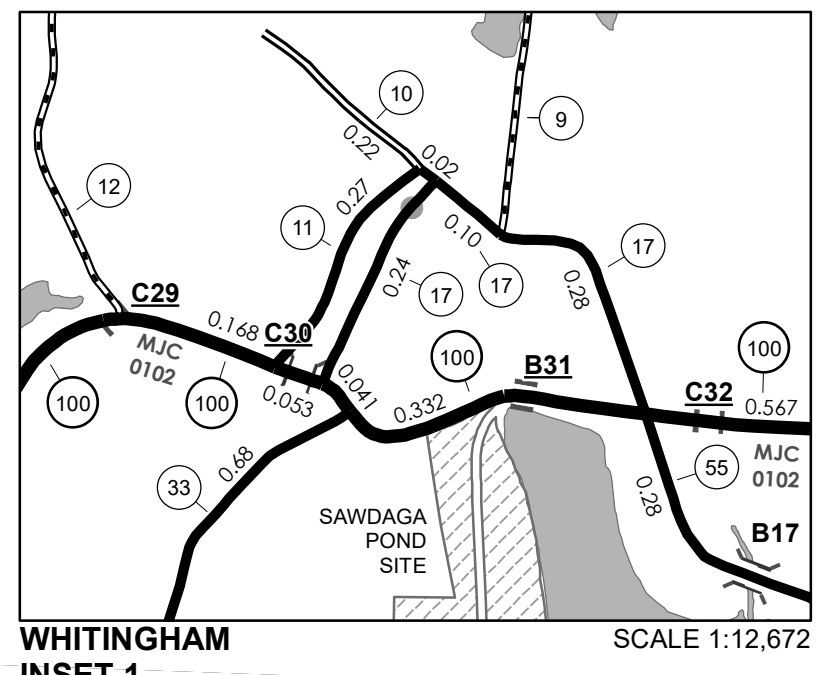
TOWN HWY. No. LENGTH IN MILES "NOT UP TO STANDARD"

19	(0.07)
TOTAL	0.07

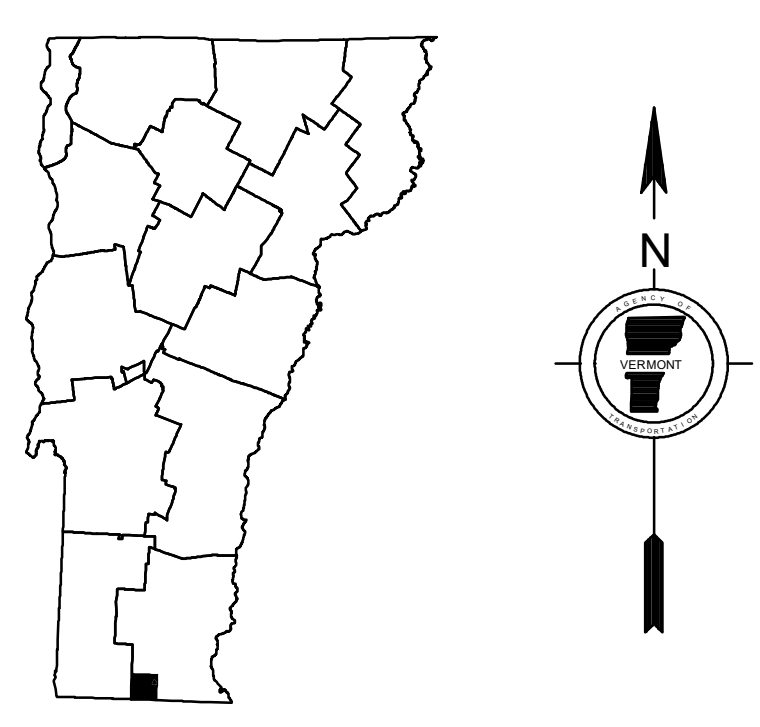
* The sections of the town highways listed above are legally Class 3, but have been deemed "Not Up To Standard" and are functionally Class 4 Town Highways

LEGAL TRAIL No. LENGTH IN MILES LEGAL TRAIL

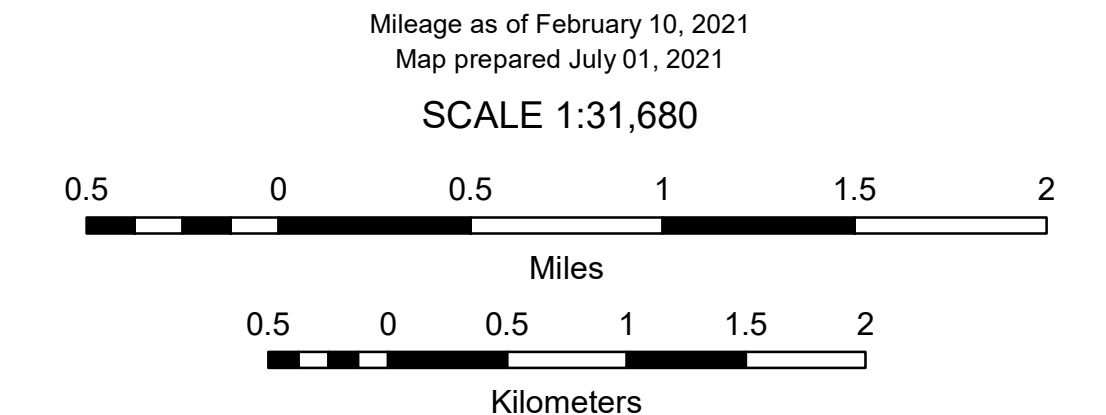
1	(0.14)
2	(1.13)
3	(0.05)
4	(0.13)
TOTAL	1.45



WHITINGHAM INSET 1
SCALE 1:12,672
0 0.15 0.3 Miles



VERMONT
GENERAL HIGHWAY MAP
Town of Whitingham
WINDHAM COUNTY
Transportation District #1
Prepared by the
Vermont Agency of Transportation
Division of Policy, Planning and Intermodal Development
in cooperation with
U.S. Department of Transportation
Federal Highway Administration



DISCLAIMER:
The untraveled highways (laid-out town highways), discontinued highways, and legal trails herein are those of which the Agency of Transportation has record; others may exist.

Highway and bridge data by the Agency of Transportation.
Town short structures drawn from the VTCULVERTS (formerly VOBCIT) online database. All other data from the Vermont Open Geodata Portal. Only named streams shown.

Vermont State Plane Coordinate System
North American Datum of 1983
SPCS_Zone_Identifier: 4400
Geodetic Reference System 80
4,000-meter grid, Easting - Northing

TOWN HWY. No.	LENGTH IN MILES CLASS 3	LENGTH IN MILES CLASS 4	TOWN ROAD NAME
5	0.14		ALLARD RD
23	0.28		BERNARD RD
27	0.15		BUTLER BROOK RD
28	0.53		REED HILL RD
41	0.80		GATES POND RD
42	0.27		ACADEMY RD
44	0.20		HOLBROOK RD
62	0.06		SMITH RD
63	0.01		TH 63
64	0.01		TH 64
65	0.01		TH 65
66	0.01		TH 66
67	0.01		TH 67
72	0.01		MUNICIPAL CENTER RD
TOTAL	2.49	0.00	

MILEAGE SUMMARY

CLASS 3	TOTAL CLASS 3	TOTAL TOWN
	2.49	2.490
STATE HIGHWAY		
VT-100	1.067	
VT-112	0.575	
TOTAL STATE HIGHWAY	1.642	
TOTAL STATE	1.642	

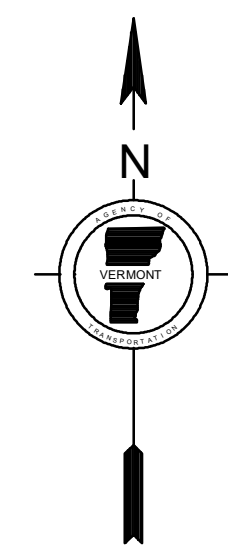
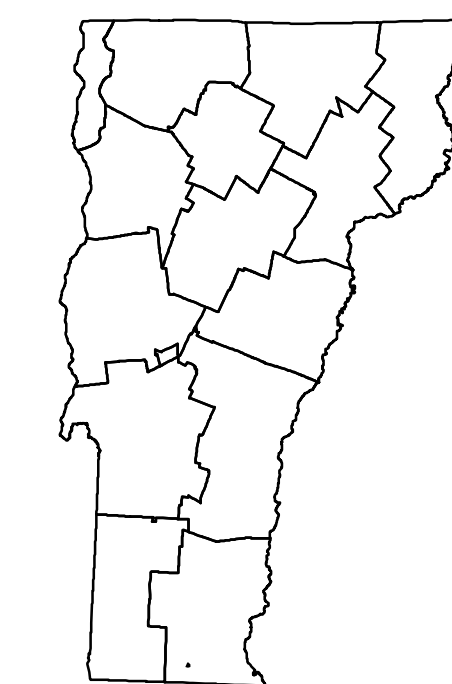
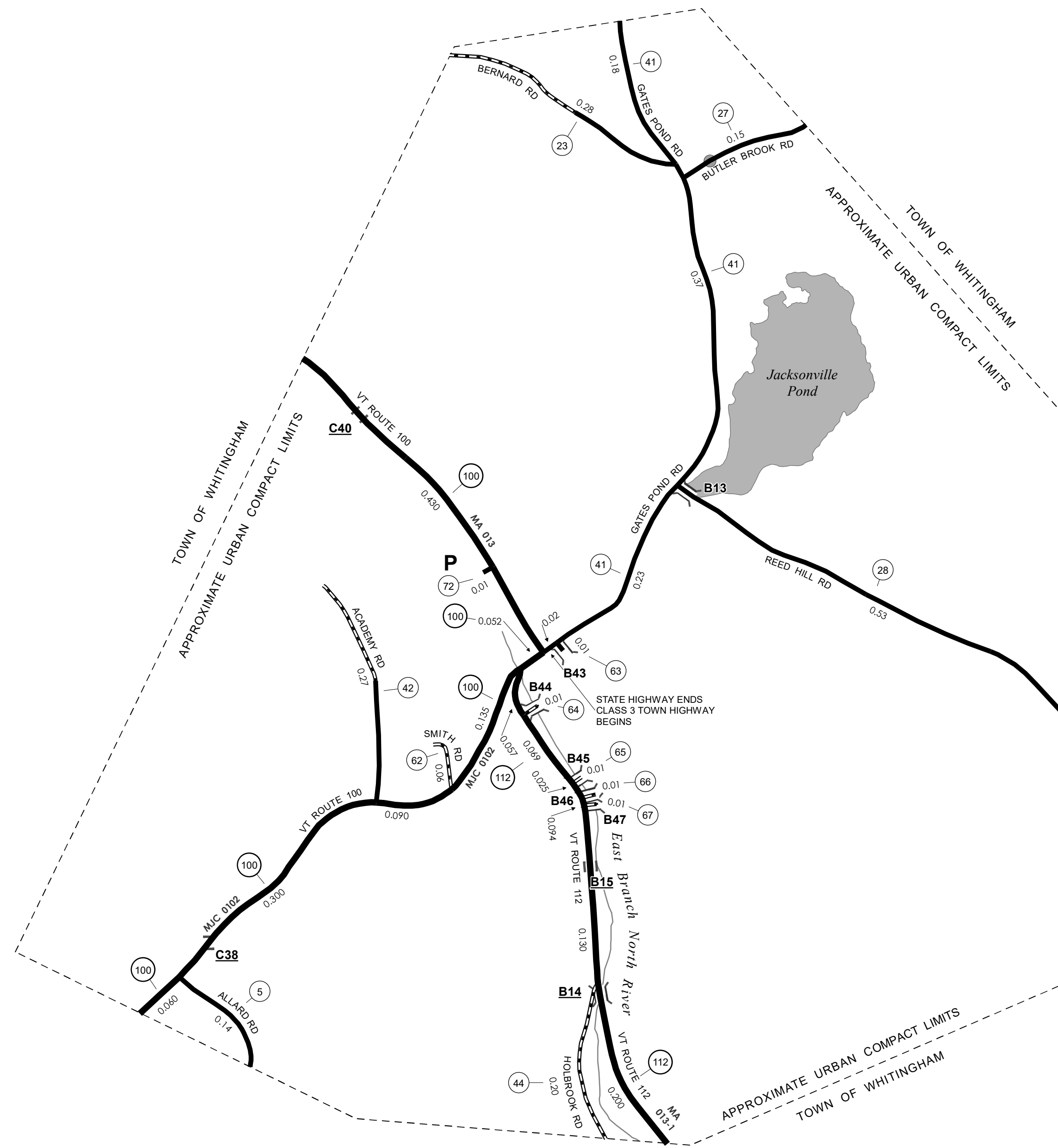
TOTAL, TRAVELED HIGHWAYS, FEB. 10, 2021: 4.132
 (Excludes Class 4 and Legal Trail Mileage)

- HIGHWAYS**
- INTERSTATE
 - U.S. ROUTE
 - STATE ROUTE
 - CLASS 1
 - CLASS 2
 - CLASS 3
 - CLASS 4
 - LEGAL TRAIL
 - GRAVEL
 - SOIL OR GRADED AND DRAINED EARTH
 - UNIMPROVED OR PRIMITIVE
 - IMPASSABLE OR UNTRAVELED
 - LEGAL TRAIL
 - DISCONTINUED
 - HIGHWAY CLASS CHANGE
 - RAILROAD
 - INACTIVE RAILROAD
 - PUBLIC LAND - NATIONAL FOREST
 - PUBLIC LAND - STATE/MUNICIPAL
- POLITICAL SUBDIVISIONS**
- STATE BOUNDARY
 - COUNTY BOUNDARY
 - TOWN BOUNDARY
 - VILLAGE BOUNDARY
 - URBAN COMPACT BOUNDARY
 - WATER BODY
 - STREAM OR BROOK
- BRIDGE OR CULVERT**
- BRIDGE OR CULVERT > 20'
 - BRIDGE OR CULVERT 6' - 20'
 - BIKE PATH STRUCTURE
 - VTCULVERTS BRIDGE
 - VTCULVERTS CULVERT > 6'
- B34 / C34** STATE BRIDGE OR CULVERT IDENTIFIER
B34 / C34 TOWN BRIDGE OR CULVERT IDENTIFIER
- NFR** NATIONAL FOREST ROAD
SFH STATE FOREST HIGHWAY
P PARK AND RIDE
- FEDERAL CLASSIFICATION IDENTIFIER**
- MA** MINOR ARTERIAL
 - MJC** MAJOR COLLECTOR
 - MNC** MINOR COLLECTOR
 - PA** PRINCIPAL ARTERIAL

DISCLAIMER:
 The untraveled highways (laid-out town highways), discontinued highways, and legal trails hereon are those of which the Agency of Transportation has record; others may exist.

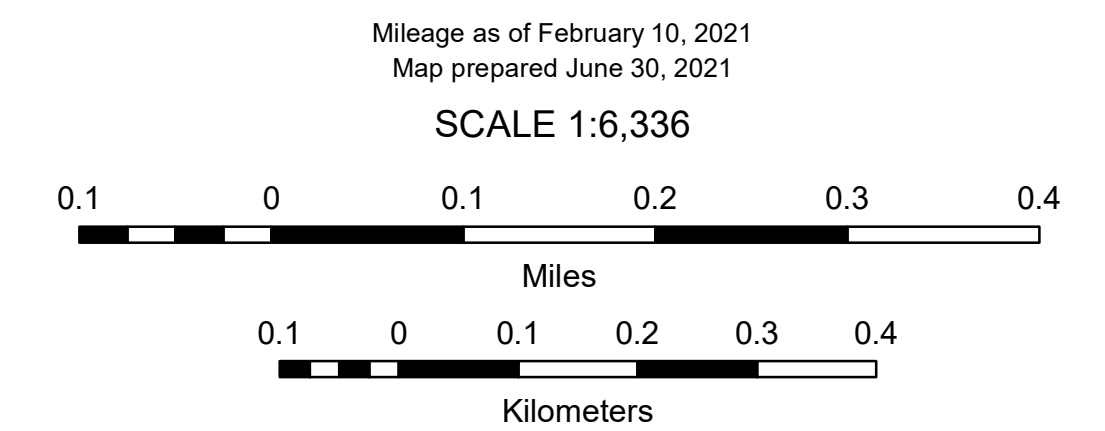
Highway and bridge data by the Agency of Transportation.
 Town short structures drawn from the VTCULVERTS (formerly VOBCIT) online database. All other data from the Vermont Open Geodata Portal. Only named streams shown.

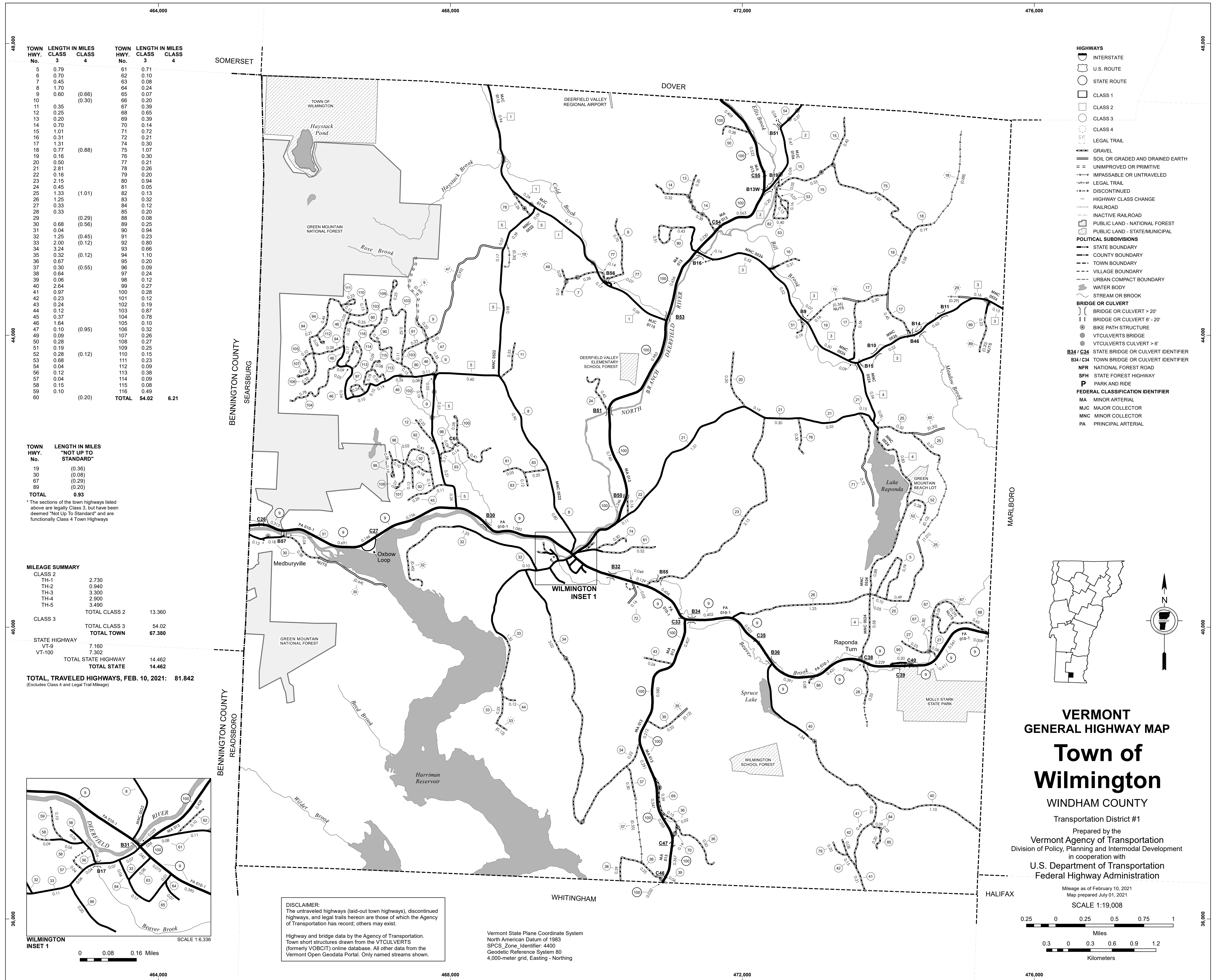
Vermont State Plane Coordinate System
 North American Datum of 1983
 SPCS_Zone_Identifier: 4400
 Geodetic Reference System 80
 2,000-meter grid, Easting - Northing



VERMONT
GENERAL HIGHWAY MAP
Village of Jacksonville

WINDHAM COUNTY
 Transportation District #1
 Prepared by the
 Vermont Agency of Transportation
 Division of Policy, Planning and Intermodal Development
 in cooperation with
 U.S. Department of Transportation
 Federal Highway Administration





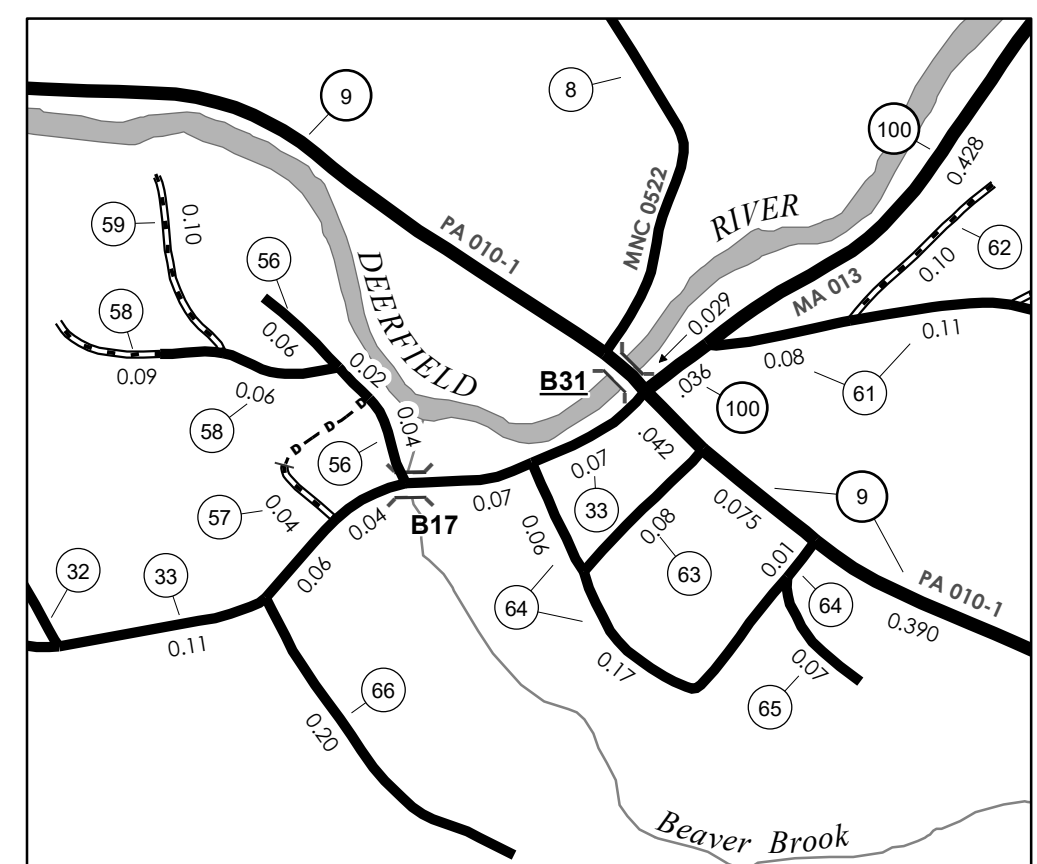
TOWN HWY. No.	LENGTH IN MILES CLASS 3	LENGTH IN MILES CLASS 4	TOWN HWY. No.	LENGTH IN MILES CLASS 3	LENGTH IN MILES CLASS 4
5	0.79		61	0.71	
6	0.70		62	0.10	
7	0.45		63	0.08	
8	1.70		64	0.24	
9	0.60	(0.66)	65	0.07	
10		(0.30)	66	0.20	
11	0.35		67	0.39	
12	0.25		68	0.65	
13	0.20		69	0.39	
14	0.70		70	0.14	
15	1.01		71	0.72	
16	0.31		72	0.21	
17	1.31		73	0.37	
18	0.77	(0.88)	74	0.30	
19	0.16		75	0.07	
20	0.50		76	0.30	
21	2.81		77	0.21	
22	0.16		78	0.26	
23	2.15		79	0.20	
24	0.45		80	0.94	
25	1.33	(1.01)	81	0.05	
26	1.25		82	0.13	
27	0.33		83	0.32	
28	0.33		84	0.12	
29		(0.29)	85	0.20	
30	0.68	(0.56)	86	0.08	
31	0.04		87	0.25	
32	1.25	(0.45)	88	0.94	
33	2.00	(0.12)	89	0.23	
34	3.24		90	0.80	
35	0.32	(0.12)	91	0.66	
36	0.67		92	1.10	
37	0.30	(0.55)	93	0.20	
38	0.64		94	0.09	
39	0.06		95	0.24	
40	2.64		96	0.12	
41	0.97		97	0.27	
42	0.23		98	0.28	
43	0.24		99	0.12	
44	0.12		100	0.19	
45	0.37		101	0.87	
46	1.64	(0.95)	102	0.78	
47	0.04		103	0.10	
48	0.09		104	0.32	
49	0.28		105	0.26	
50	0.19		106	0.27	
51	0.28	(0.12)	107	0.25	
52	0.88		108	0.15	
53	0.88		109	0.23	
54	0.04		110	0.09	
55	0.12		111	0.38	
56	0.04		112	0.38	
57	0.15		113	0.09	
58	0.15		114	0.08	
59	0.10		115	0.08	
60		(0.20)	116	0.49	
			TOTAL	54.02	6.21

TOWN HWY. No.	LENGTH IN MILES "NOT UP TO STANDARD"
19	(0.36)
30	(0.08)
67	(0.29)
89	(0.20)
TOTAL	0.93

*The sections of the town highways listed above are legally Class 3, but have been deemed "Not Up To Standard" and are functionally Class 4 Town Highways

MILEAGE SUMMARY	
CLASS 2	
TH-1	2.730
TH-2	0.940
TH-3	3.300
TH-4	2.900
TH-5	3.490
TOTAL CLASS 2	13.360
CLASS 3	
TOTAL CLASS 3	54.02
TOTAL TOWN	67.380
STATE HIGHWAY	
VT-9	7.160
VT-100	7.302
TOTAL STATE HIGHWAY	14.462
TOTAL STATE	14.462

TOTAL TRAVELED HIGHWAYS, FEB. 10, 2021: 81.842
(Excludes Class 4 and Legal Trail Mileage)

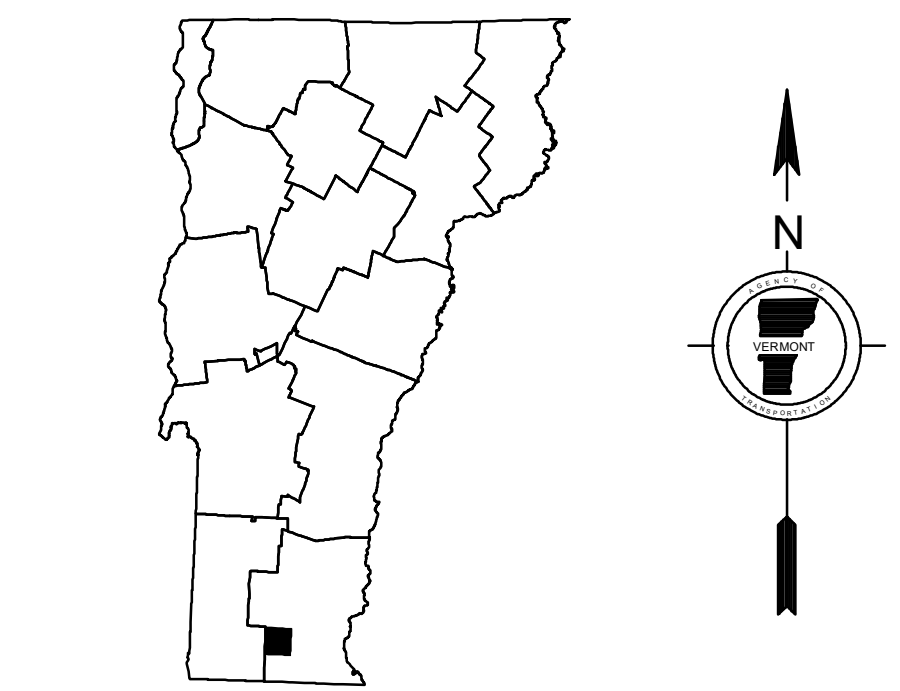


WILMINGTON INSET 1
SCALE 1:6,336
0 0.08 0.16 Miles

DISCLAIMER:
The untraveled highways (laid-out town highways), discontinued highways, and legal trails hereon are those of which the Agency of Transportation has record; others may exist.
Highway and bridge data by the Agency of Transportation. Town short structures drawn from the VTCULVERTS (formerly VOBCIT) online database. All other data from the Vermont Open Geodata Portal. Only named streams shown.

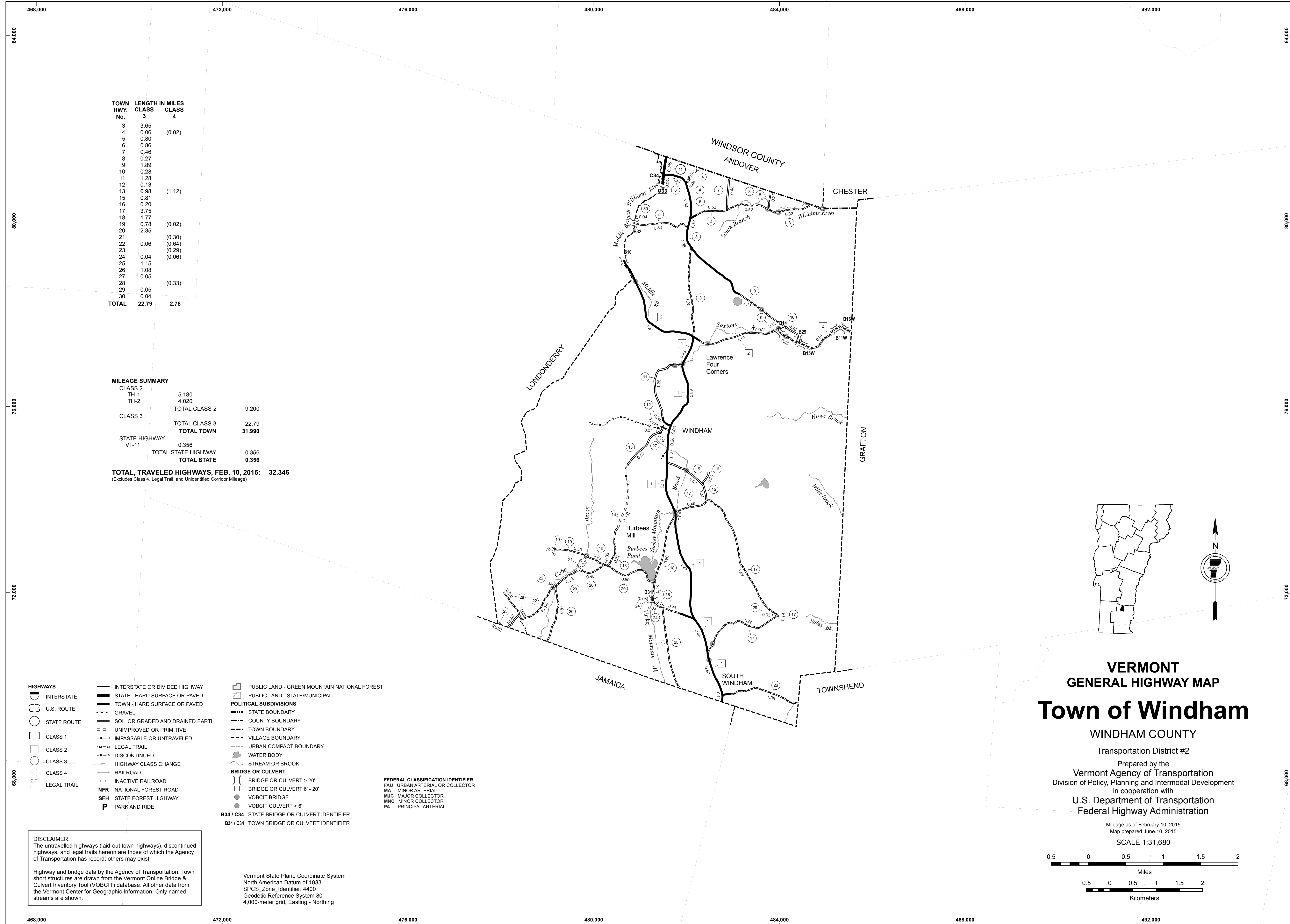
Vermont State Plane Coordinate System
North American Datum of 1983
SPCS_Zone_Identifier: 4400
Geodetic Reference System 80
4,000-meter grid, Easting - Northing

- HIGHWAYS**
 - INTERSTATE
 - U.S. ROUTE
 - STATE ROUTE
 - CLASS 1
 - CLASS 2
 - CLASS 3
 - CLASS 4
 - LEGAL TRAIL
 - GRAVEL
 - SOIL OR GRADED AND DRAINED EARTH
 - UNIMPROVED OR PRIMITIVE
 - IMPASSABLE OR UNTRAVELED
 - LEGAL TRAIL
 - DISCONTINUED
 - HIGHWAY CLASS CHANGE
 - RAILROAD
 - INACTIVE RAILROAD
 - PUBLIC LAND - NATIONAL FOREST
 - PUBLIC LAND - STATE/MUNICIPAL
- POLITICAL SUBDIVISIONS**
 - STATE BOUNDARY
 - COUNTY BOUNDARY
 - TOWN BOUNDARY
 - VILLAGE BOUNDARY
 - URBAN COMPACT BOUNDARY
- WATER BODY**
 - STREAM OR BROOK
- BRIDGE OR CULVERT**
 - BRIDGE OR CULVERT > 20'
 - BRIDGE OR CULVERT 6' - 20'
 - BIKE PATH STRUCTURE
 - VTCULVERTS BRIDGE
 - VTCULVERTS CULVERT > 6'
- B34 / C34** STATE BRIDGE OR CULVERT IDENTIFIER
- B34 / C34** TOWN BRIDGE OR CULVERT IDENTIFIER
- NFR** NATIONAL FOREST ROAD
- SFH** STATE FOREST HIGHWAY
- P** PARK AND RIDE
- FEDERAL CLASSIFICATION IDENTIFIER**
 - MA MINOR ARTERIAL
 - MJC MAJOR COLLECTOR
 - MNC MINOR COLLECTOR
 - PA PRINCIPAL ARTERIAL



VERMONT
GENERAL HIGHWAY MAP
Town of Wilmington
WINDHAM COUNTY
Transportation District #1
Prepared by the
Vermont Agency of Transportation
Division of Policy, Planning and Intermodal Development
in cooperation with
U.S. Department of Transportation
Federal Highway Administration

Mileage as of February 10, 2021
Map prepared July 01, 2021
SCALE 1:19,008
0.25 0 0.25 0.5 0.75 1
Miles
0.3 0 0.3 0.6 0.9 1.2
Kilometers



TOWN HWY. No.	LENGTH IN MILES CLASS 3	CLASS 4
3	3.65	
4	0.06	(0.02)
5	0.80	
6	0.86	
7	0.46	
8	0.27	
9	1.89	
10	0.28	
11	1.28	
12	0.13	
13	0.98	(1.12)
15	0.81	
16	0.20	
17	3.75	
18	1.77	
19	0.78	(0.02)
20	2.35	
21	(0.30)	
22	0.06	(0.64)
23	(0.29)	
24	0.04	(0.06)
25	1.15	
26	1.08	
27	0.05	
28	(0.33)	
29	0.05	
30	0.04	
TOTAL	22.79	2.78

MILEAGE SUMMARY

CLASS 2		
TH-1	5.180	
TH-2	4.020	
TOTAL CLASS 2	9.200	
TOTAL CLASS 3	22.79	
TOTAL TOWN	31.990	
STATE HIGHWAY		
VT-11	0.356	
TOTAL STATE HIGHWAY	0.356	
TOTAL STATE	0.356	

TOTAL, TRAVELED HIGHWAYS, FEB. 10, 2015: 32.346
 (Excludes Class 4, Legal Trail, and Unidentified Corridor Mileage)

- HIGHWAYS**
- INTERSTATE
 - U.S. ROUTE
 - STATE ROUTE
 - CLASS 1
 - CLASS 2
 - CLASS 3
 - CLASS 4
 - LEGAL TRAIL
- INTERSTATE OR DIVIDED HIGHWAY
 STATE - HARD SURFACE OR PAVED
 TOWN - HARD SURFACE OR PAVED
 GRAVEL
 SOIL OR GRADED AND DRAINED EARTH
 UNIMPROVED OR PRIMITIVE
 IMPASSABLE OR UNTRAVELED
 LEGAL TRAIL
 DISCONTINUED
 HIGHWAY CLASS CHANGE
 RAILROAD
 INACTIVE RAILROAD
 NATIONAL FOREST ROAD
 STATE FOREST HIGHWAY
 PARK AND RIDE
- PUBLIC LAND - GREEN MOUNTAIN NATIONAL FOREST
 PUBLIC LAND - STATE/MUNICIPAL
- POLITICAL SUBDIVISIONS**
- STATE BOUNDARY
 - COUNTY BOUNDARY
 - TOWN BOUNDARY
 - VILLAGE BOUNDARY
 - URBAN COMPACT BOUNDARY
- WATER BODY
 STREAM OR BROOK
- BRIDGE OR CULVERT**
- BRIDGE OR CULVERT > 20'
 - BRIDGE OR CULVERT 6' - 20'
 - VOBCIT BRIDGE
 - VOBCIT CULVERT > 6'
 - STATE BRIDGE OR CULVERT IDENTIFIER
 - TOWN BRIDGE OR CULVERT IDENTIFIER
- FEDERAL CLASSIFICATION IDENTIFIER**
- FAU - URBAN ARTERIAL OR COLLECTOR
 - MA - MINOR ARTERIAL
 - MJC - MAJOR COLLECTOR
 - MNC - MINOR COLLECTOR
 - PA - PRINCIPAL ARTERIAL

DISCLAIMER:
 The untraveled highways (laid-out town highways), discontinued highways, and legal trails hereon are those of which the Agency of Transportation has record; others may exist.

Highway and bridge data by the Agency of Transportation. Town short structures are drawn from the Vermont Online Bridge & Culvert Inventory Tool (VOBCIT) database. All other data from the Vermont Center for Geographic Information. Only named streams are shown.

Vermont State Plane Coordinate System
 North American Datum of 1983
 SPCS_Zone_Identifier: 4400
 Geodetic Reference System 80
 4,000-meter grid, Easting - Northing

VERMONT
GENERAL HIGHWAY MAP
Town of Windham

WINDHAM COUNTY
 Transportation District #2
 Prepared by the
 Vermont Agency of Transportation
 Division of Policy, Planning and Intermodal Development
 in cooperation with
 U.S. Department of Transportation
 Federal Highway Administration

