

TOWN HWY. No.	LENGTH IN MILES CLASS 3	LENGTH IN MILES CLASS 4	TOWN HWY. No.	LENGTH IN MILES CLASS 3	LENGTH IN MILES CLASS 4
9	0.21	(0.36)	47	0.09	
10	1.09		48	0.05	
11	1.17	(0.29)	49	1.30	
12	0.16	(0.39)	52	1.64	(0.85)
13	0.10		53	2.12	
14	0.67		54	0.20	
15	0.16		55	1.50	
16	0.24		56	0.42	
17	0.02		57	2.35	
18	2.15		59	0.30	
19	1.15		60	0.40	
20	0.35		61	0.26	
21	0.23	(0.77)	62	0.83	
22	0.12		63	0.50	
23	0.40		65	0.04	(1.73)
24		(0.24)	67	0.13	
25	0.46		68	0.04	
26	0.97	(0.18)	69	0.05	
27	0.28		70	0.22	
28	0.25		71	0.38	
29	0.09		72	0.24	
30	0.36		73	0.56	
31	0.06		74	0.03	
35	2.53	(0.89)	75	0.20	
38	0.08		76	0.13	
39	1.15		77	0.10	
40	3.54		78	0.35	
41		(0.15)	79	0.07	
42	0.10		80	0.12	
43	3.16	(0.55)	81	0.14	
44	0.10		82		(0.18)
45	0.35	(0.28)	83		(0.01)
46	0.48	(0.54)	<b>TOTAL</b>	<b>36.94</b>	<b>7.41</b>

TOWN HWY. No.	LENGTH IN MILES "NOT UP TO STANDARD"	LEGAL TRAIL No.	LENGTH IN MILES LEGAL TRAIL
51	(0.08)	1	(0.25)
<b>TOTAL</b>	<b>0.08</b>	<b>2</b>	<b>(0.13)</b>
		<b>3</b>	<b>(0.50)</b>
		<b>4</b>	<b>(1.60)</b>
		<b>5</b>	<b>(0.06)</b>
		<b>6</b>	<b>(0.21)</b>
		<b>7</b>	<b>(0.50)</b>
		<b>8</b>	<b>(0.74)</b>
<b>TOTAL</b>		<b>TOTAL</b>	<b>4.09</b>

**MILEAGE SUMMARY**

CLASS 2		
TH-1	6.130	
TH-2	2.230	
TH-3	0.870	
TH-4	1.390	
TH-5	1.900	
TH-6	0.520	
TH-7	0.030	
TH-8	0.690	
<b>TOTAL CLASS 2</b>		<b>13.760</b>
CLASS 3		
<b>TOTAL CLASS 3</b>		<b>36.94</b>
<b>TOTAL TOWN</b>		<b>50.700</b>
STATE HIGHWAY		
VT-12	6.690	
VT-62	2.934	
VT-63	0.991	
NSH-BSH	2.734	
<b>TOTAL STATE HIGHWAY</b>		<b>13.349</b>
US HIGHWAY		
US-2	1.382	
US-302	1.895	
<b>TOTAL US HIGHWAY</b>		<b>3.277</b>
<b>TOTAL STATE</b>		<b>16.626</b>
INTERSTATE		
I-89	6.295	
<b>TOTAL INTERSTATE</b>		<b>6.295</b>
INTERSTATE - Ramps		
I-89	2.879	
<b>TOTAL INTERSTATE - Ramps</b>		<b>2.879</b>
<b>TOTAL INTERSTATE</b>		<b>9.174</b>
<b>TOTAL, TRAVELED HIGHWAYS, FEB. 10, 2019:</b>		<b>76.500</b>

(Excludes Class 4 and Legal Trail Mileage)

- HIGHWAYS**
- INTERSTATE OR DIVIDED HIGHWAY
  - INTERSTATE
  - U.S. ROUTE
  - STATE ROUTE
  - CLASS 1
  - CLASS 2
  - CLASS 3
  - CLASS 4
  - LEGAL TRAIL
  - PARK AND RIDE
  - INTERSTATE OR DIVIDED HIGHWAY
  - STATE - HARD SURFACE OR PAVED
  - TOWN - HARD SURFACE OR PAVED
  - GRAVEL
  - SOIL OR GRADED AND DRAINED EARTH
  - UNIMPROVED OR PRIMITIVE
  - IMPASSABLE OR UNTRAVELED
  - LEGAL TRAIL
  - DISCONTINUED
  - HIGHWAY CLASS CHANGE
  - RAILROAD
  - INACTIVE RAILROAD
  - PUBLIC LAND - NATIONAL FOREST
  - PUBLIC LAND - STATE/MUNICIPAL
  - NFR NATIONAL FOREST ROAD
  - SFH STATE FOREST HIGHWAY

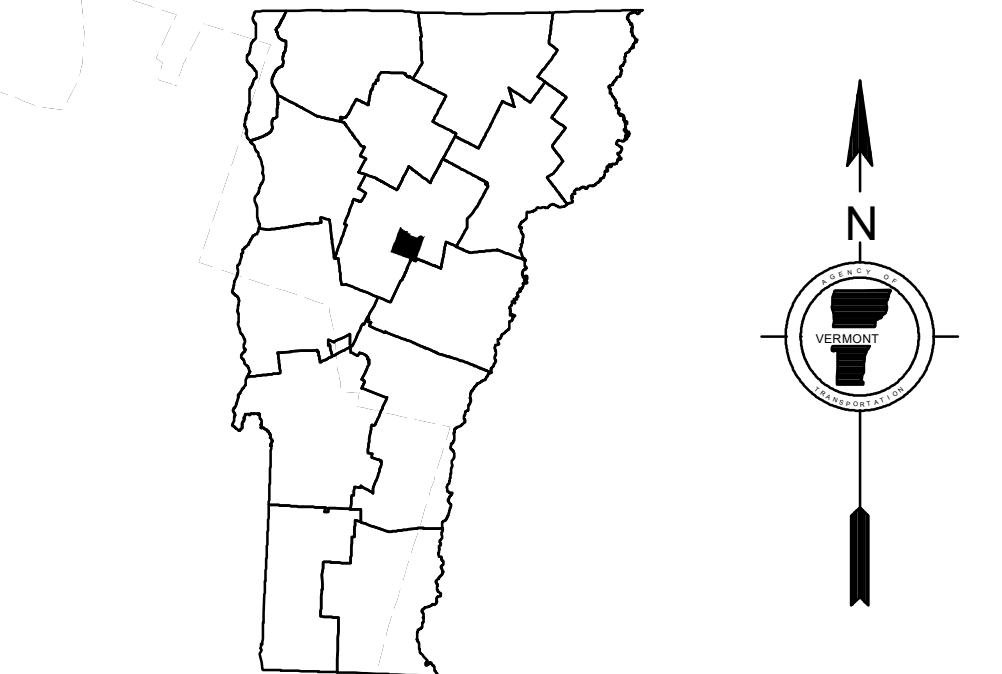
- POLITICAL SUBDIVISIONS**
- STATE BOUNDARY
  - COUNTY BOUNDARY
  - TOWN BOUNDARY
  - VILLAGE BOUNDARY
  - URBAN COMPACT BOUNDARY
  - WATER BODY
  - STREAM OR BROOK
- BRIDGE OR CULVERT**
- BRIDGE OR CULVERT > 20'
  - BRIDGE OR CULVERT 6' - 20'
  - BIKE PATH STRUCTURE
  - VT CULVERTS BRIDGE
  - VT CULVERTS CULVERT > 6'
  - STATE BRIDGE OR CULVERT IDENTIFIER
  - TOWN BRIDGE OR CULVERT IDENTIFIER

- FEDERAL CLASSIFICATION IDENTIFIER**
- MA MINOR ARTERIAL
  - MJC MAJOR COLLECTOR
  - MNC MINOR COLLECTOR
  - PA PRINCIPAL ARTERIAL

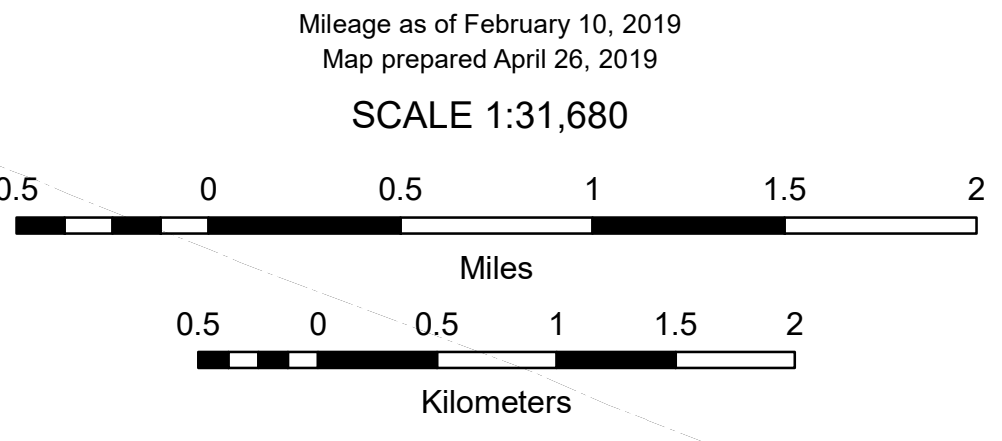
**DISCLAIMER:**  
The untraveled highways (laid-out town highways), discontinued highways, and legal trails herein are those of which the Agency of Transportation has record; others may exist.

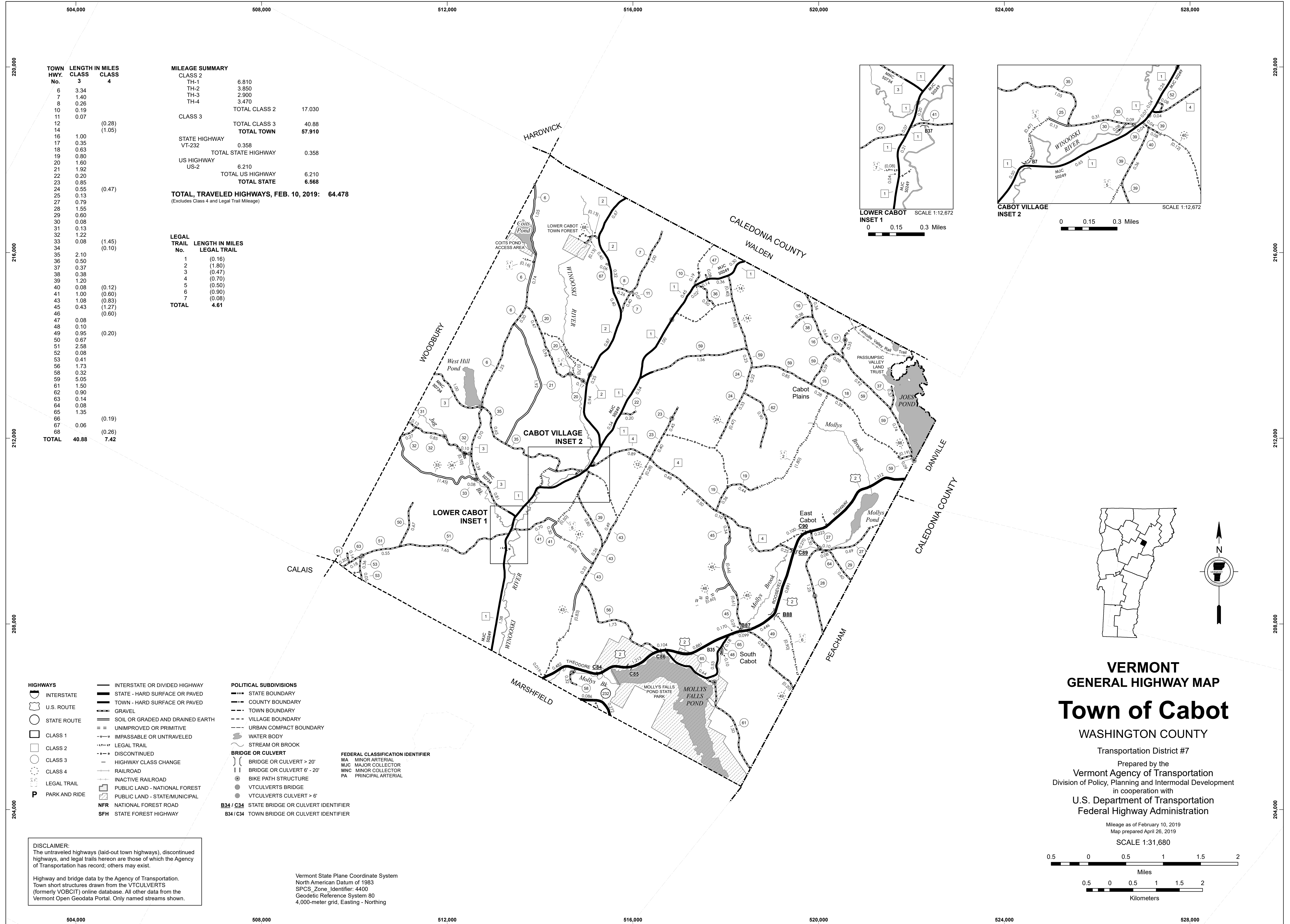
Highway and bridge data by the Agency of Transportation. Town short structures drawn from the VTCULVERTS (formerly VOBCIT) online database. All other data from the Vermont Open Geodata Portal. Only named streams shown.

Vermont State Plane Coordinate System  
North American Datum of 1983  
SPCS\_Zone\_Identifier: 4400  
Geodetic Reference System 80  
4,000-meter grid, Easting - Northing



**VERMONT**  
**GENERAL HIGHWAY MAP**  
**Town of Berlin**  
WASHINGTON COUNTY  
Transportation District #7  
Prepared by the  
Vermont Agency of Transportation  
Division of Policy, Planning and Intermodal Development  
in cooperation with  
U.S. Department of Transportation  
Federal Highway Administration





TOWN HWY. No.	LENGTH IN MILES CLASS 3	CLASS 4
6	3.34	
7	1.40	
8	0.26	
10	0.19	
11	0.07	
12		(0.28)
14		(1.05)
16	1.00	
17	0.35	
18	0.63	
19	0.80	
20	1.60	
21	1.92	
22	0.20	
23	0.85	
24	0.55	
25	0.13	
27	0.79	
28	1.55	
29	0.60	
30	0.08	
31	0.13	
32	1.22	
33	0.08	
34		(1.45)
35		(0.10)
36	2.10	
37	0.50	
38	0.37	
39	0.38	
40	1.20	
41	0.08	
43	0.08	
44	1.00	
45	1.08	
46	0.43	
47		(0.60)
48	0.08	
49	0.10	
50	0.95	
51	0.67	
52	2.58	
53	0.08	
54	0.41	
56	1.73	
58	0.32	
59	5.05	
61	1.50	
62	0.90	
63	0.14	
64	0.08	
65	1.35	
66		(0.19)
67	0.06	
68		(0.26)
<b>TOTAL</b>	<b>40.88</b>	<b>7.42</b>

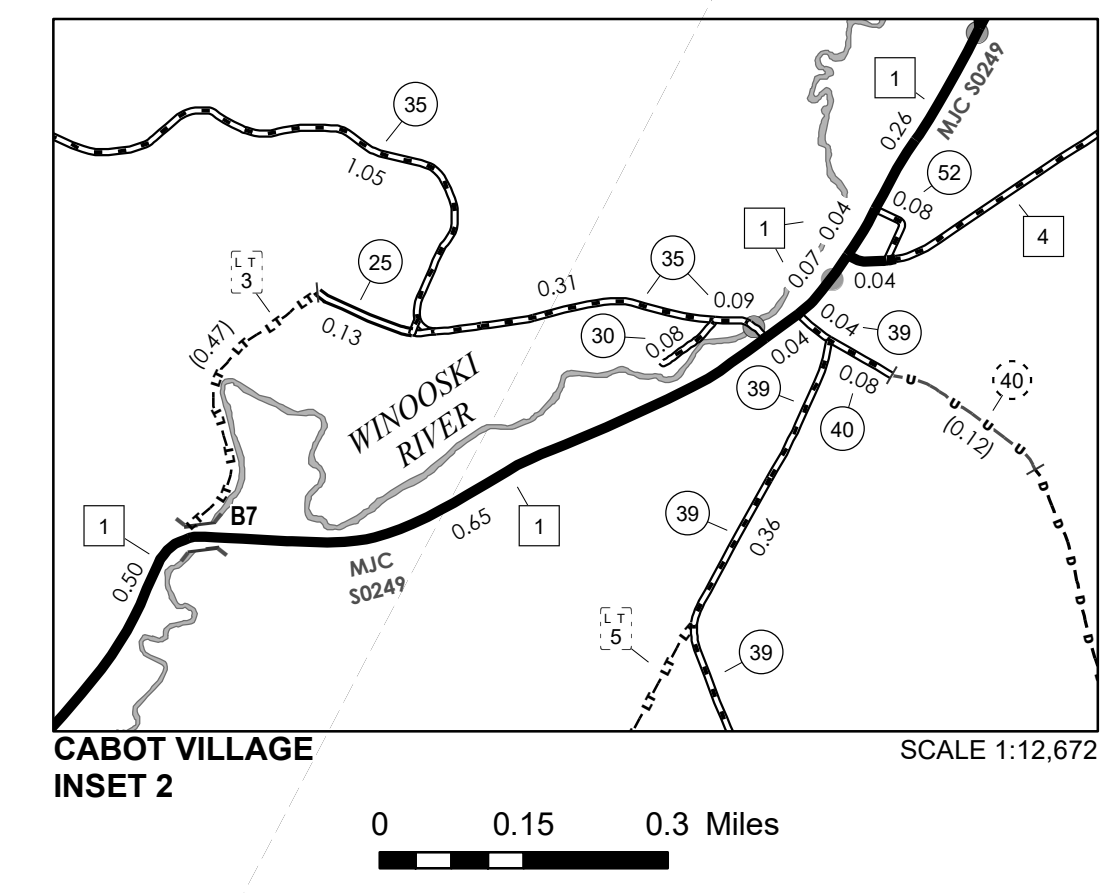
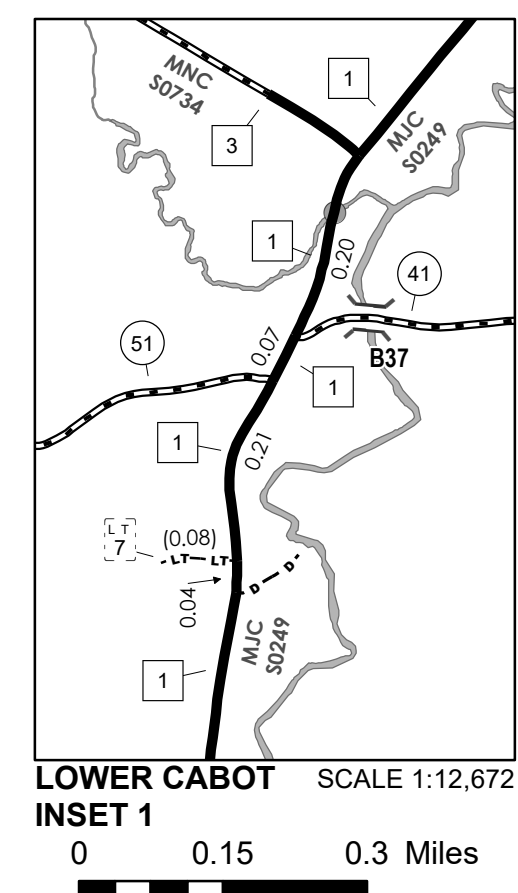
**MILEAGE SUMMARY**

CLASS 2		
TH-1	6.810	
TH-2	3.850	
TH-3	2.900	
TH-4	3.470	
<b>TOTAL CLASS 2</b>	<b>17.030</b>	
CLASS 3		
<b>TOTAL CLASS 3</b>	<b>40.88</b>	
<b>TOTAL TOWN</b>	<b>57.910</b>	
STATE HIGHWAY		
VT-232	0.358	
<b>TOTAL STATE HIGHWAY</b>	<b>0.358</b>	
US HIGHWAY		
US-2	6.210	
<b>TOTAL US HIGHWAY</b>	<b>6.210</b>	
<b>TOTAL STATE</b>	<b>6.568</b>	
<b>TOTAL, TRAVELED HIGHWAYS, FEB. 10, 2019:</b>	<b>64.478</b>	

(Excludes Class 4 and Legal Trail Mileage)

**LEGAL TRAIL LENGTH IN MILES**

LEGAL TRAIL No.	LEGAL TRAIL
1	(0.16)
2	(1.80)
3	(0.47)
4	(0.70)
5	(0.50)
6	(0.90)
7	(0.08)
<b>TOTAL</b>	<b>4.61</b>



- HIGHWAYS**
- INTERSTATE
  - U.S. ROUTE
  - STATE ROUTE
  - CLASS 1
  - CLASS 2
  - CLASS 3
  - CLASS 4
  - LEGAL TRAIL
  - PARK AND RIDE

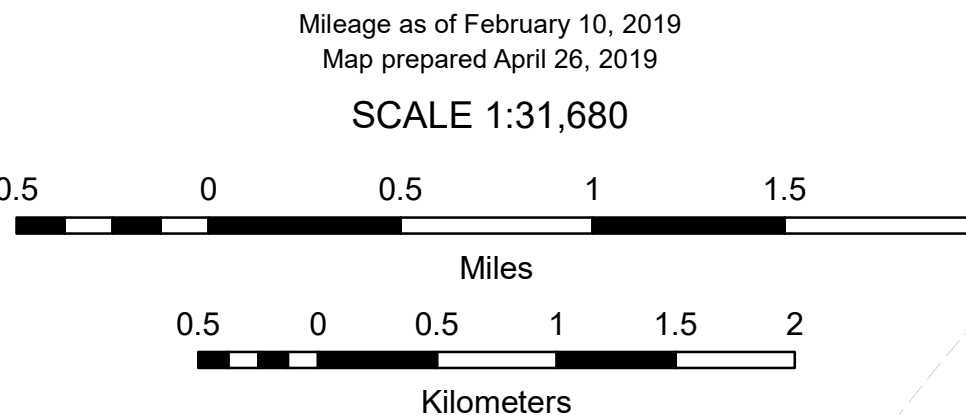
- POLITICAL SUBDIVISIONS**
- STATE BOUNDARY
  - COUNTY BOUNDARY
  - TOWN BOUNDARY
  - VILLAGE BOUNDARY
  - URBAN COMPACT BOUNDARY
  - WATER BODY
  - STREAM OR BROOK
- BRIDGE OR CULVERT**
- BRIDGE OR CULVERT > 20'
  - BRIDGE OR CULVERT 6' - 20'
  - BIKE PATH STRUCTURE
  - VT CULVERTS BRIDGE
  - VT CULVERTS CULVERT > 6'
- B34 / C34** STATE BRIDGE OR CULVERT IDENTIFIER  
**B34 / C34** TOWN BRIDGE OR CULVERT IDENTIFIER

- FEDERAL CLASSIFICATION IDENTIFIER**
- MA MINOR ARTERIAL
  - MJC MAJOR COLLECTOR
  - MNC MINOR COLLECTOR
  - PA PRINCIPAL ARTERIAL

Vermont State Plane Coordinate System  
 North American Datum of 1983  
 SPCS\_Zone\_Identifier: 4400  
 Geodetic Reference System 80  
 4,000-meter grid, Easting - Northing

**DISCLAIMER:**  
 The untraveled highways (laid-out town highways), discontinued highways, and legal trails herein are those of which the Agency of Transportation has record; others may exist.

**VERMONT**  
**GENERAL HIGHWAY MAP**  
**Town of Cabot**  
 WASHINGTON COUNTY  
 Transportation District #7  
 Prepared by the  
 Vermont Agency of Transportation  
 Division of Policy, Planning and Intermodal Development  
 in cooperation with  
 U.S. Department of Transportation  
 Federal Highway Administration





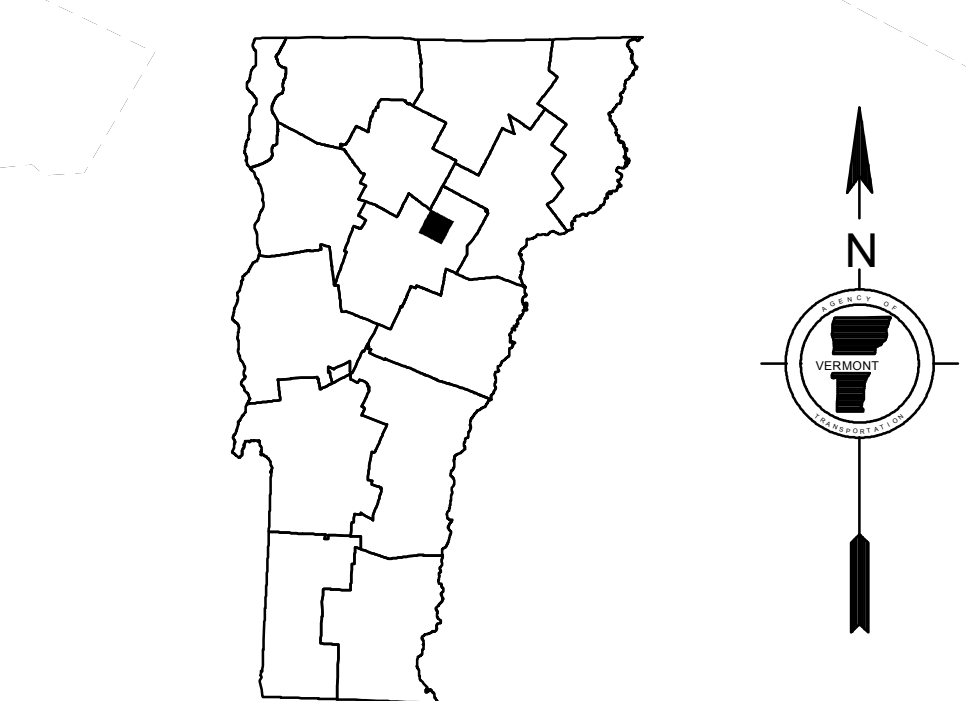
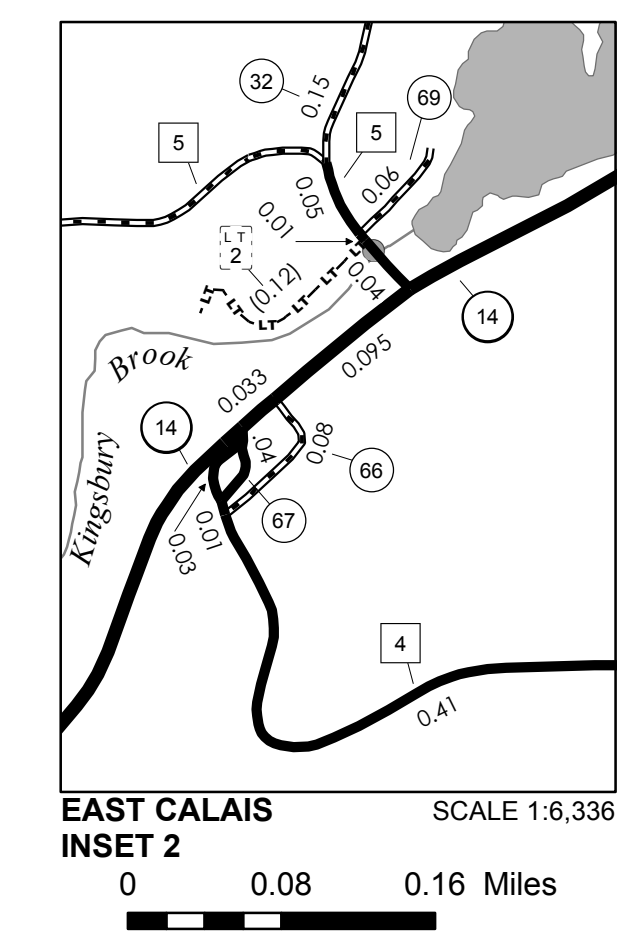
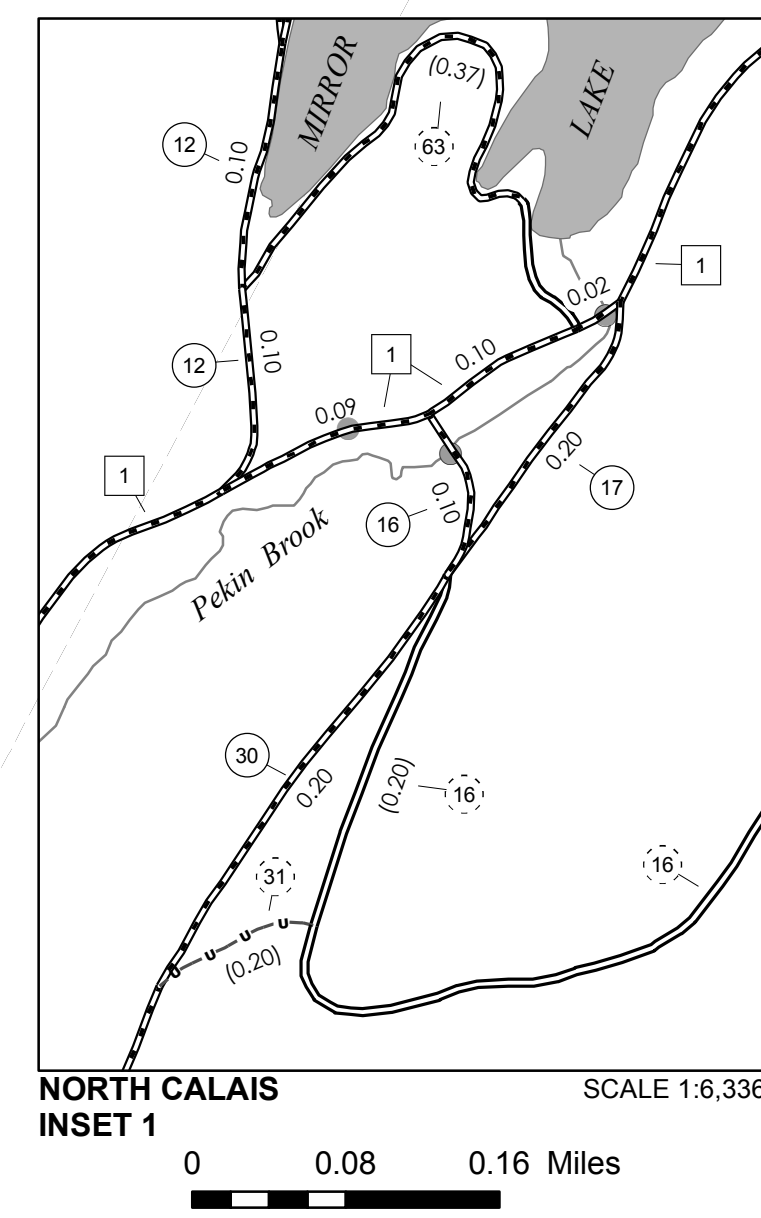
TOWN HWY. No.	LENGTH IN MILES CLASS 3	LENGTH IN MILES CLASS 4	TOWN HWY. No.	LENGTH IN MILES CLASS 3	LENGTH IN MILES CLASS 4
5	3.45		37	1.80	
6		(1.30)	38	3.90	
7		(0.50)	39	0.40	
8		(1.60)	40	0.42	(0.39)
9	3.20		41	0.91	
10	1.90		42	2.45	
11		(0.20)	43	0.19	(0.41)
12	1.46		44	1.24	(0.02)
13	0.53		45	1.30	
14		(0.30)	46	4.66	
15	0.73		47	0.10	
16	1.40	(1.40)	48	1.75	
17	0.20		49	0.78	(0.72)
18	1.94		50	0.88	
19	0.80		51	0.60	(0.80)
20	0.85		52	0.12	(0.93)
21	1.33		53	1.30	
22		(0.15)	54	0.40	
23	0.33		55	0.45	
24		(0.18)	57	0.95	
25	1.20		59	0.30	
26	0.10		60	1.30	
27	1.57		61	0.80	
28	0.30	(0.80)	62	0.15	
30	0.55		63		(0.37)
31		(0.20)	65	0.25	
32	1.35		66	0.08	
33	2.45		67	0.04	
34		(0.30)	68	0.15	
35	0.54	(0.63)	69	0.06	
36	0.71	(0.69)	70		(0.07)
<b>TOTAL</b>			<b>54.62</b>		<b>11.96</b>

LEGAL TRAIL No.	LENGTH IN MILES LEGAL TRAIL
1	(0.54)
2	(0.12)
<b>TOTAL</b>	<b>0.66</b>

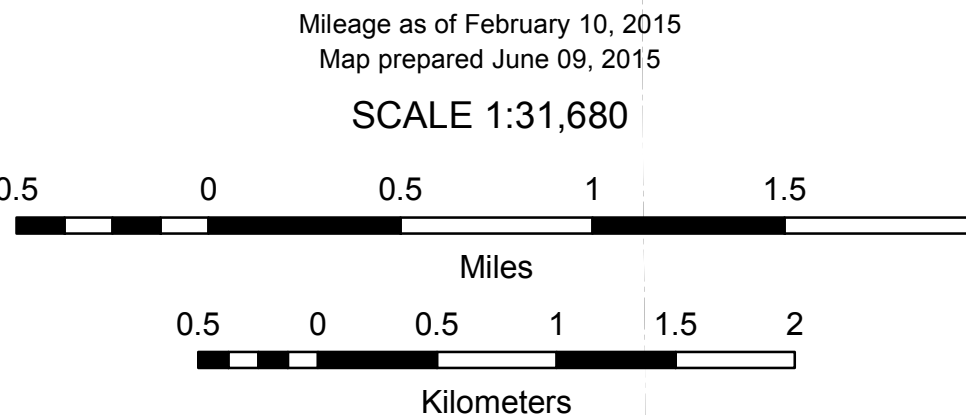
**MILEAGE SUMMARY**

CLASS 2		
TH-1	8,120	
TH-2	2,350	
TH-3	3,200	
TH-4	2,000	
TH-5	2,100	
TH-6	0,350	
TH-7	0,330	
<b>TOTAL CLASS 2</b>	<b>18,450</b>	
<b>TOTAL CLASS 3</b>	<b>54.62</b>	
<b>TOTAL TOWN</b>	<b>73.070</b>	
STATE HIGHWAY VT-14	6,902	
<b>TOTAL STATE HIGHWAY</b>	<b>6,902</b>	
<b>TOTAL STATE</b>	<b>6,902</b>	

**TOTAL, TRAVELED HIGHWAYS, FEB. 10, 2015: 79.972**  
 (Excludes Class 4, Legal Trail, and Unidentified Corridor Mileage)



**VERMONT GENERAL HIGHWAY MAP**  
**Town of Calais**  
 WASHINGTON COUNTY  
 Transportation District #6  
 Prepared by the Vermont Agency of Transportation  
 Division of Policy, Planning and Intermodal Development  
 in cooperation with  
 U.S. Department of Transportation  
 Federal Highway Administration

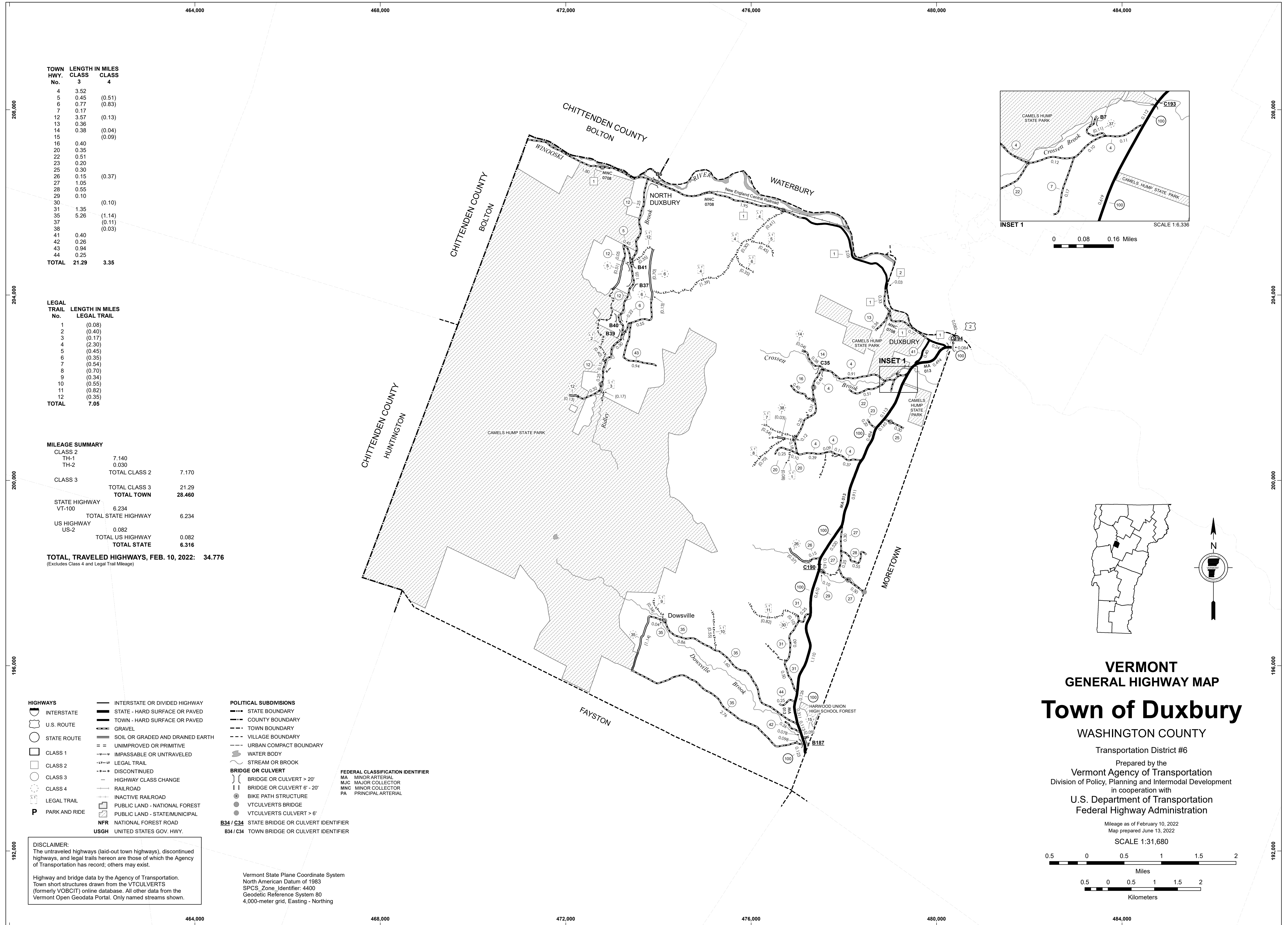


- HIGHWAYS**
- INTERSTATE
  - U.S. ROUTE
  - STATE ROUTE
  - CLASS 1
  - CLASS 2
  - CLASS 3
  - CLASS 4
  - LEGAL TRAIL
- INTERSTATE OR DIVIDED HIGHWAY**
- STATE - HARD SURFACE OR PAVED
  - TOWN - HARD SURFACE OR PAVED
  - GRAVEL
  - SOIL OR GRADED AND DRAINED EARTH
  - UNIMPROVED OR PRIMITIVE
  - IMPASSABLE OR UNTRAVELED
  - LEGAL TRAIL
  - DISCONTINUED
  - HIGHWAY CLASS CHANGE
  - RAILROAD
  - INACTIVE RAILROAD
  - NATIONAL FOREST ROAD
  - STATE FOREST HIGHWAY
  - PARK AND RIDE
- POLITICAL SUBDIVISIONS**
- STATE BOUNDARY
  - COUNTY BOUNDARY
  - TOWN BOUNDARY
  - VILLAGE BOUNDARY
  - URBAN COMPACT BOUNDARY
  - WATER BODY
  - STREAM OR BROOK
- BRIDGE OR CULVERT**
- BRIDGE OR CULVERT > 20'
  - BRIDGE OR CULVERT 6' - 20'
  - VOCBIT BRIDGE
  - VOCBIT CULVERT > 6'
  - STATE BRIDGE OR CULVERT IDENTIFIER
  - TOWN BRIDGE OR CULVERT IDENTIFIER
- FEDERAL CLASSIFICATION IDENTIFIER**
- FAU URBAN ARTERIAL OR COLLECTOR
  - MA MINOR ARTERIAL
  - MJC MAJOR COLLECTOR
  - MNC MINOR COLLECTOR
  - PA PRINCIPAL ARTERIAL

**DISCLAIMER:**  
 The untraveled highways (laid-out town highways), discontinued highways, and legal trails hereon are those of which the Agency of Transportation has record; others may exist.

Highway and bridge data by the Agency of Transportation. Town short structures are drawn from the Vermont Online Bridge & Culvert Inventory Tool (VOBCIT) database. All other data from the Vermont Center for Geographic Information. Only named streams are shown.

Vermont State Plane Coordinate System  
 North American Datum of 1983  
 SPCS\_Zone\_Identifier: 4400  
 Geodetic Reference System 80  
 4,000-meter grid, Easting - Northing



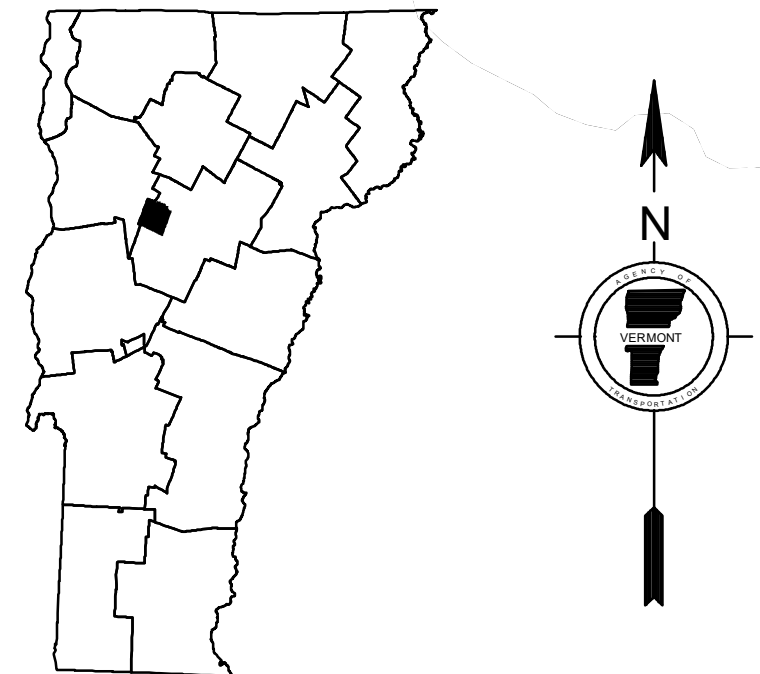

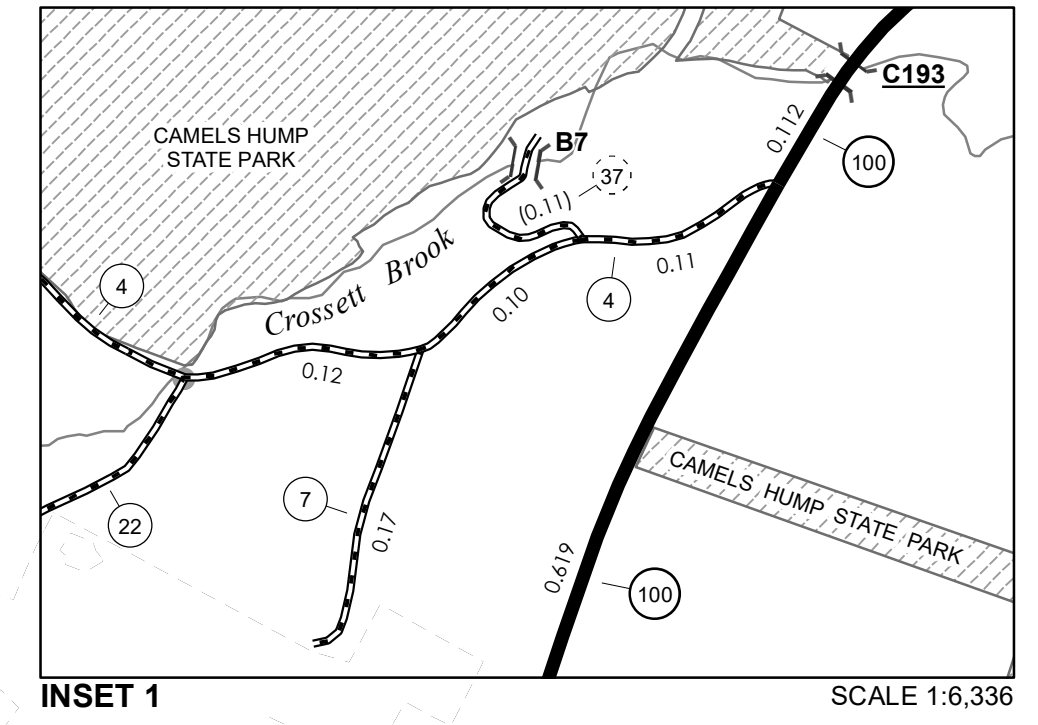
TOWN HWY. No.	LENGTH IN MILES CLASS 3	LENGTH IN MILES CLASS 4
4	3.52	
5	0.45	(0.51)
6	0.77	(0.83)
7	0.17	
12	3.57	(0.13)
13	0.36	
14	0.38	(0.04)
15		(0.09)
16	0.40	
20	0.35	
22	0.51	
23	0.20	
25	0.30	
26	0.15	(0.37)
27	1.05	
28	0.55	
29	0.10	
30		(0.10)
31	1.35	
35	5.26	(1.14)
37		(0.11)
38		(0.03)
41	0.40	
42	0.26	
43	0.94	
44	0.25	
<b>TOTAL</b>	<b>21.29</b>	<b>3.35</b>

LEGAL TRAIL No.	LENGTH IN MILES LEGAL TRAIL
1	(0.08)
2	(0.40)
3	(0.17)
4	(2.30)
5	(0.45)
6	(0.35)
7	(0.54)
8	(0.70)
9	(0.34)
10	(0.55)
11	(0.82)
12	(0.35)
<b>TOTAL</b>	<b>7.05</b>

**MILEAGE SUMMARY**

CLASS 2		
TH-1	7.140	
TH-2	0.030	
<b>TOTAL CLASS 2</b>		<b>7.170</b>
CLASS 3		
<b>TOTAL CLASS 3</b>		<b>21.29</b>
<b>TOTAL TOWN</b>		<b>28.460</b>
STATE HIGHWAY		
VT-100	6.234	
<b>TOTAL STATE HIGHWAY</b>		<b>6.234</b>
US HIGHWAY		
US-2	0.082	
<b>TOTAL US HIGHWAY</b>		<b>0.082</b>
<b>TOTAL STATE</b>		<b>6.316</b>
<b>TOTAL, TRAVELED HIGHWAYS, FEB. 10, 2022:</b>		<b>34.776</b>

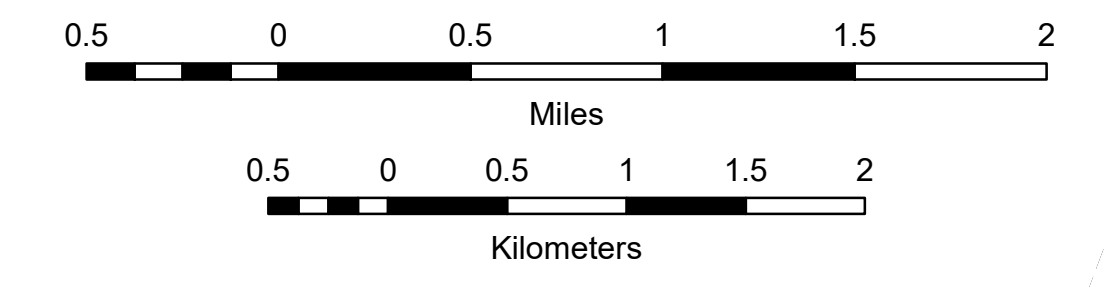
(Excludes Class 4 and Legal Trail Mileage)



**VERMONT**  
**GENERAL HIGHWAY MAP**  
**Town of Duxbury**  
 WASHINGTON COUNTY  
 Transportation District #6  
 Prepared by the  
 Vermont Agency of Transportation  
 Division of Policy, Planning and Intermodal Development  
 in cooperation with  
 U.S. Department of Transportation  
 Federal Highway Administration

Mileage as of February 10, 2022  
Map prepared June 13, 2022

SCALE 1:31,680



- HIGHWAYS**
- INTERSTATE
  - U.S. ROUTE
  - STATE ROUTE
  - CLASS 1
  - CLASS 2
  - CLASS 3
  - CLASS 4
  - LEGAL TRAIL
  - PARK AND RIDE
- INTERSTATE OR DIVIDED HIGHWAY  
STATE - HARD SURFACE OR PAVED  
TOWN - HARD SURFACE OR PAVED  
GRAVEL  
SOIL OR GRADED AND DRAINED EARTH  
UNIMPROVED OR PRIMITIVE  
IMPASSABLE OR UNTRAVELED  
LEGAL TRAIL  
DISCONTINUED  
HIGHWAY CLASS CHANGE  
RAILROAD  
INACTIVE RAILROAD  
PUBLIC LAND - NATIONAL FOREST  
PUBLIC LAND - STATE/MUNICIPAL  
NATIONAL FOREST ROAD  
UNITED STATES GOV. HWY.

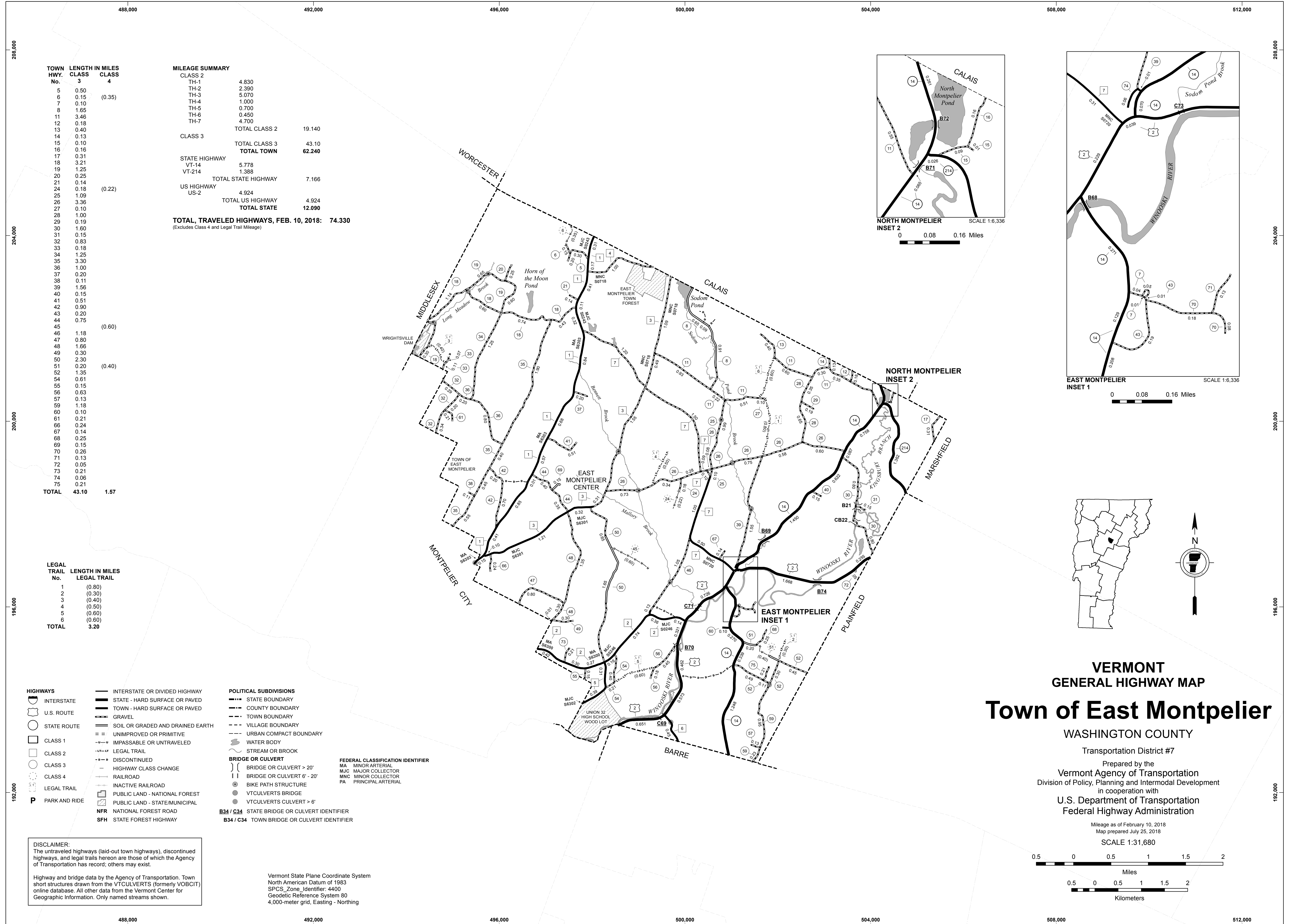
- POLITICAL SUBDIVISIONS**
- STATE BOUNDARY
  - COUNTY BOUNDARY
  - TOWN BOUNDARY
  - VILLAGE BOUNDARY
  - URBAN COMPACT BOUNDARY
  - WATER BODY
  - STREAM OR BROOK
- BRIDGE OR CULVERT**
- BRIDGE OR CULVERT > 20'
  - BRIDGE OR CULVERT 6' - 20'
  - BIKE PATH STRUCTURE
  - VT CULVERTS BRIDGE
  - VT CULVERTS CULVERT > 6'
- B34 / C34** STATE BRIDGE OR CULVERT IDENTIFIER  
**B34 / C34** TOWN BRIDGE OR CULVERT IDENTIFIER

- FEDERAL CLASSIFICATION IDENTIFIER**
- MA MINOR ARTERIAL
  - MJC MAJOR COLLECTOR
  - MNC MINOR COLLECTOR
  - PA PRINCIPAL ARTERIAL

**DISCLAIMER:**  
The untraveled highways (laid-out town highways), discontinued highways, and legal trails herein are those of which the Agency of Transportation has record; others may exist.

Highway and bridge data by the Agency of Transportation. Town short structures drawn from the VT CULVERTS (formerly VOBCIT) online database. All other data from the Vermont Open Geodata Portal. Only named streams shown.

Vermont State Plane Coordinate System  
North American Datum of 1983  
SPCS\_Zone\_Identifier: 4400  
Geodetic Reference System 80  
4,000-meter grid, Easting - Northing



TOWN HWY. No.	LENGTH IN MILES CLASS 3	CLASS 4
5	0.50	
6	0.15	(0.35)
7	0.10	
8	1.65	
11	3.46	
12	0.18	
13	0.40	
14	0.13	
15	0.10	
16	0.16	
17	0.31	
18	3.21	
19	1.25	
20	0.25	
21	0.14	
24	0.18	(0.22)
25	1.09	
26	3.36	
27	0.10	
28	1.00	
29	0.19	
30	1.60	
31	0.15	
32	0.83	
33	0.18	
34	1.25	
35	3.30	
36	1.00	
37	0.20	
38	0.11	
39	1.56	
40	0.15	
41	0.51	
42	0.90	
43	0.20	
44	0.75	
45		(0.60)
46	1.18	
47	0.80	
48	1.66	
49	0.30	
50	2.30	
51	0.20	(0.40)
52	1.35	
54	0.61	
55	0.15	
56	0.63	
57	0.13	
59	1.18	
60	0.10	
61	0.21	
66	0.24	
67	0.14	
68	0.25	
69	0.15	
70	0.26	
71	0.13	
72	0.05	
73	0.21	
74	0.06	
75	0.21	
<b>TOTAL</b>	<b>43.10</b>	<b>1.57</b>

**MILEAGE SUMMARY**

CLASS	LENGTH	TOTAL
CLASS 2		
TH-1	4.830	
TH-2	2.390	
TH-3	5.070	
TH-4	1.000	
TH-5	0.700	
TH-6	0.450	
TH-7	4.700	
<b>TOTAL CLASS 2</b>		<b>19.140</b>
CLASS 3		
<b>TOTAL CLASS 3</b>		<b>43.10</b>
<b>TOTAL TOWN</b>		<b>62.240</b>
STATE HIGHWAY		
VT-14	5.778	
VT-214	1.388	
<b>TOTAL STATE HIGHWAY</b>		<b>7.166</b>
US HIGHWAY		
US-2	4.924	
<b>TOTAL US HIGHWAY</b>		<b>4.924</b>
<b>TOTAL STATE</b>		<b>12.090</b>
<b>TOTAL, TRAVELED HIGHWAYS, FEB. 10, 2018:</b>		<b>74.330</b>

(Excludes Class 4 and Legal Trail Mileage)

**LEGAL TRAIL**

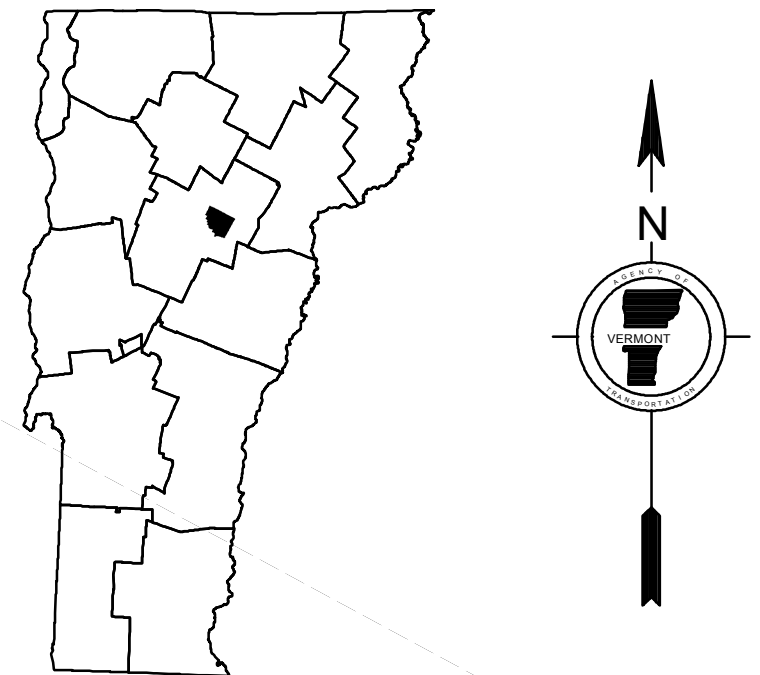
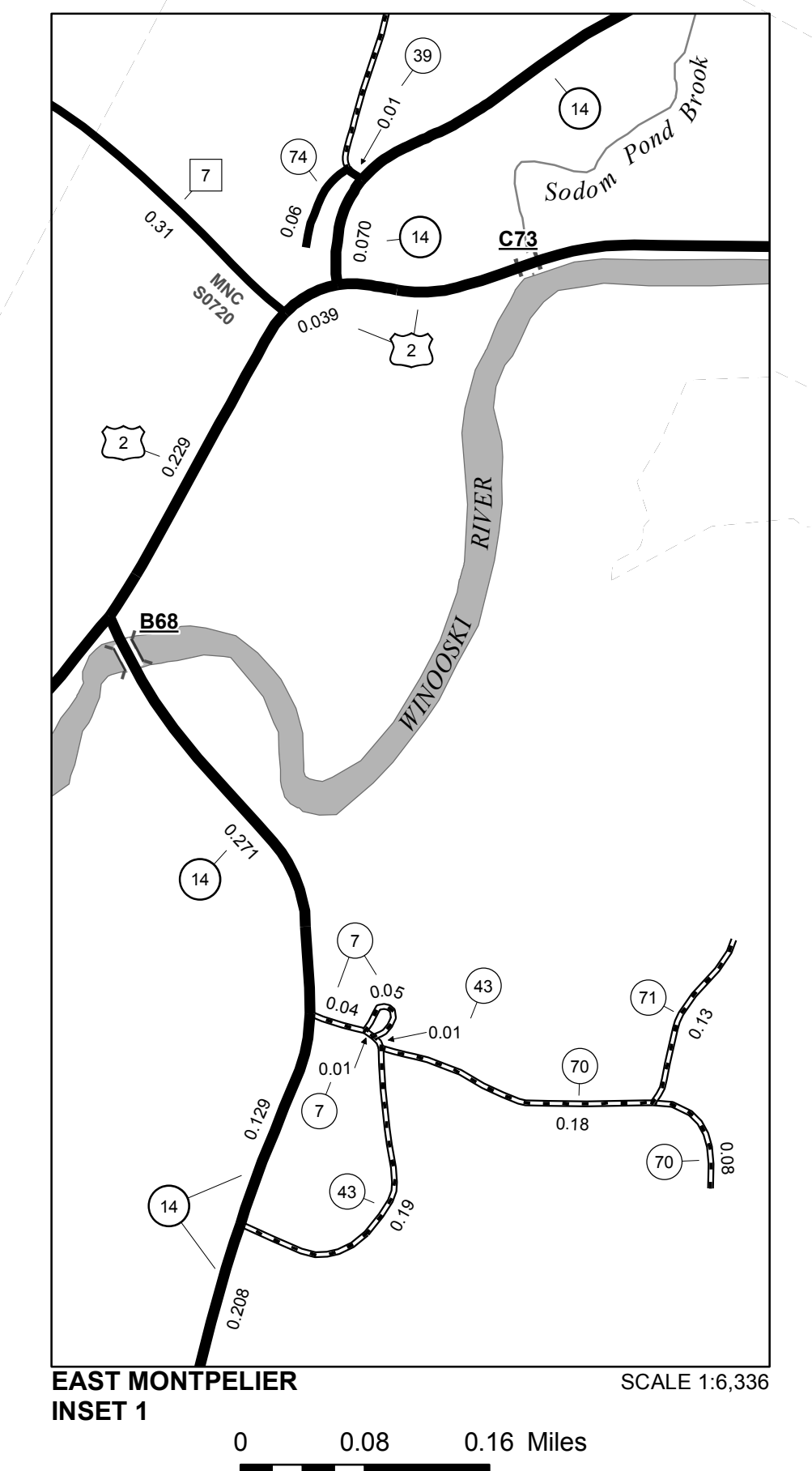
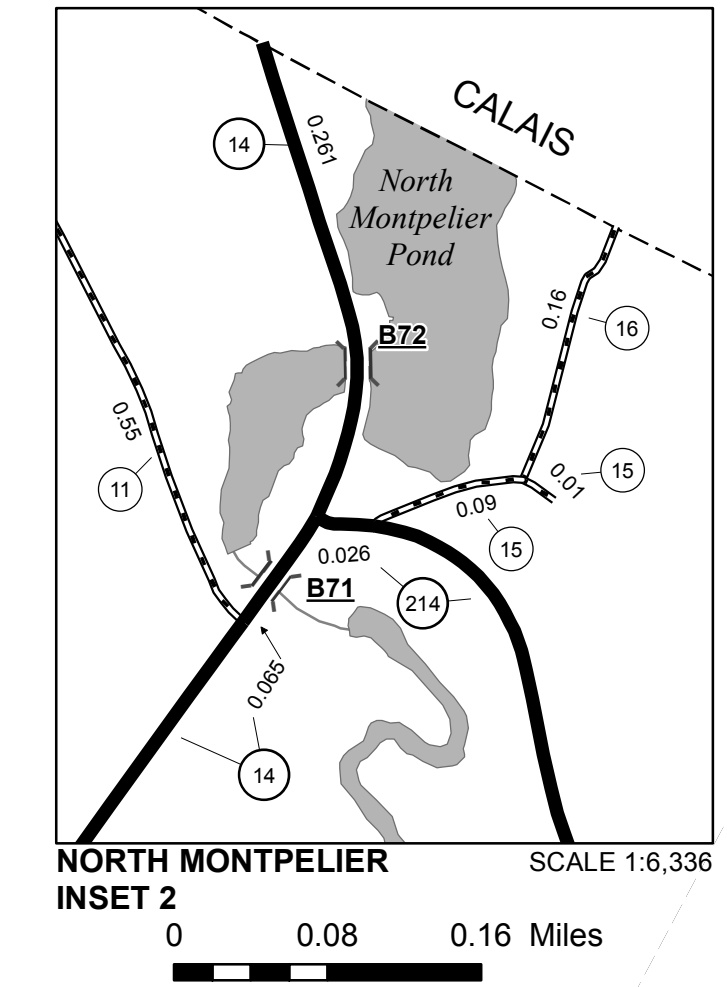
LEGAL TRAIL No.	LENGTH IN MILES LEGAL TRAIL
1	(0.80)
2	(0.30)
3	(0.40)
4	(0.50)
5	(0.60)
6	(0.60)
<b>TOTAL</b>	<b>3.20</b>

- HIGHWAYS**
- INTERSTATE
  - U.S. ROUTE
  - STATE ROUTE
  - CLASS 1
  - CLASS 2
  - CLASS 3
  - CLASS 4
  - LEGAL TRAIL
  - PARK AND RIDE
  - NFR NATIONAL FOREST ROAD
  - SFH STATE FOREST HIGHWAY
- INTERSTATE OR DIVIDED HIGHWAY**
- STATE - HARD SURFACE OR PAVED**
- TOWN - HARD SURFACE OR PAVED**
- GRAVEL**
- SOIL OR GRADED AND DRAINED EARTH**
- UNIMPROVED OR PRIMITIVE**
- IMPASSABLE OR UNTRAVELED**
- LEGAL TRAIL**
- DISCONTINUED**
- HIGHWAY CLASS CHANGE**
- RAILROAD**
- INACTIVE RAILROAD**
- PUBLIC LAND - NATIONAL FOREST**
- PUBLIC LAND - STATE/MUNICIPAL**
- NFR NATIONAL FOREST ROAD**
- SFH STATE FOREST HIGHWAY**
- POLITICAL SUBDIVISIONS**
- STATE BOUNDARY
  - COUNTY BOUNDARY
  - TOWN BOUNDARY
  - VILLAGE BOUNDARY
  - URBAN COMPACT BOUNDARY
  - WATER BODY
  - STREAM OR BROOK
- BRIDGE OR CULVERT**
- BRIDGE OR CULVERT > 20'
  - BRIDGE OR CULVERT 6' - 20'
  - BIKE PATH STRUCTURE
  - VT CULVERTS BRIDGE
  - VT CULVERTS CULVERT > 6'
- STATE BRIDGE OR CULVERT IDENTIFIER**
- TOWN BRIDGE OR CULVERT IDENTIFIER**
- FEDERAL CLASSIFICATION IDENTIFIER**
- MA MINOR ARTERIAL
  - MJC MAJOR COLLECTOR
  - MNC MINOR COLLECTOR
  - PA PRINCIPAL ARTERIAL

**DISCLAIMER:**  
The untraveled highways (laid-out town highways), discontinued highways, and legal trails herein are those of which the Agency of Transportation has record; others may exist.

Highway and bridge data by the Agency of Transportation. Town short structures drawn from the VT CULVERTS (formerly VOBCIT) online database. All other data from the Vermont Center for Geographic Information. Only named streams shown.

Vermont State Plane Coordinate System  
North American Datum of 1983  
SPCS\_Zone\_Identifier: 4400  
Geodetic Reference System 80  
4,000-meter grid, Easting - Northing

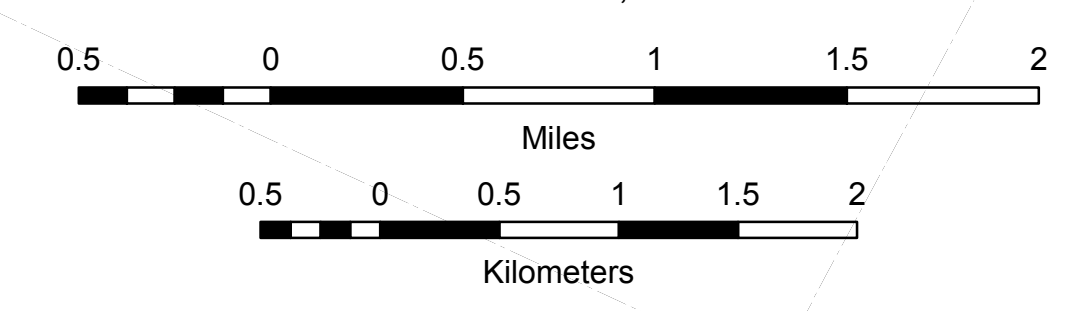


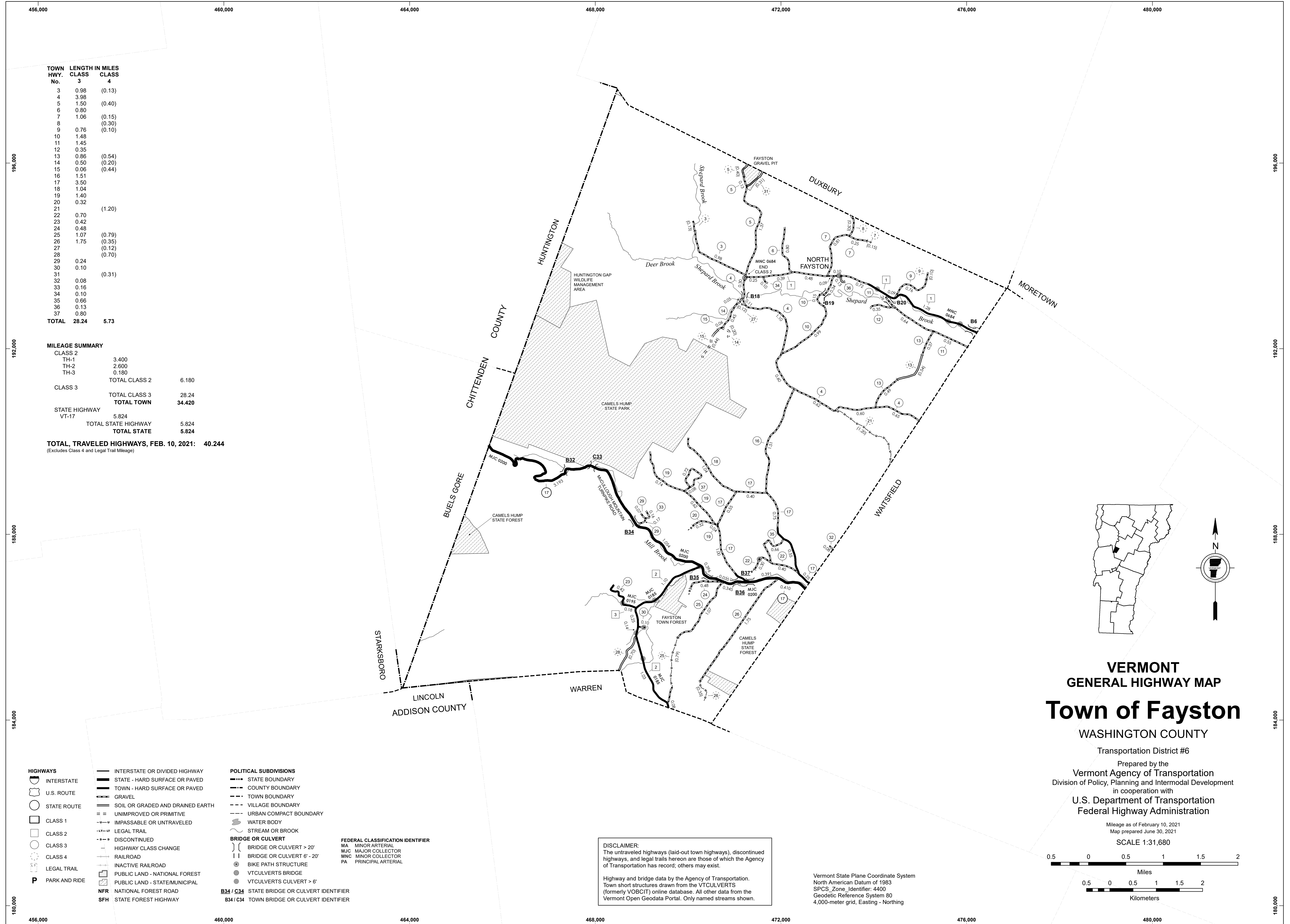
**VERMONT GENERAL HIGHWAY MAP**

**Town of East Montpelier**

WASHINGTON COUNTY  
Transportation District #7  
Prepared by the  
Vermont Agency of Transportation  
Division of Policy, Planning and Intermodal Development  
in cooperation with  
U.S. Department of Transportation  
Federal Highway Administration

Mileage as of February 10, 2018  
Map prepared July 25, 2018  
SCALE 1:31,680





TOWN HWY. No.	LENGTH IN MILES CLASS 3	CLASS 4
3	0.98	(0.13)
4	3.98	
5	1.50	(0.40)
6	0.80	
7	1.06	(0.15)
8		(0.30)
9	0.76	(0.10)
10	1.48	
11	1.45	
12	0.35	
13	0.86	(0.54)
14	0.50	(0.20)
15	0.06	(0.44)
16	1.51	
17	3.50	
18	1.04	
19	1.40	
20	0.32	
21		(1.20)
22	0.70	
23	0.42	
24	0.48	
25	1.07	(0.79)
26	1.75	(0.35)
27		(0.12)
28		(0.70)
29	0.24	
30	0.10	
31		(0.31)
32	0.08	
33	0.16	
34	0.10	
35	0.66	
36	0.13	
37	0.80	
<b>TOTAL</b>	<b>28.24</b>	<b>5.73</b>

**MILEAGE SUMMARY**

CLASS 2		
TH-1	3.400	
TH-2	2.600	
TH-3	0.180	
<b>TOTAL CLASS 2</b>		<b>6.180</b>
<b>TOTAL CLASS 3</b>		<b>28.24</b>
<b>TOTAL TOWN</b>		<b>34.420</b>
<b>STATE HIGHWAY</b>		
VT-17	5.824	
<b>TOTAL STATE HIGHWAY</b>		<b>5.824</b>
<b>TOTAL STATE</b>		<b>5.824</b>

**TOTAL, TRAVELED HIGHWAYS, FEB. 10, 2021: 40.244**  
(Excludes Class 4 and Legal Trail Mileage)

- HIGHWAYS**
- INTERSTATE OR DIVIDED HIGHWAY
  - STATE - HARD SURFACE OR PAVED
  - TOWN - HARD SURFACE OR PAVED
  - GRAVEL
  - SOIL OR GRADED AND DRAINED EARTH
  - UNIMPROVED OR PRIMITIVE
  - IMPASSABLE OR UNTRAVELED
  - LEGAL TRAIL
  - DISCONTINUED
  - HIGHWAY CLASS CHANGE
  - RAILROAD
  - INACTIVE RAILROAD
  - PUBLIC LAND - NATIONAL FOREST
  - PUBLIC LAND - STATE/MUNICIPAL
  - NATIONAL FOREST ROAD
  - STATE FOREST HIGHWAY
  - PARK AND RIDE

- POLITICAL SUBDIVISIONS**
- STATE BOUNDARY
  - COUNTY BOUNDARY
  - TOWN BOUNDARY
  - VILLAGE BOUNDARY
  - URBAN COMPACT BOUNDARY
  - WATER BODY
  - STREAM OR BROOK
- BRIDGE OR CULVERT**
- BRIDGE OR CULVERT > 20'
  - BRIDGE OR CULVERT 6' - 20'
  - BIKE PATH STRUCTURE
  - VT CULVERTS BRIDGE
  - VT CULVERTS CULVERT > 6'
- FEDERAL CLASSIFICATION IDENTIFIER**
- MA MINOR ARTERIAL
  - MJC MAJOR COLLECTOR
  - MNC MINOR COLLECTOR
  - PA PRINCIPAL ARTERIAL
- B34 / C34 STATE BRIDGE OR CULVERT IDENTIFIER**
- B34 / C34 TOWN BRIDGE OR CULVERT IDENTIFIER**

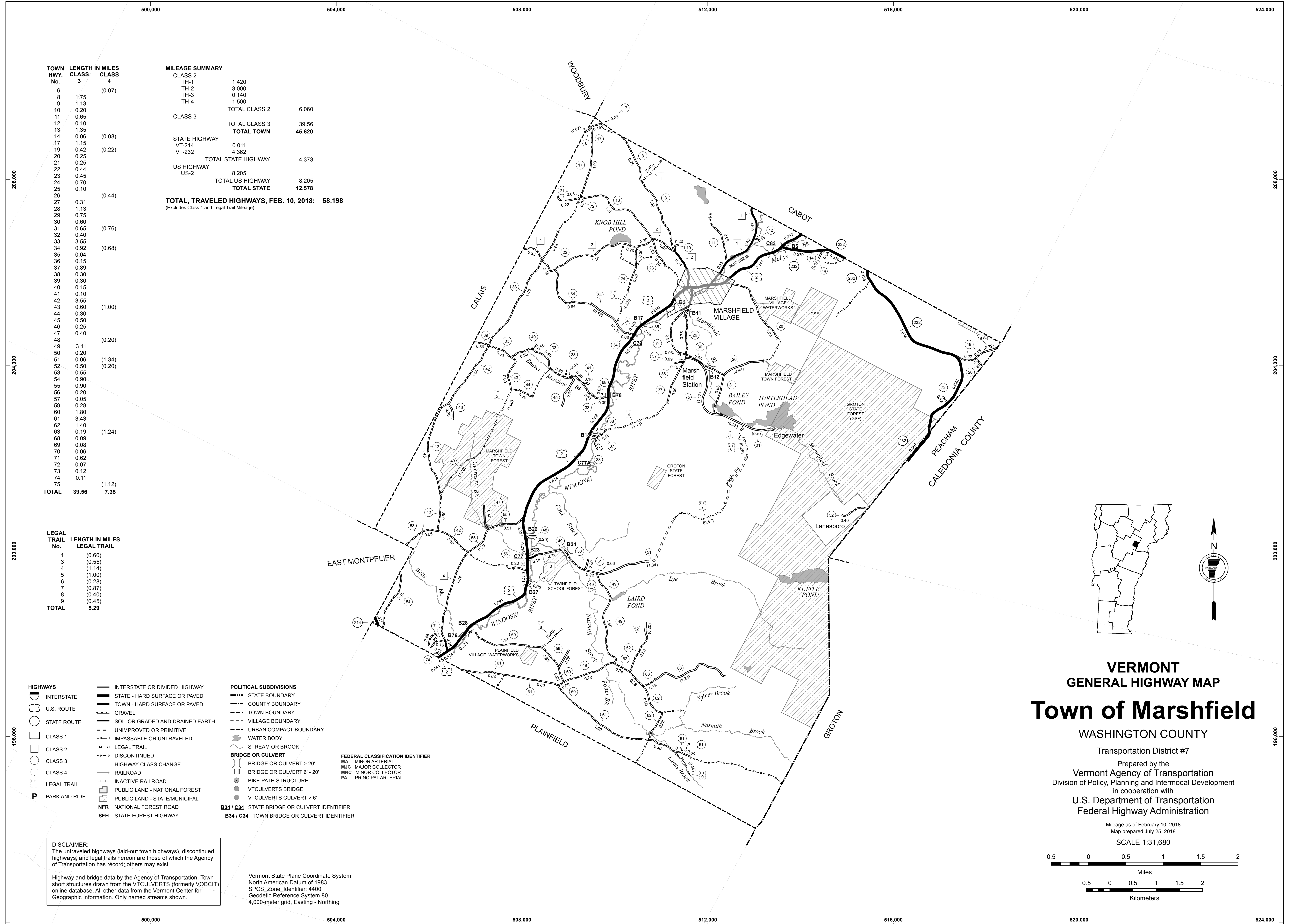
**DISCLAIMER:**  
 The untraveled highways (laid-out town highways), discontinued highways, and legal trails hereon are those of which the Agency of Transportation has record; others may exist.

Highway and bridge data by the Agency of Transportation. Town short structures drawn from the VT CULVERTS (formerly VOBCIT) online database. All other data from the Vermont Open Geodata Portal. Only named streams shown.

Vermont State Plane Coordinate System  
 North American Datum of 1983  
 SPCS\_Zone\_Identifier: 4400  
 Geodetic Reference System 80  
 4,000-meter grid, Easting - Northing







TOWN HWY. No.	LENGTH IN MILES CLASS 3	LENGTH IN MILES CLASS 4	MILEAGE SUMMARY	
6		(0.07)	CLASS 2	
8	1.75		TH-1	1.420
9	1.13		TH-2	3.000
10	0.20		TH-3	0.140
11	0.65		TH-4	1.500
12	0.10		TOTAL CLASS 2	6.060
13	1.35		CLASS 3	
14	0.06	(0.08)	TOTAL CLASS 3	39.56
17	1.15		TOTAL TOWN	45.620
19	0.42	(0.22)	STATE HIGHWAY	
20	0.25		VT-214	0.011
21	0.25		VT-232	4.362
22	0.44		TOTAL STATE HIGHWAY	4.373
23	0.45		US HIGHWAY	
24	0.70		US-2	8.205
25	0.10		TOTAL US HIGHWAY	8.205
26		(0.44)	TOTAL STATE	12.578
27	0.31		<b>TOTAL TRAVELED HIGHWAYS, FEB. 10, 2018: 58.198</b>	
28	1.13		<i>(Excludes Class 4 and Legal Trail Mileage)</i>	
29	0.75			
30	0.60			
31	0.65	(0.76)		
32	0.40			
33	3.55			
34	0.92	(0.68)		
35	0.04			
36	0.15			
37	0.89			
38	0.30			
39	0.30			
40	0.15			
41	0.10			
42	3.55	(1.00)		
43	0.60			
44	0.30			
45	0.50			
46	0.25			
47	0.40			
48		(0.20)		
49	3.11			
50	0.20			
51	0.06	(1.34)		
52	0.50	(0.20)		
53	0.55			
54	0.90			
55	0.90			
56	0.20			
57	0.05			
59	0.28			
60	1.80			
61	3.43	(1.24)		
62	1.40			
63	0.19			
68	0.09			
69	0.08			
70	0.06			
71	0.62			
72	0.07			
73	0.12			
74	0.11			
75		(1.12)		
<b>TOTAL</b>	<b>39.56</b>	<b>7.35</b>		

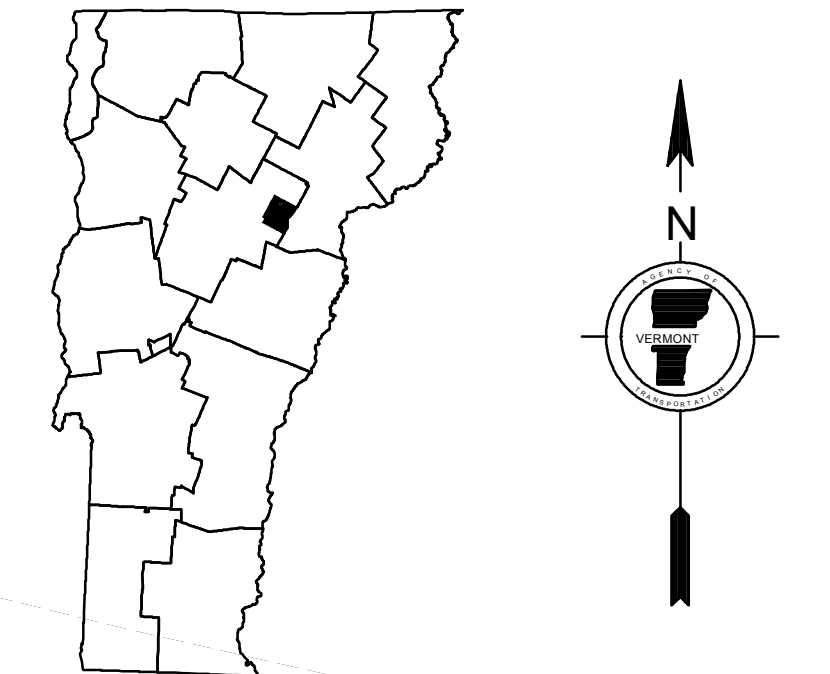
LEGAL TRAIL No.	LENGTH IN MILES LEGAL TRAIL
1	(0.60)
3	(0.55)
4	(1.14)
5	(1.00)
6	(0.28)
7	(0.87)
8	(0.40)
9	(0.45)
<b>TOTAL</b>	<b>5.29</b>

- HIGHWAYS**
    - INTERSTATE
    - U.S. ROUTE
    - STATE ROUTE
    - CLASS 1
    - CLASS 2
    - CLASS 3
    - CLASS 4
    - LEGAL TRAIL
    - PARK AND RIDE
  - INTERSTATE OR DIVIDED HIGHWAY
  - STATE - HARD SURFACE OR PAVED
  - TOWN - HARD SURFACE OR PAVED
  - GRAVEL
  - SOIL OR GRADED AND DRAINED EARTH
  - UNIMPROVED OR PRIMITIVE
  - IMPASSABLE OR UNTRAVELED
  - LEGAL TRAIL
  - DISCONTINUED
  - HIGHWAY CLASS CHANGE
  - RAILROAD
  - INACTIVE RAILROAD
  - PUBLIC LAND - NATIONAL FOREST
  - PUBLIC LAND - STATE/MUNICIPAL
  - NATIONAL FOREST ROAD
  - STATE FOREST HIGHWAY
- POLITICAL SUBDIVISIONS**
    - STATE BOUNDARY
    - COUNTY BOUNDARY
    - TOWN BOUNDARY
    - VILLAGE BOUNDARY
    - URBAN COMPACT BOUNDARY
    - WATER BODY
    - STREAM OR BROOK
  - BRIDGE OR CULVERT**
    - BRIDGE OR CULVERT > 20'
    - BRIDGE OR CULVERT 6' - 20'
    - BIKE PATH STRUCTURE
    - VT CULVERTS BRIDGE
    - VT CULVERTS CULVERT > 6'
  - FEDERAL CLASSIFICATION IDENTIFIER**
    - MA - MINOR ARTERIAL
    - MJC - MAJOR COLLECTOR
    - MNC - MINOR COLLECTOR
    - PA - PRINCIPAL ARTERIAL
  - STATE BRIDGE OR CULVERT IDENTIFIER**
    - B34 / C34 - STATE BRIDGE OR CULVERT IDENTIFIER
    - B34 / C34 - TOWN BRIDGE OR CULVERT IDENTIFIER

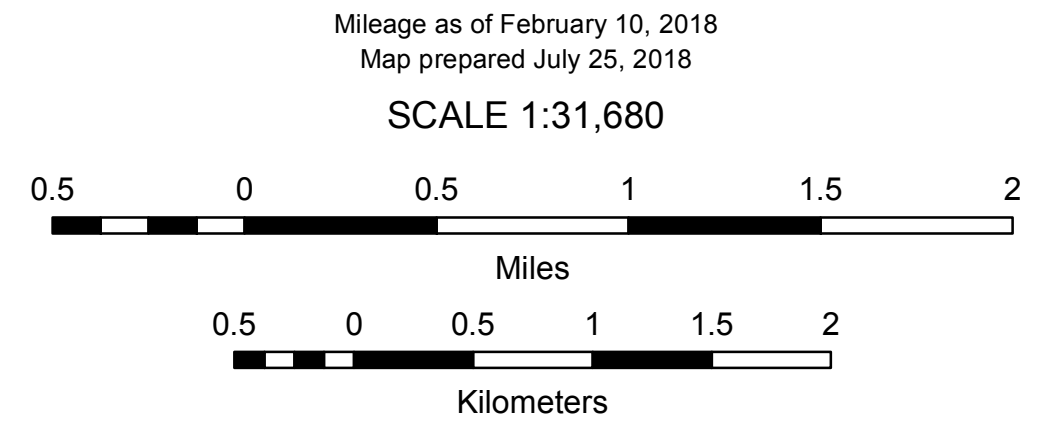
**DISCLAIMER:**  
The untraveled highways (laid-out town highways), discontinued highways, and legal trails herein are those of which the Agency of Transportation has record; others may exist.

Highway and bridge data by the Agency of Transportation. Town short structures drawn from the VTCULVERTS (formerly VOBICIT) online database. All other data from the Vermont Center for Geographic Information. Only named streams shown.

Vermont State Plane Coordinate System  
North American Datum of 1983  
SPCS\_Zone\_Identifier: 4400  
Geodetic Reference System 80  
4,000-meter grid, Easting - Northing



**VERMONT**  
**GENERAL HIGHWAY MAP**  
**Town of Marshfield**  
WASHINGTON COUNTY  
Transportation District #7  
Prepared by the  
Vermont Agency of Transportation  
Division of Policy, Planning and Intermodal Development  
in cooperation with  
U.S. Department of Transportation  
Federal Highway Administration



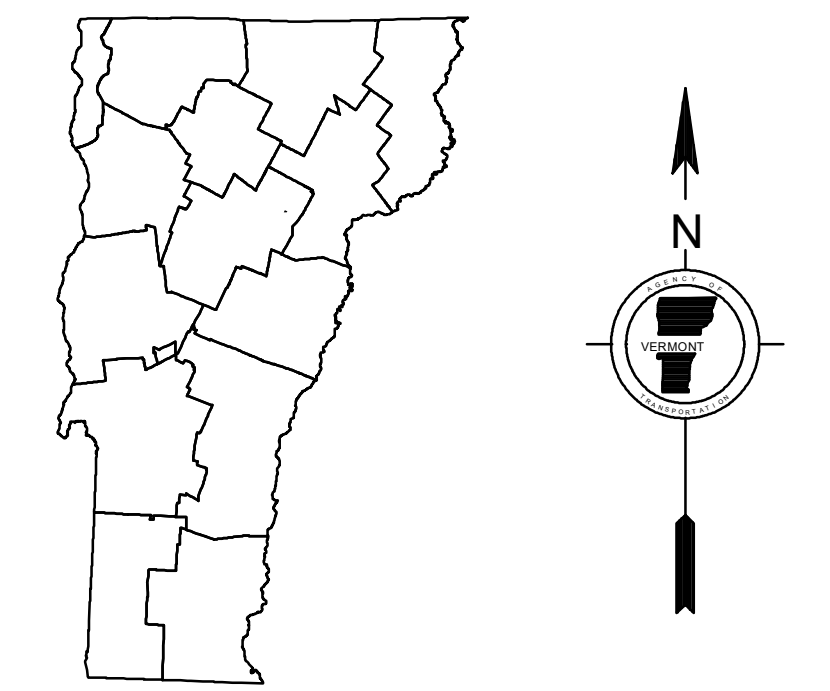
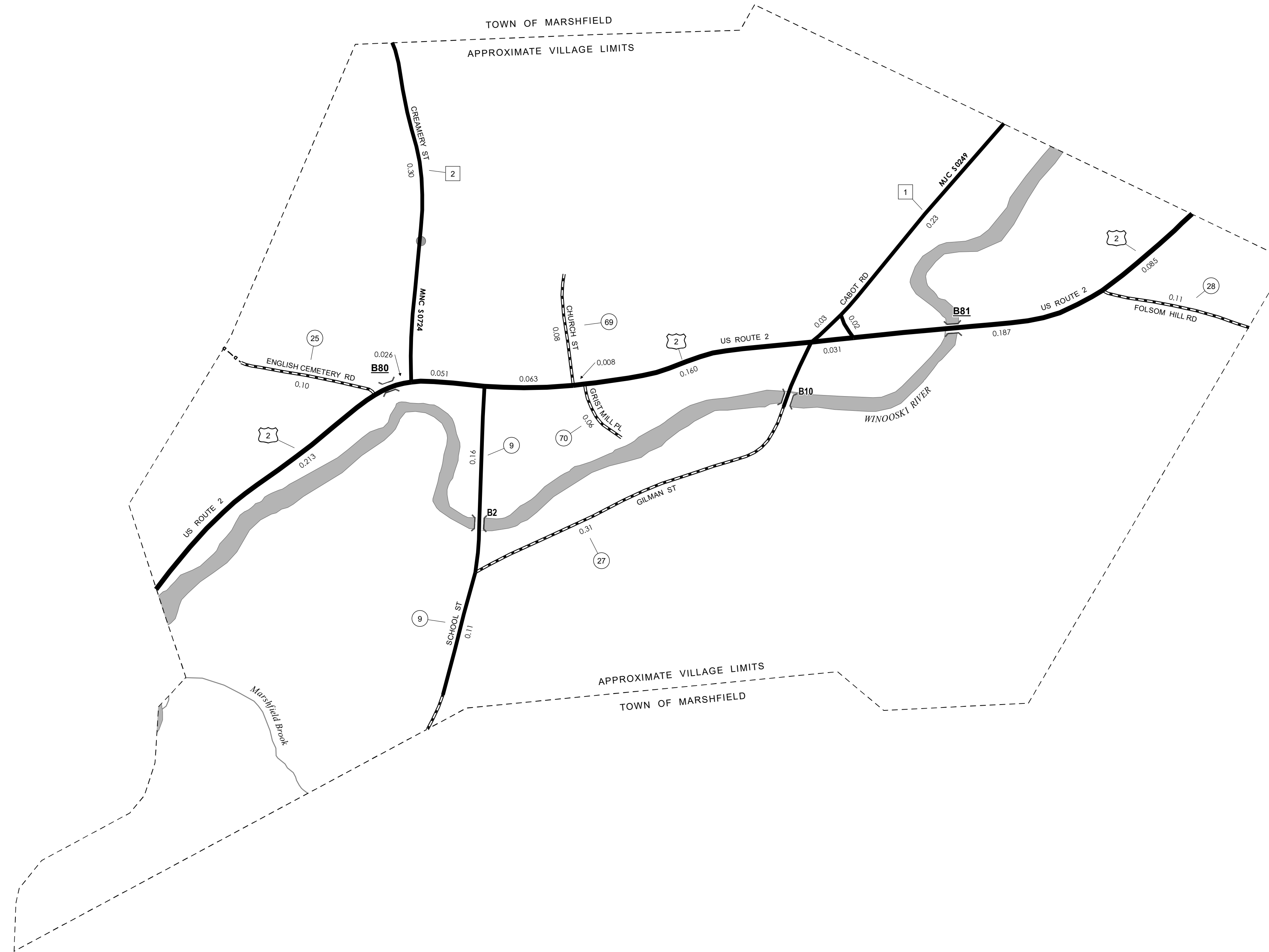
TOWN HWY. No.	LENGTH IN MILES		
	CLASS 3	CLASS 4	
9	0.27		SCHOOL ST
25	0.10		ENGLISH CEMETERY RD
27	0.31		GILMAN ST
28	0.11		FOLSOM HILL RD
69	0.08		CHURCH ST
70	0.06		GRIST MILL PL
<b>TOTAL</b>	<b>0.93</b>	<b>0.00</b>	

MILEAGE SUMMARY			
CLASS 2			
TH-1	0.280		
TH-2	0.300		
	<b>TOTAL CLASS 2</b>		<b>0.580</b>
CLASS 3			
	<b>TOTAL CLASS 3</b>		<b>0.93</b>
	<b>TOTAL TOWN</b>		<b>1.510</b>
US HIGHWAY			
US-2	0.824		
	<b>TOTAL US HIGHWAY</b>		<b>0.824</b>
	<b>TOTAL STATE</b>		<b>0.824</b>
<b>TOTAL, TRAVELED HIGHWAYS, FEB. 10, 2018:</b>			<b>2.334</b>
<small>(Excludes Class 4 and Legal Trail Mileage)</small>			

206,000

512,000

206,000



# VERMONT GENERAL HIGHWAY MAP Village of Marshfield

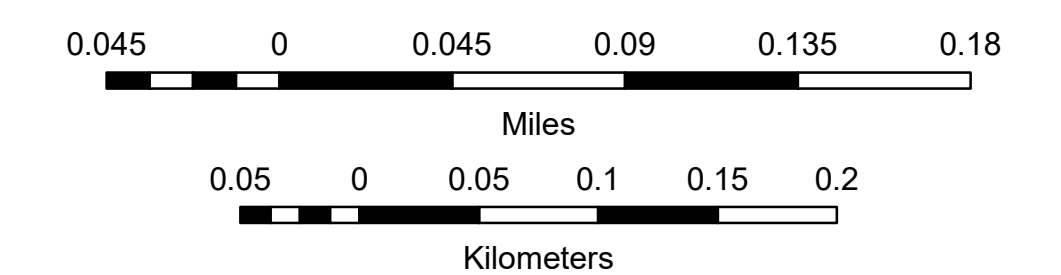
WASHINGTON COUNTY

Transportation District #7

Prepared by the  
Vermont Agency of Transportation  
Division of Policy, Planning and Intermodal Development  
in cooperation with  
U.S. Department of Transportation  
Federal Highway Administration

Mileage as of February 10, 2018  
Map prepared June 28, 2018

SCALE 1:3,168

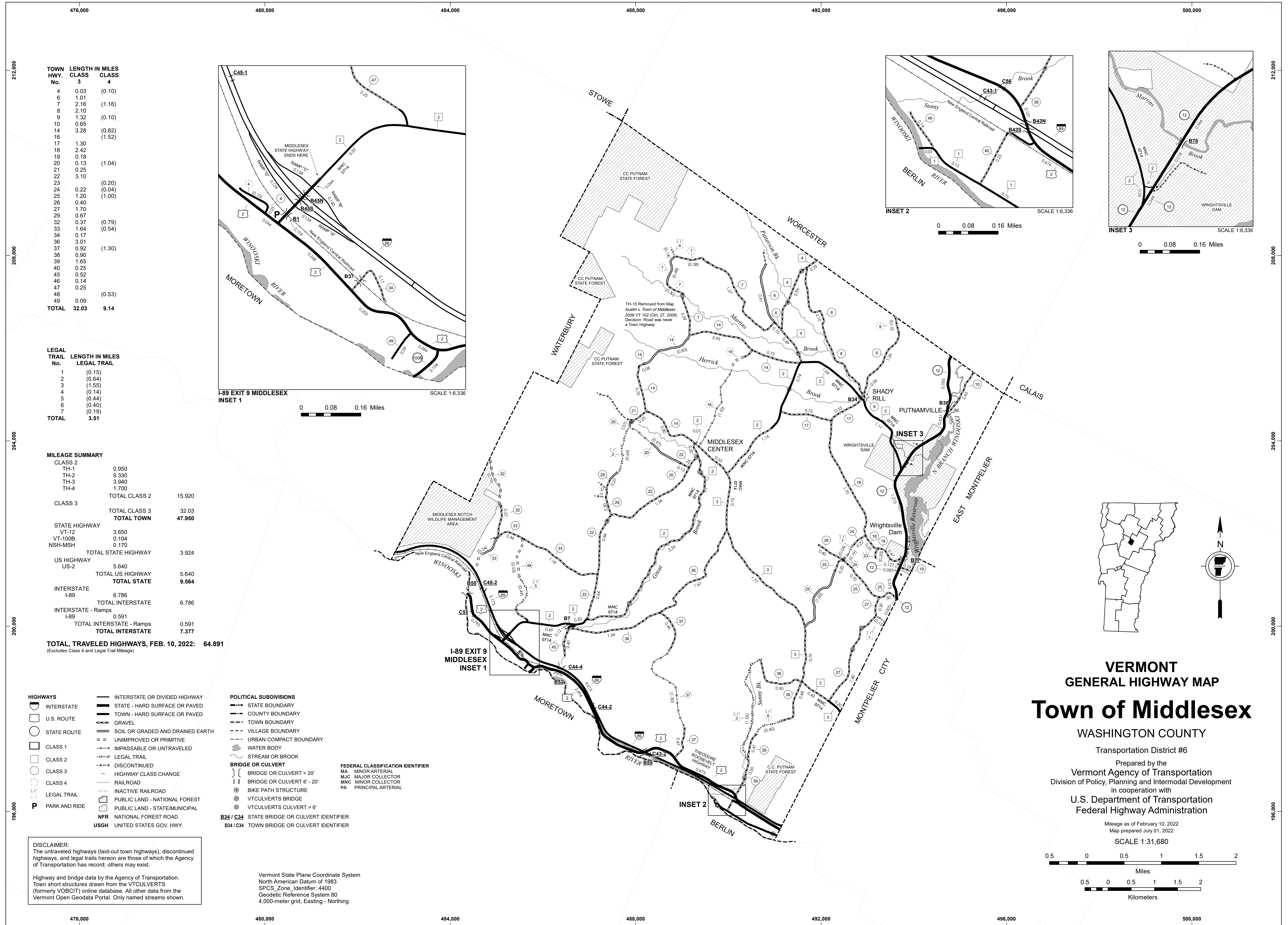


<b>HIGHWAYS</b>	— INTERSTATE OR DIVIDED HIGHWAY	<b>POLITICAL SUBDIVISIONS</b>	— STATE BOUNDARY
— INTERSTATE	— STATE - HARD SURFACE OR PAVED	— COUNTY BOUNDARY	— TOWN BOUNDARY
— U.S. ROUTE	— TOWN - HARD SURFACE OR PAVED	— VILLAGE BOUNDARY	— URBAN COMPACT BOUNDARY
— STATE ROUTE	— GRAVEL	— WATER BODY	— STREAM OR BROOK
— CLASS 1	— SOIL OR GRADED AND DRAINED EARTH	<b>BRIDGE OR CULVERT</b>	— BRIDGE OR CULVERT > 20'
— CLASS 2	— UNIMPROVED OR PRIMITIVE	— BRIDGE OR CULVERT 6' - 20'	— BIKE PATH STRUCTURE
— CLASS 3	— IMPASSABLE OR UNTRAVELED	— VT CULVERTS BRIDGE	— VT CULVERTS CULVERT > 6'
— CLASS 4	— LEGAL TRAIL	— BIKE PATH STRUCTURE	— STATE BRIDGE OR CULVERT IDENTIFIER
— LEGAL TRAIL	— DISCONTINUED	— RAILROAD	— TOWN BRIDGE OR CULVERT IDENTIFIER
— PARK AND RIDE	— HIGHWAY CLASS CHANGE	— INACTIVE RAILROAD	
	— RAILROAD	— PUBLIC LAND - NATIONAL FOREST	
	— INACTIVE RAILROAD	— PUBLIC LAND - STATE/MUNICIPAL	
	— PUBLIC LAND - NATIONAL FOREST	— NATIONAL FOREST ROAD	
	— PUBLIC LAND - STATE/MUNICIPAL	— STATE FOREST HIGHWAY	
	— NATIONAL FOREST ROAD		
	— STATE FOREST HIGHWAY		

**DISCLAIMER:**  
The untraveled highways (laid-out town highways), discontinued highways, and legal trails herein are those of which the Agency of Transportation has record; others may exist.

Highway and bridge data by the Agency of Transportation. Town short structures drawn from the VT CULVERTS (formerly VOBCIT) online database. All other data from the Vermont Center for Geographic Information. Only named streams shown.

Vermont State Plane Coordinate System  
North American Datum of 1983  
SPCS\_Zone\_Identifier: 4400  
Geodetic Reference System 80  
2,000-meter grid, Easting - Northing



TOWN HWY. No.	LENGTH IN MILES CLASS 3	LENGTH IN MILES CLASS 4
4	0.03	(0.10)
6	1.01	
7	2.16	(1.16)
8	2.10	
9	1.32	(0.10)
10	0.65	
14	3.28	(0.82)
16		(1.52)
17	1.30	
18	2.42	
19	0.18	
20	0.13	(1.04)
21	0.25	
22	3.10	
23		(0.20)
24	0.22	(0.04)
25	1.20	(1.00)
26	0.40	
27	1.70	
29	0.67	
32	0.37	(0.79)
33	1.64	(0.54)
34	0.17	
36	3.01	
37	0.92	(1.30)
38	0.90	
39	1.65	
40	0.25	
45	0.52	
46	0.14	
47	0.25	
48		(0.53)
49	0.09	
<b>TOTAL</b>	<b>32.03</b>	<b>9.14</b>

LEGAL TRAIL No.	LENGTH IN MILES LEGAL TRAIL
1	(0.15)
2	(0.64)
3	(1.55)
4	(0.14)
5	(0.44)
6	(0.40)
7	(0.19)
<b>TOTAL</b>	<b>3.51</b>

MILEAGE SUMMARY		
CLASS 2		
TH-1	0.950	
TH-2	9.330	
TH-3	3.940	
TH-4	1.700	
TOTAL CLASS 2		15.920
CLASS 3		
TOTAL CLASS 3		32.03
<b>TOTAL TOWN</b>		<b>47.950</b>
STATE HIGHWAY		
VT-12	3.650	
VT-100B	0.104	
NSH-MSH	0.170	
TOTAL STATE HIGHWAY		3.924
US HIGHWAY		
US-2	5.640	
TOTAL US HIGHWAY		5.640
<b>TOTAL STATE</b>		<b>9.564</b>
INTERSTATE		
I-89	6.786	
TOTAL INTERSTATE		6.786
INTERSTATE - Ramps		
I-89	0.591	
TOTAL INTERSTATE - Ramps		0.591
<b>TOTAL INTERSTATE</b>		<b>7.377</b>
<b>TOTAL TRAVELED HIGHWAYS, FEB. 10, 2022:</b>		<b>64.891</b>
(Excludes Class 4 and Legal Trail Mileage)		

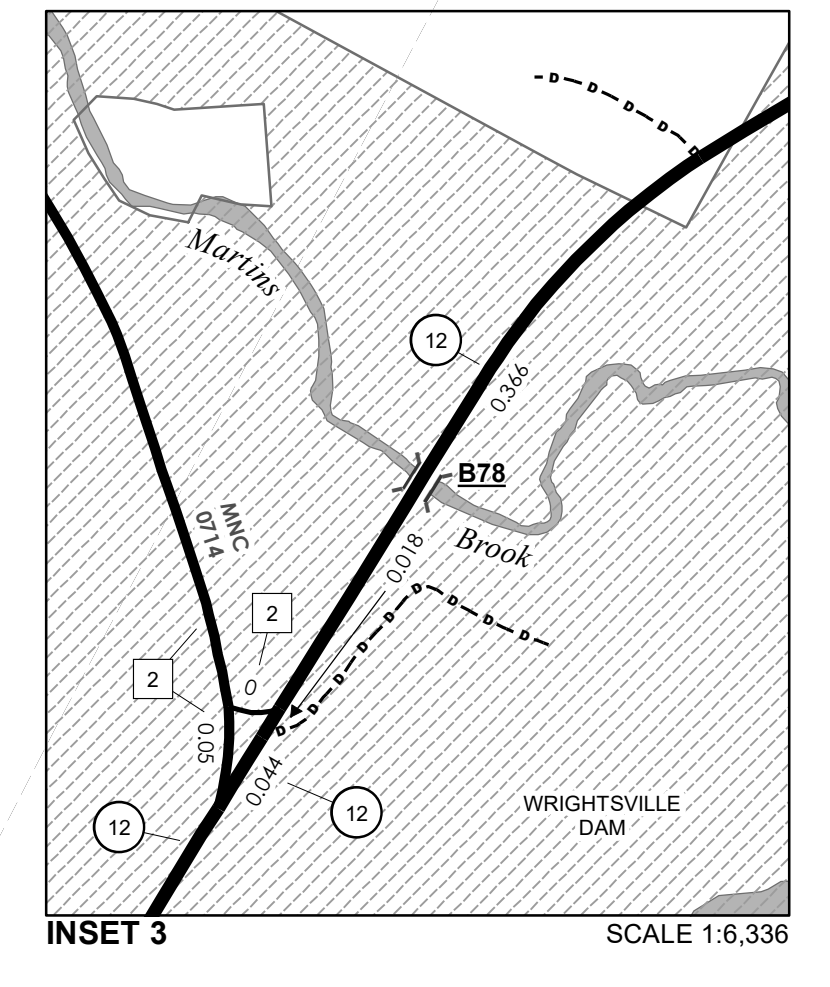
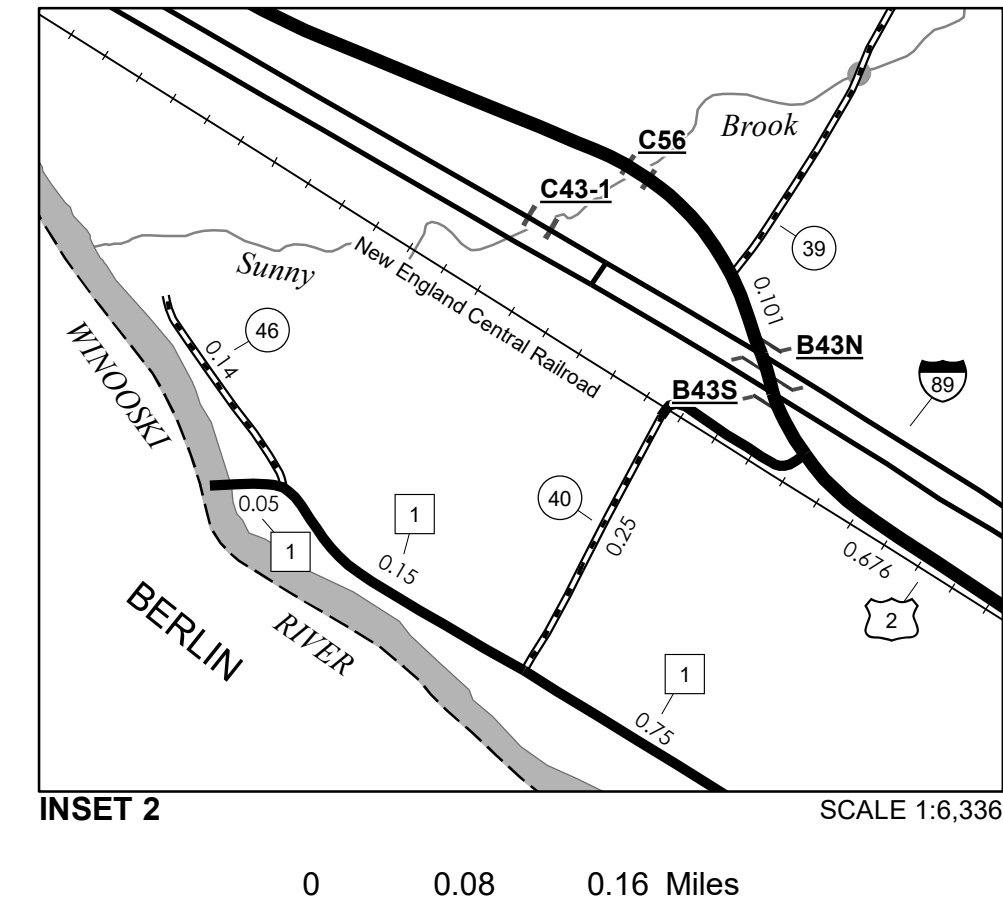
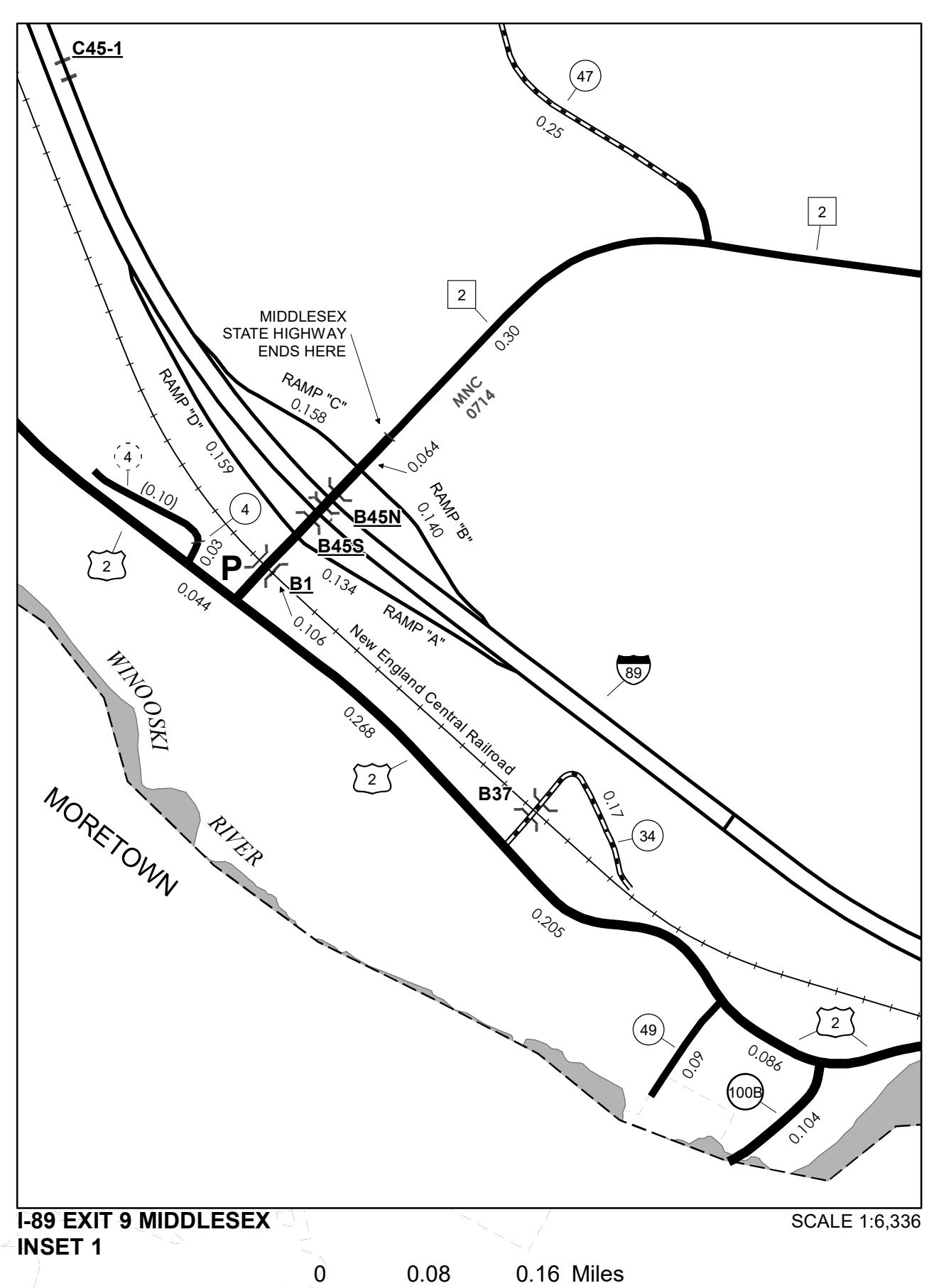
- HIGHWAYS**
  - INTERSTATE
  - U.S. ROUTE
  - STATE ROUTE
  - CLASS 1
  - CLASS 2
  - CLASS 3
  - CLASS 4
  - LEGAL TRAIL
  - PARK AND RIDE
- INTERSTATE OR DIVIDED HIGHWAY
- STATE - HARD SURFACE OR PAVED
- TOWN - HARD SURFACE OR PAVED
- GRAVEL
- SOIL OR GRADED AND DRAINED EARTH
- UNIMPROVED OR PRIMITIVE
- IMPASSABLE OR UNTRAVELED
- LEGAL TRAIL
- DISCONTINUED
- HIGHWAY CLASS CHANGE
- RAILROAD
- INACTIVE RAILROAD
- PUBLIC LAND - NATIONAL FOREST
- PUBLIC LAND - STATE/MUNICIPAL
- NFR NATIONAL FOREST ROAD
- USGH UNITED STATES GOV. HWY.

- POLITICAL SUBDIVISIONS**
  - STATE BOUNDARY
  - COUNTY BOUNDARY
  - TOWN BOUNDARY
  - VILLAGE BOUNDARY
  - URBAN COMPACT BOUNDARY
  - WATER BODY
  - STREAM OR BROOK
- BRIDGE OR CULVERT**
  - BRIDGE OR CULVERT > 20'
  - BRIDGE OR CULVERT 6' - 20'
  - BIKE PATH STRUCTURE
  - VT CULVERTS BRIDGE
  - VT CULVERTS CULVERT > 6'
- STATE BRIDGE OR CULVERT IDENTIFIER**
- TOWN BRIDGE OR CULVERT IDENTIFIER**
- FEDERAL CLASSIFICATION IDENTIFIER**
  - MA MINOR ARTERIAL
  - MJC MAJOR COLLECTOR
  - MNC MINOR COLLECTOR
  - PA PRINCIPAL ARTERIAL

**DISCLAIMER:**  
The untraveled highways (laid-out town highways), discontinued highways, and legal trails herein are those of which the Agency of Transportation has record; others may exist.

Highway and bridge data by the Agency of Transportation. Town short structures drawn from the VTCULVERTS (formerly VOBCIT) online database. All other data from the Vermont Open Geodata Portal. Only named streams shown.

Vermont State Plane Coordinate System  
North American Datum of 1983  
SPCS\_Zone\_Identifier: 4400  
Geodetic Reference System 80  
4,000-meter grid, Easting - Northing



**VERMONT**  
**GENERAL HIGHWAY MAP**  
**Town of Middlesex**  
WASHINGTON COUNTY  
Transportation District #6  
Prepared by the  
Vermont Agency of Transportation  
Division of Policy, Planning and Intermodal Development  
in cooperation with  
U.S. Department of Transportation  
Federal Highway Administration  
Mileage as of February 10, 2022  
Map prepared July 01, 2022  
SCALE 1:31,680

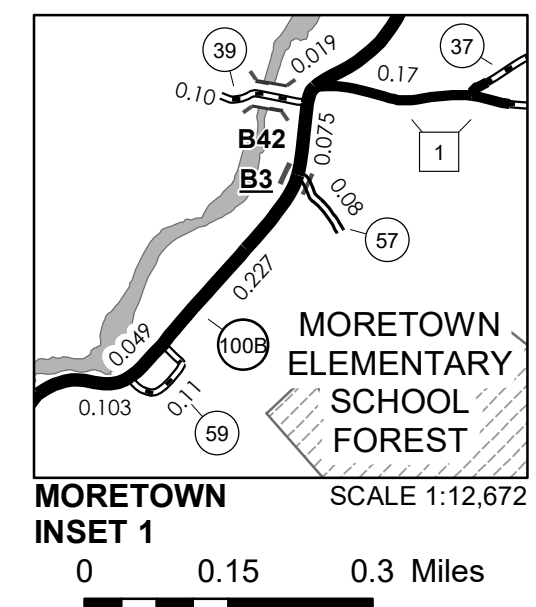
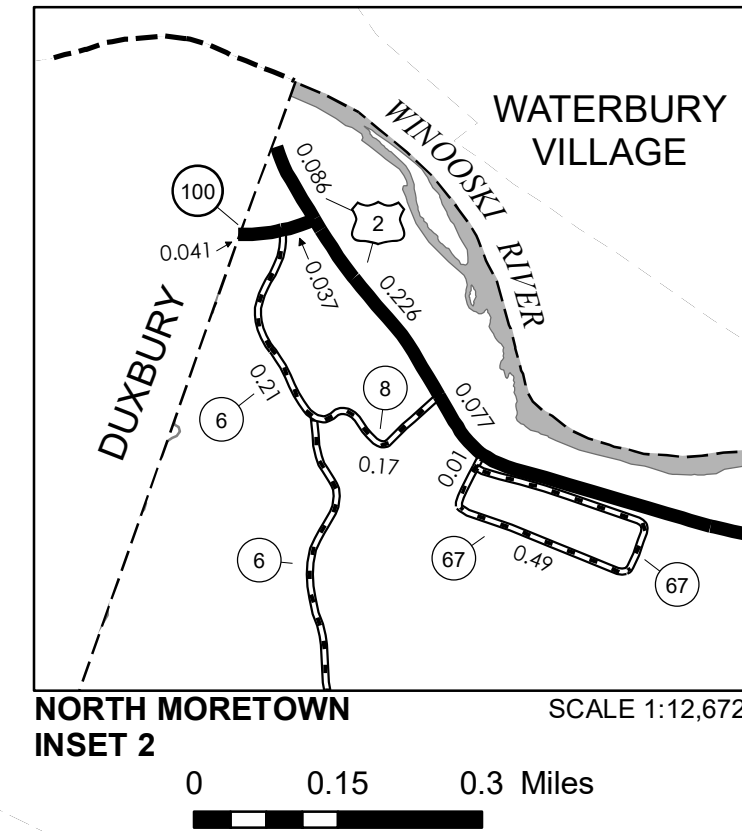


TOWN HWY. No.	LENGTH IN MILES CLASS 3	CLASS 4
5	4.46	
6	1.55	(0.68)
7	0.10	(0.05)
8	0.17	
9	1.20	(0.55)
11	0.08	
12	0.41	
14	0.14	(0.55)
15	1.06	(1.06)
17	1.65	
19		(0.13)
20	1.55	
21	1.45	
22	0.20	
23		(0.40)
24	0.17	(0.91)
25	0.55	(0.30)
26	1.45	
27	0.13	
29	0.10	
30	0.92	(2.08)
31		(2.60)
33		(0.50)
35	0.45	(0.15)
36	0.65	
37	1.68	
38	0.90	
39	0.10	
40	0.62	
41	1.91	(0.15)
42	0.42	
43	0.25	
44	0.30	(1.21)
46		(0.40)
47		(0.50)
48	0.06	
50	0.16	
53		(0.52)
54	0.44	(0.35)
55	0.20	
57	0.08	
58		(0.04)
59	0.11	
63	0.08	
64	0.07	
65	0.35	(0.04)
66	0.10	
67	0.50	
<b>TOTAL</b>	<b>25.71</b>	<b>13.17</b>

**MILEAGE SUMMARY**

CLASS 2	6.700	
TH-1	2.830	
TH-2	1.200	
TH-3		
<b>TOTAL CLASS 2</b>	<b>10.730</b>	
CLASS 3		
TOTAL CLASS 3	25.71	
<b>TOTAL TOWN</b>	<b>36.440</b>	
STATE HIGHWAY		
VT-100	1.227	
VT-100B	7.841	
<b>TOTAL STATE HIGHWAY</b>	<b>9.068</b>	
US HIGHWAY		
US-2	3.219	
<b>TOTAL US HIGHWAY</b>	<b>3.219</b>	
<b>TOTAL STATE</b>	<b>12.287</b>	
<b>TOTAL, TRAVELED HIGHWAYS, FEB. 10, 2022:</b>	<b>48.727</b>	

(Excludes Class 4 and Legal Trail Mileage)



**LEGAL TRAIL**

LEGAL TRAIL No.	LENGTH IN MILES LEGAL TRAIL
1	(1.50)
2	(1.10)
3	(0.65)
4	(0.10)
5	(1.31)
6	(1.05)
7	(0.25)
8	(0.10)
9	(0.45)
10	(0.40)
11	(1.00)
12	(1.25)
13	(0.75)
14	(0.20)
15	(0.40)
16	(0.30)
17	(0.66)
18	(1.30)
19	(0.60)
20	(0.20)
21	(0.90)
<b>TOTAL</b>	<b>14.47</b>

**TOWN HWY. No.**

TOWN HWY. No.	LENGTH IN MILES "NOT UP TO STANDARD"
11	(0.02)
42	(0.18)
<b>TOTAL</b>	<b>0.20</b>

\* The sections of the town highways listed above are legally Class 3, but have been deemed "Not Up To Standard" and are functionally Class 4 Town Highways

- HIGHWAYS**
- INTERSTATE OR DIVIDED HIGHWAY
  - STATE - HARD SURFACE OR PAVED
  - TOWN - HARD SURFACE OR PAVED
  - GRAVEL
  - SOIL OR GRADED AND DRAINED EARTH
  - UNIMPROVED OR PRIMITIVE
  - IMPASSABLE OR UNTRAVELED
  - LEGAL TRAIL
  - DISCONTINUED
  - HIGHWAY CLASS CHANGE
  - RAILROAD
  - INACTIVE RAILROAD
  - PUBLIC LAND - NATIONAL FOREST
  - PUBLIC LAND - STATE/MUNICIPAL
  - NFR NATIONAL FOREST ROAD
  - USGH UNITED STATES GOV. HWY.

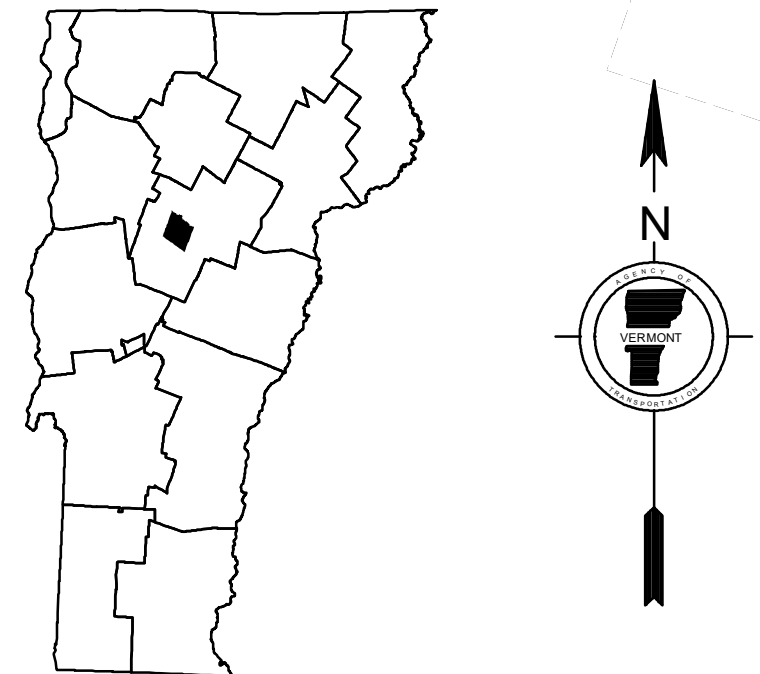
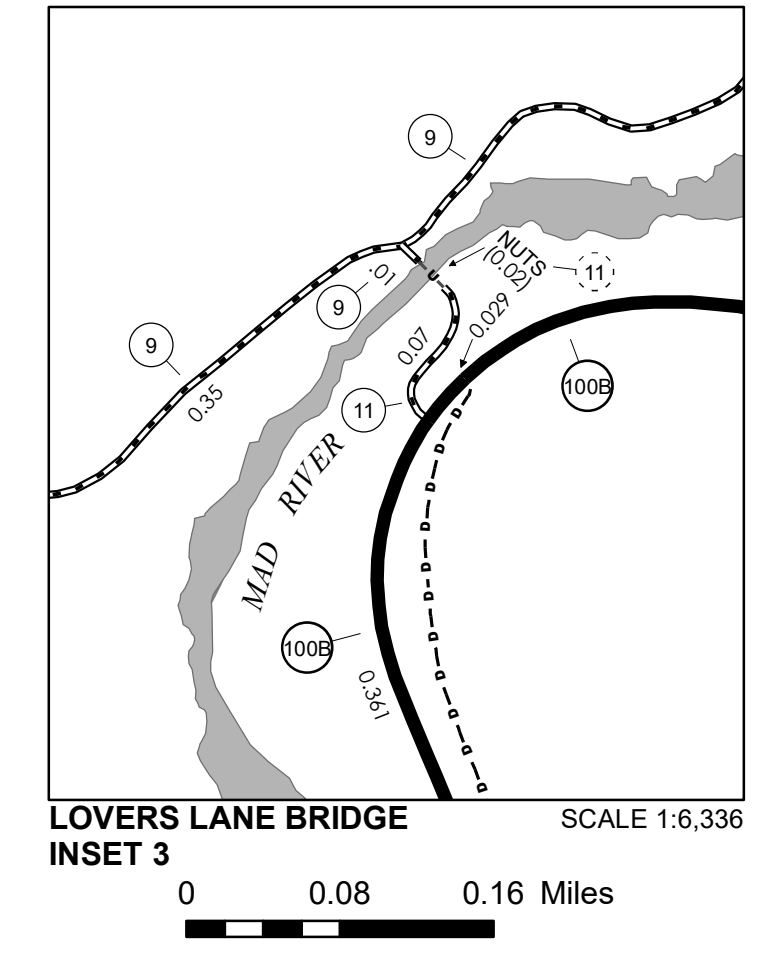
- POLITICAL SUBDIVISIONS**
- STATE BOUNDARY
  - COUNTY BOUNDARY
  - TOWN BOUNDARY
  - VILLAGE BOUNDARY
  - URBAN COMPACT BOUNDARY
  - WATER BODY
  - STREAM OR BROOK
- BRIDGE OR CULVERT**
- BRIDGE OR CULVERT > 20'
  - BRIDGE OR CULVERT 6' - 20'
  - BIKE PATH STRUCTURE
  - VT CULVERTS BRIDGE
  - VT CULVERTS CULVERT > 6'
  - STATE BRIDGE OR CULVERT IDENTIFIER
  - TOWN BRIDGE OR CULVERT IDENTIFIER

- FEDERAL CLASSIFICATION IDENTIFIER**
- MA MINOR ARTERIAL
  - MJC MAJOR COLLECTOR
  - MNC MINOR COLLECTOR
  - PA PRINCIPAL ARTERIAL

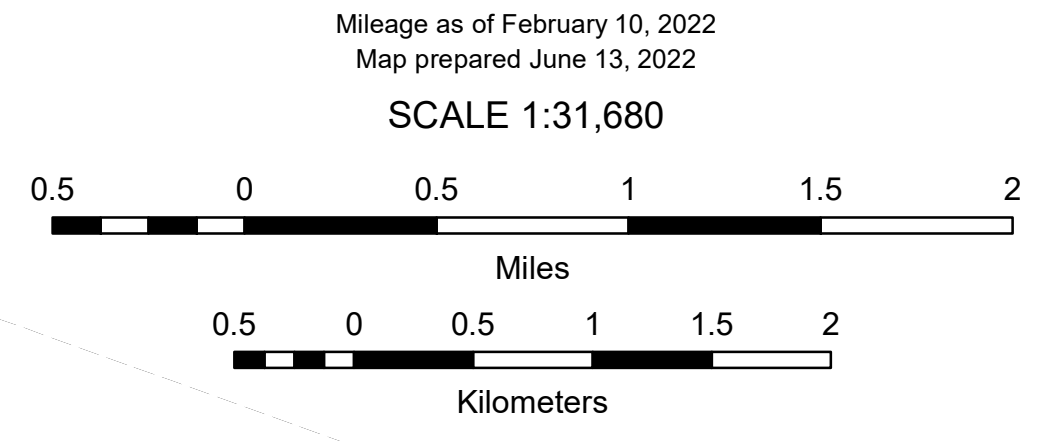
**DISCLAIMER:**  
The untraveled highways (laid-out town highways), discontinued highways, and legal trails herein are those of which the Agency of Transportation has record; others may exist.

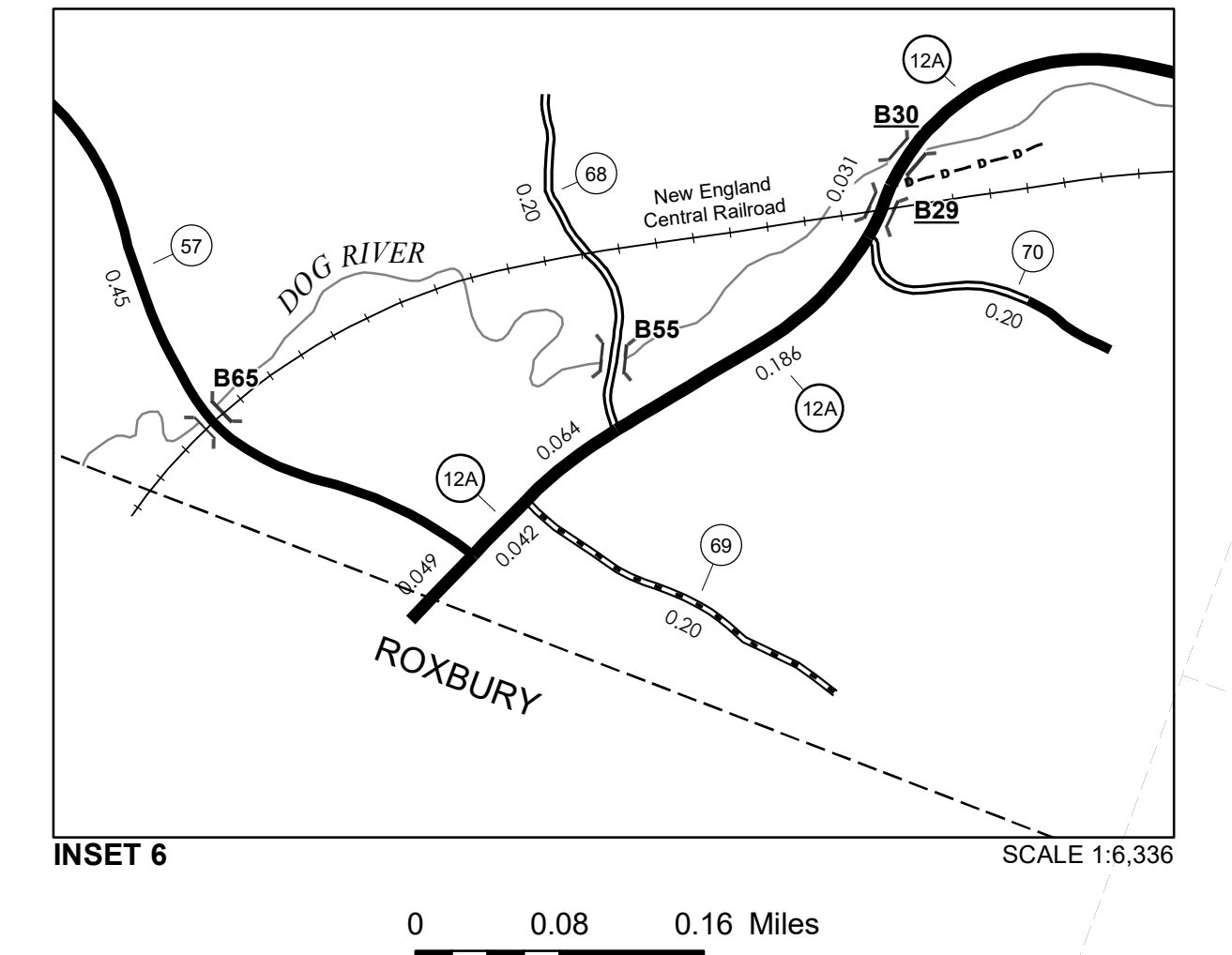
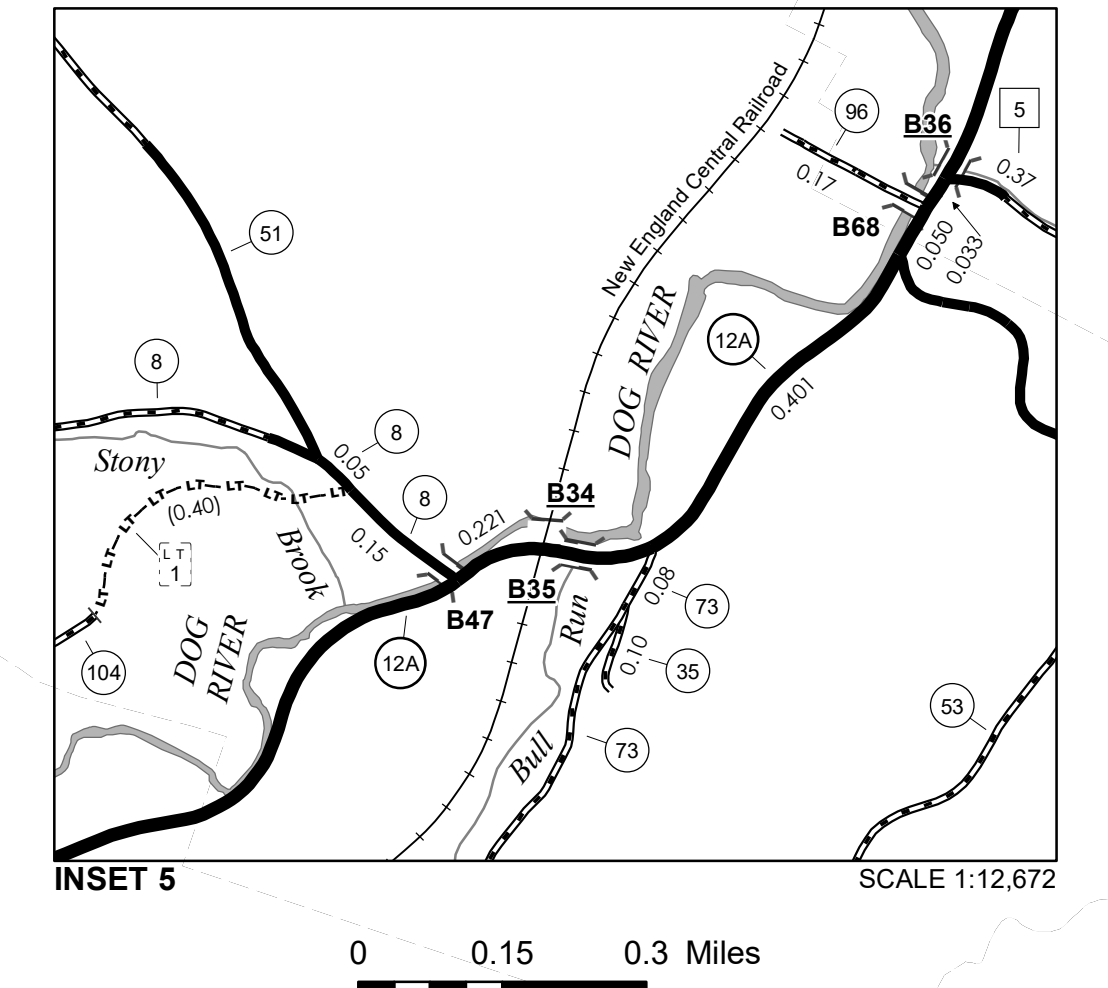
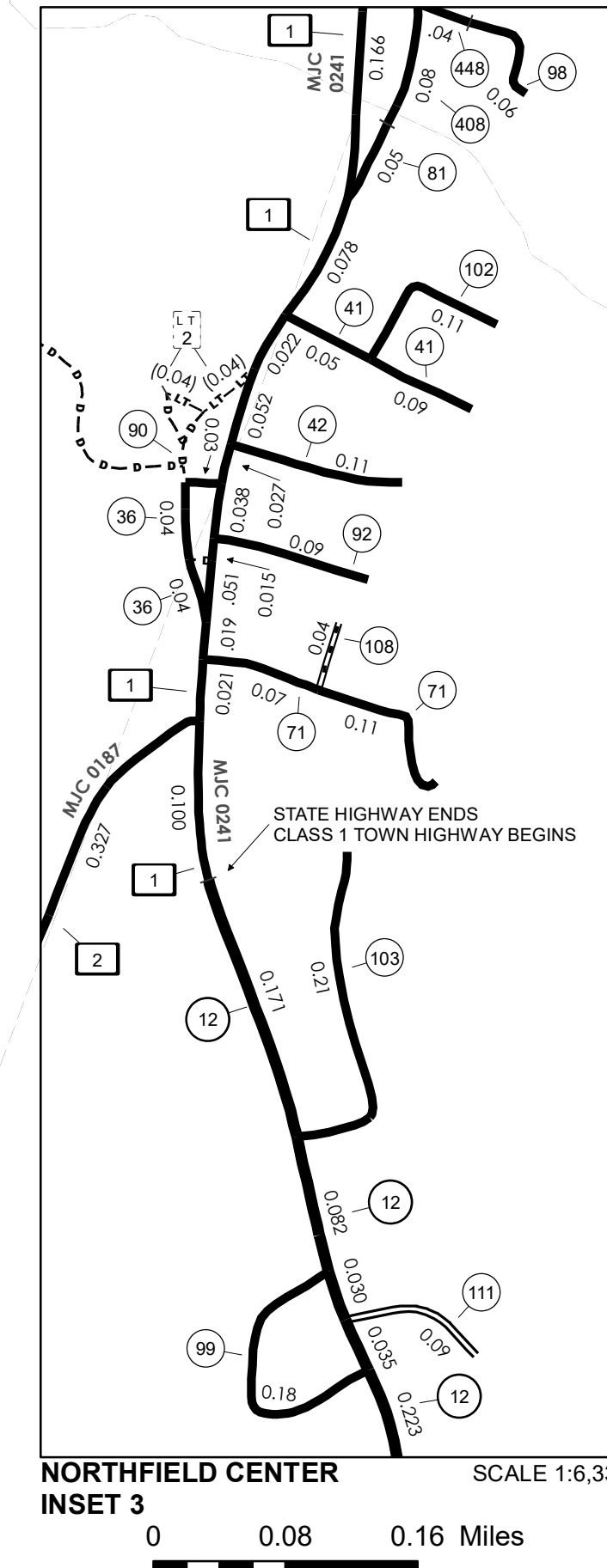
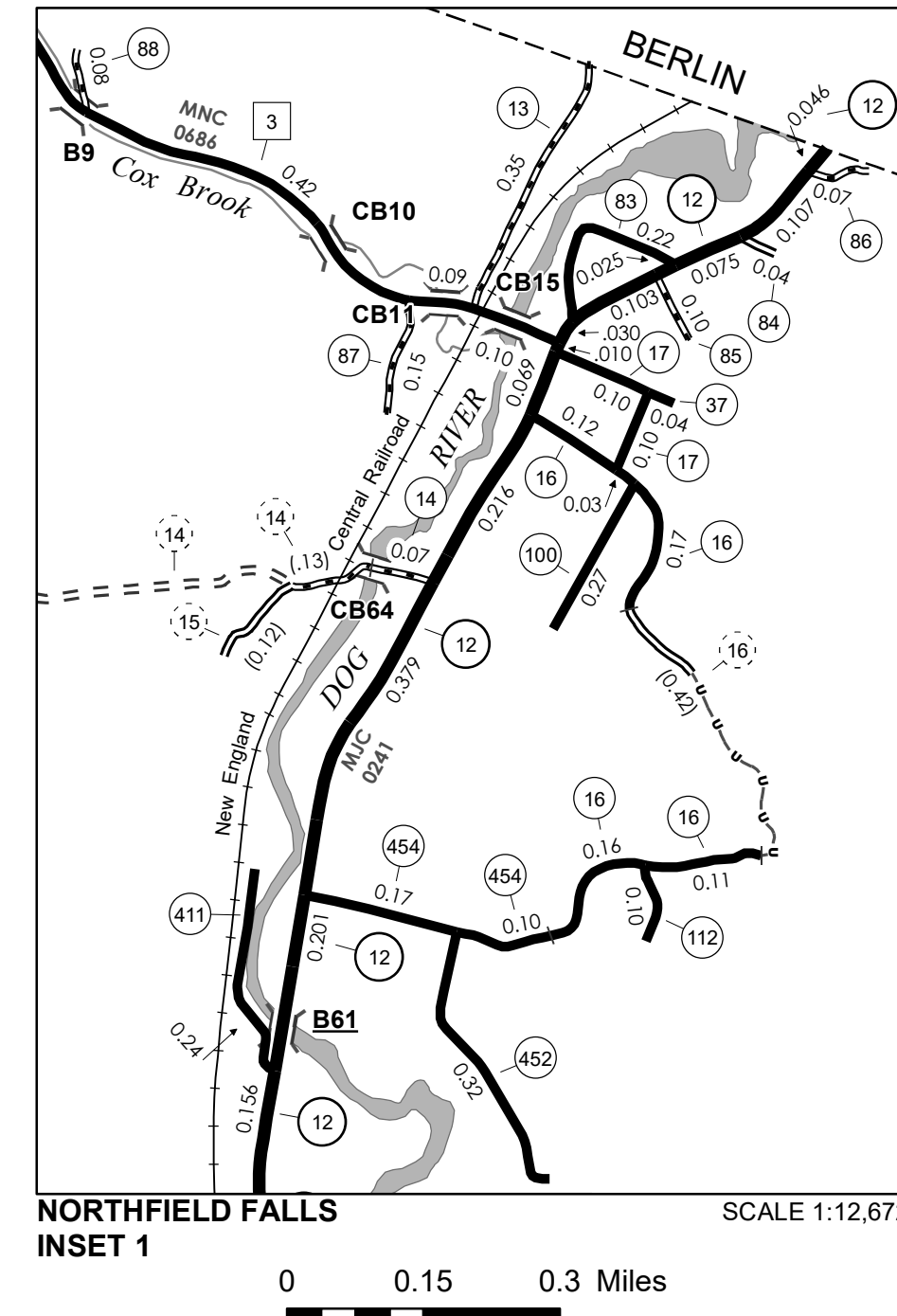
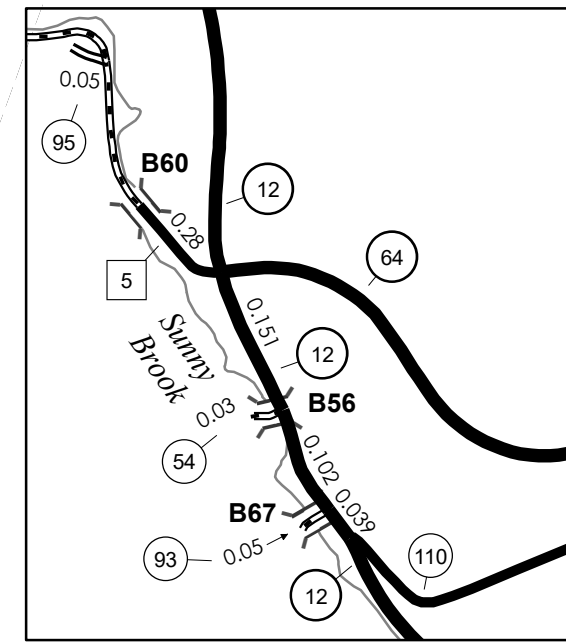
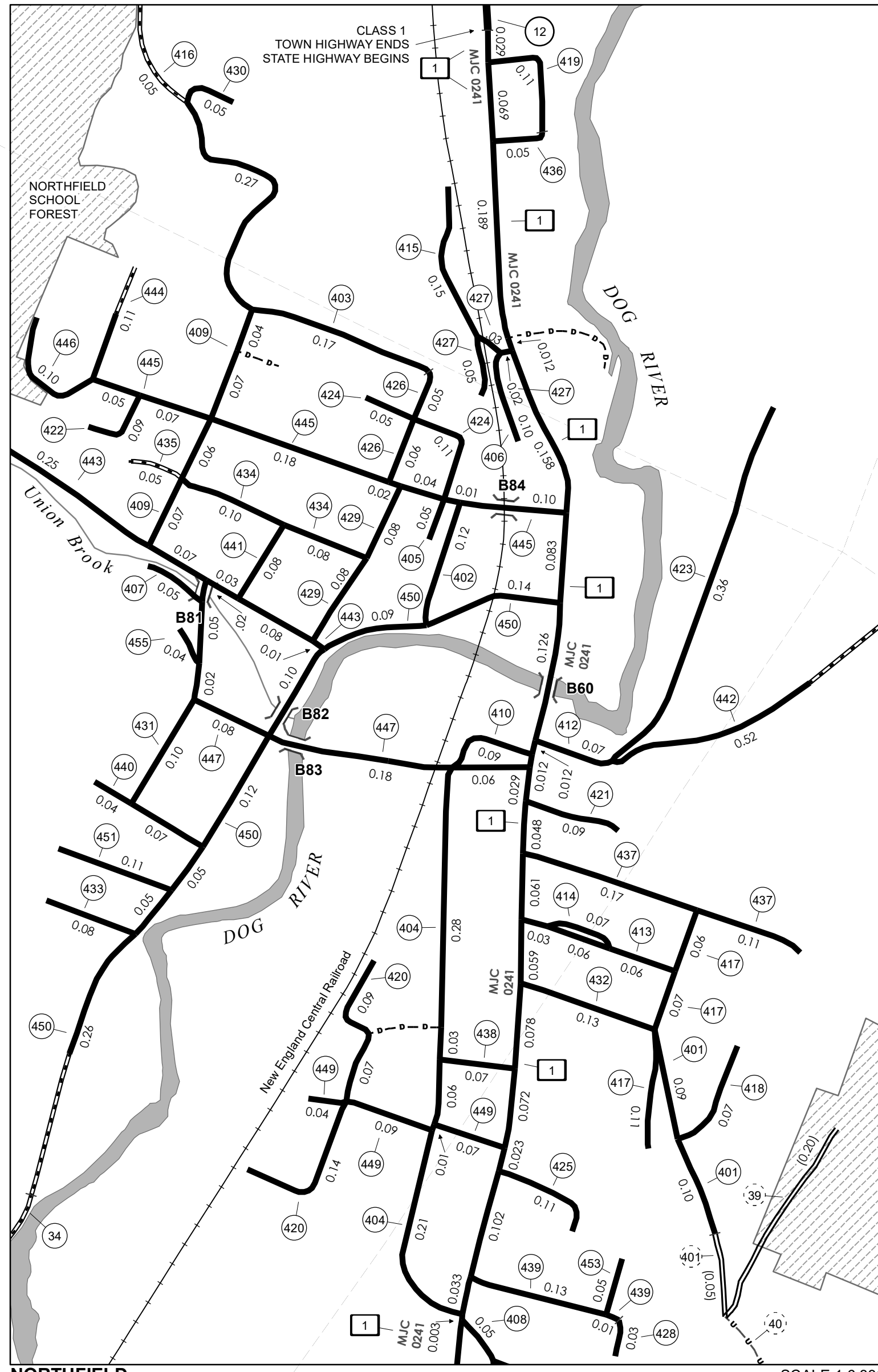
Highway and bridge data by the Agency of Transportation. Town short structures drawn from the VTCULVERTS (formerly VOBCIT) online database. All other data from the Vermont Open Geodata Portal. Only named streams shown.

Vermont State Plane Coordinate System  
North American Datum of 1983  
SPCS\_Zone\_Identifier: 4400  
Geodetic Reference System 80  
4,000-meter grid, Easting - Northing



**VERMONT GENERAL HIGHWAY MAP**  
**Town of Moretown**  
WASHINGTON COUNTY  
Transportation District #6  
Prepared by the Vermont Agency of Transportation  
Division of Policy, Planning and Intermodal Development  
in cooperation with  
U.S. Department of Transportation  
Federal Highway Administration





TOWN HWY. No.	LENGTH IN MILES CLASS 3	LENGTH IN MILES CLASS 4	TOWN HWY. No.	LENGTH IN MILES CLASS 3	LENGTH IN MILES CLASS 4	TOWN HWY. No.	LENGTH IN MILES CLASS 3	LENGTH IN MILES CLASS 4
7	1.16	(0.39)	63	0.16		404	0.59	
8	10.63		64	0.20		405	0.05	
9	1.24	(0.16)	65	0.25	(0.10)	406	0.10	
10	0.20		66	0.40		407	0.05	
12	0.06		67	0.06		408	0.13	
13	0.35		68	0.20		409	0.24	
14	0.07	(0.73)	69	0.20		410	0.09	
15	0.15	(0.12)	70	0.20		411	0.24	
16	0.59	(0.42)	71	0.18	(0.07)	412	0.07	
17	0.20		72	0.87		413	0.15	
18	1.97		73	1.37		414	0.07	
19	0.10	(0.15)	74	0.50		415	0.15	
20	0.60	(0.40)	75	3.85		416	0.32	
23	0.54	(1.06)	76	0.05		417	0.24	
24	0.77	(0.60)	77	0.38		418	0.07	
25	3.60		78		(0.10)	419	0.11	
26	0.40		79	0.55		420	0.30	
27	0.25	(0.20)	80	0.05		421	0.09	
28	0.40		81	0.05		422	0.09	
29	0.70		83	0.22		423	0.36	
30		(0.20)	84	0.04		424	0.16	
31	0.81		85	0.10		425	0.11	
32	2.31		86	0.07		426	0.11	
33	0.40		87	0.15		427	0.10	
34	0.30		88	0.08		428	0.03	
35	0.10		89	0.10		429	0.16	
36	0.08		90	0.03		430	0.05	
37	0.04		92	0.09		431	0.19	
38	0.15		93	0.05		432	0.13	
39		(0.20)	94	0.10		433	0.08	
41	0.14	(0.20)	95	0.05		434	0.18	
42	0.11		96	0.17		435	0.05	
43	0.32	(0.60)	97		(0.10)	436	0.05	
44	0.30		98	0.06		437	0.28	
45	0.82	(0.43)	99	0.18		438	0.07	
46	0.35	(1.20)	100	0.27		439	0.14	
47	0.62		101	0.07		440	0.11	
48	0.10		102	0.11		441	0.08	
49	0.25		103	0.21		442	0.52	
50	0.03	(0.37)	104	0.32		443	0.44	
51	1.10		105	0.05		444	0.11	
52	0.50		106	0.16		445	0.47	
53	2.10		107	0.16		446	0.10	
54	0.03		108	0.04		447	0.32	
55	0.10		109	0.15		448	0.04	
56	1.42	(0.13)	110	0.77		449	0.20	
57	3.12		111	0.09		450	0.81	
58	1.84		112	0.10		451	0.11	
59	0.25		113	0.15		452	0.32	
60	0.35		401	0.19	(0.05)	453	0.05	
61	1.86		402	0.12		454	0.27	
			403	0.17		455	0.04	
						<b>TOTAL</b>	<b>67.26</b>	<b>7.91</b>

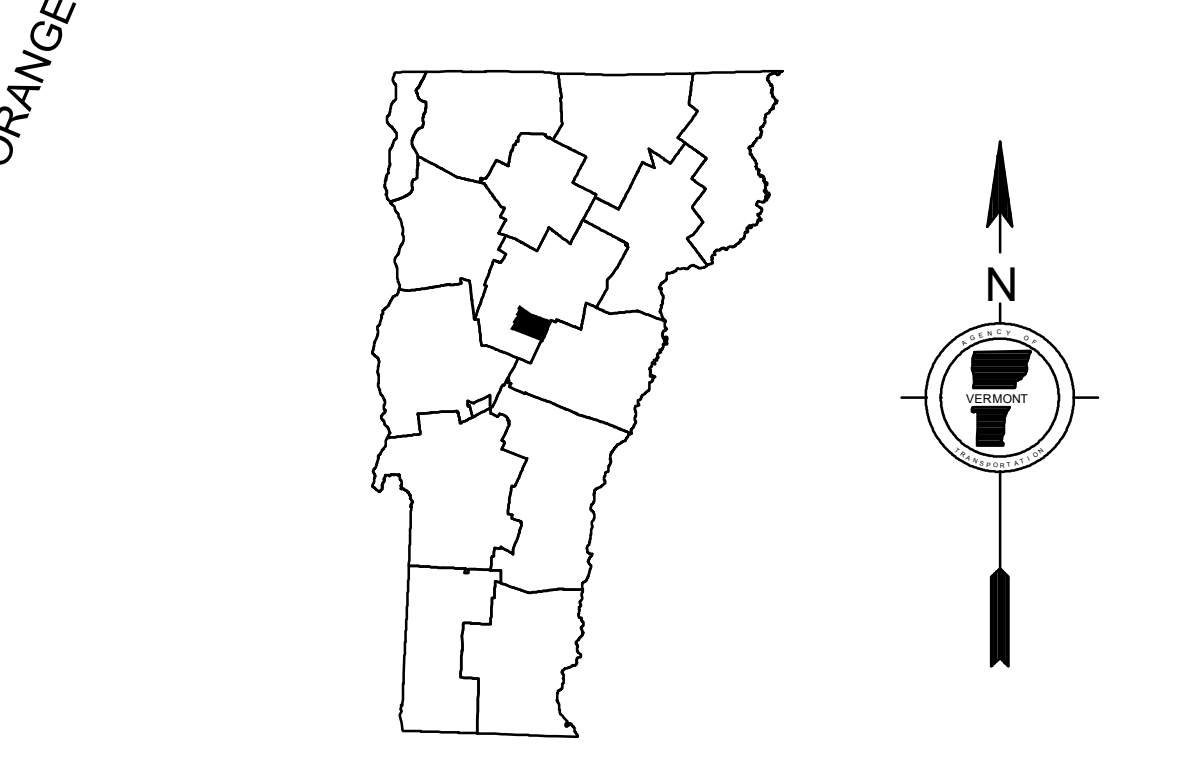
LEGAL TRAIL No.	LENGTH IN MILES LEGAL TRAIL
1	(0.40)
2	(0.08)
3	(0.07)
4	(0.14)
<b>TOTAL</b>	<b>0.69</b>

MILEAGE SUMMARY			
CLASS 1			
TH-1	1.787		
TH-2	0.401		
<b>TOTAL CLASS 1</b>	<b>2.188</b>		
CLASS 2			
TH-3	1.350		
TH-4	2.810		
TH-5	0.650		
<b>TOTAL CLASS 2</b>	<b>4.810</b>		
CLASS 3			
<b>TOTAL CLASS 3</b>	<b>67.26</b>		
<b>TOTAL TOWN</b>	<b>74.258</b>		
STATE HIGHWAY			
VT-12	4.475		
VT-12A	4.075		
VT-64	2.547		
<b>TOTAL STATE HIGHWAY</b>	<b>11.097</b>		
<b>TOTAL STATE</b>	<b>11.097</b>		
<b>TOTAL, TRAVELED HIGHWAYS, FEB. 10, 2022:</b>	<b>85.355</b>		
<small>(Excludes Class 4 and Legal Trail Mileage)</small>			

- HIGHWAYS**
  - INTERSTATE OR DIVIDED HIGHWAY
  - STATE - HARD SURFACE OR PAVED
  - TOWN - HARD SURFACE OR PAVED
  - GRAVEL
  - SOIL OR GRADED AND DRAINED EARTH
  - UNIMPROVED OR PRIMITIVE
  - IMPASSABLE OR UNTRAVELED
  - LEGAL TRAIL
  - DISCONTINUED
  - HIGHWAY CLASS CHANGE
  - RAILROAD
  - INACTIVE RAILROAD
  - PUBLIC LAND - NATIONAL FOREST
  - PUBLIC LAND - STATE/MUNICIPAL
  - NFR NATIONAL FOREST ROAD
  - USGH UNITED STATES GOV. HWY.
- POLITICAL SUBDIVISIONS**
  - STATE BOUNDARY
  - COUNTY BOUNDARY
  - TOWN BOUNDARY
  - VILLAGE BOUNDARY
  - URBAN COMPACT BOUNDARY
  - WATER BODY
  - STREAM OR BROOK
- BRIDGE OR CULVERT**
  - BRIDGE OR CULVERT > 20'
  - BRIDGE OR CULVERT 6' - 20'
  - BIKE PATH STRUCTURE
  - VT CULVERTS BRIDGE
  - VT CULVERTS CULVERT > 6'
- FEDERAL CLASSIFICATION IDENTIFIER**
  - MA - MINOR ARTERIAL
  - MJC - MAJOR COLLECTOR
  - MNC - MINOR COLLECTOR
  - PA - PRINCIPAL ARTERIAL

**DISCLAIMER:**  
 The untraveled highways (laid-out town highways), discontinued highways, and legal trails hereon are those of which the Agency of Transportation has record; others may exist.  
 Highway and bridge data by the Agency of Transportation. Town short structures drawn from the VT CULVERTS (formerly VORCT) online database. All other data from the Vermont Open Geodata Portal. Only named streams shown.

Vermont State Plane Coordinate System  
 North American Datum of 1983  
 SPCS\_Zone\_Identifier: 4400  
 Geodetic Reference System 80  
 4,000-meter grid, Easting - Northing

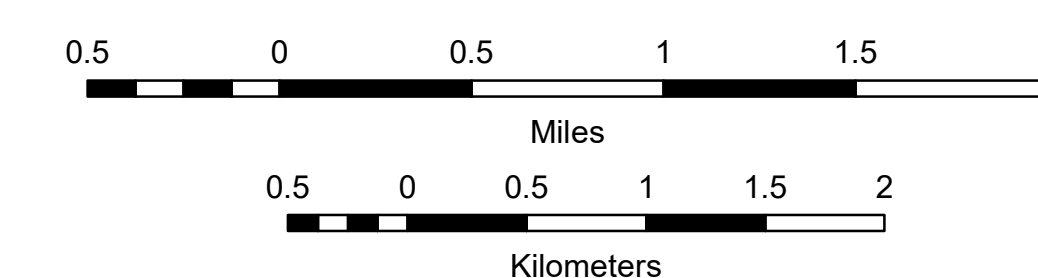


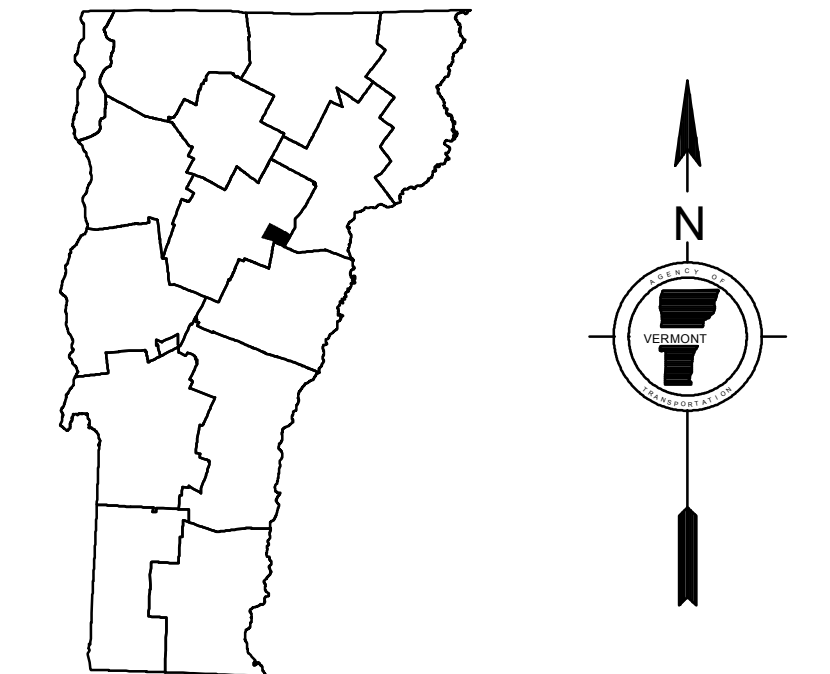

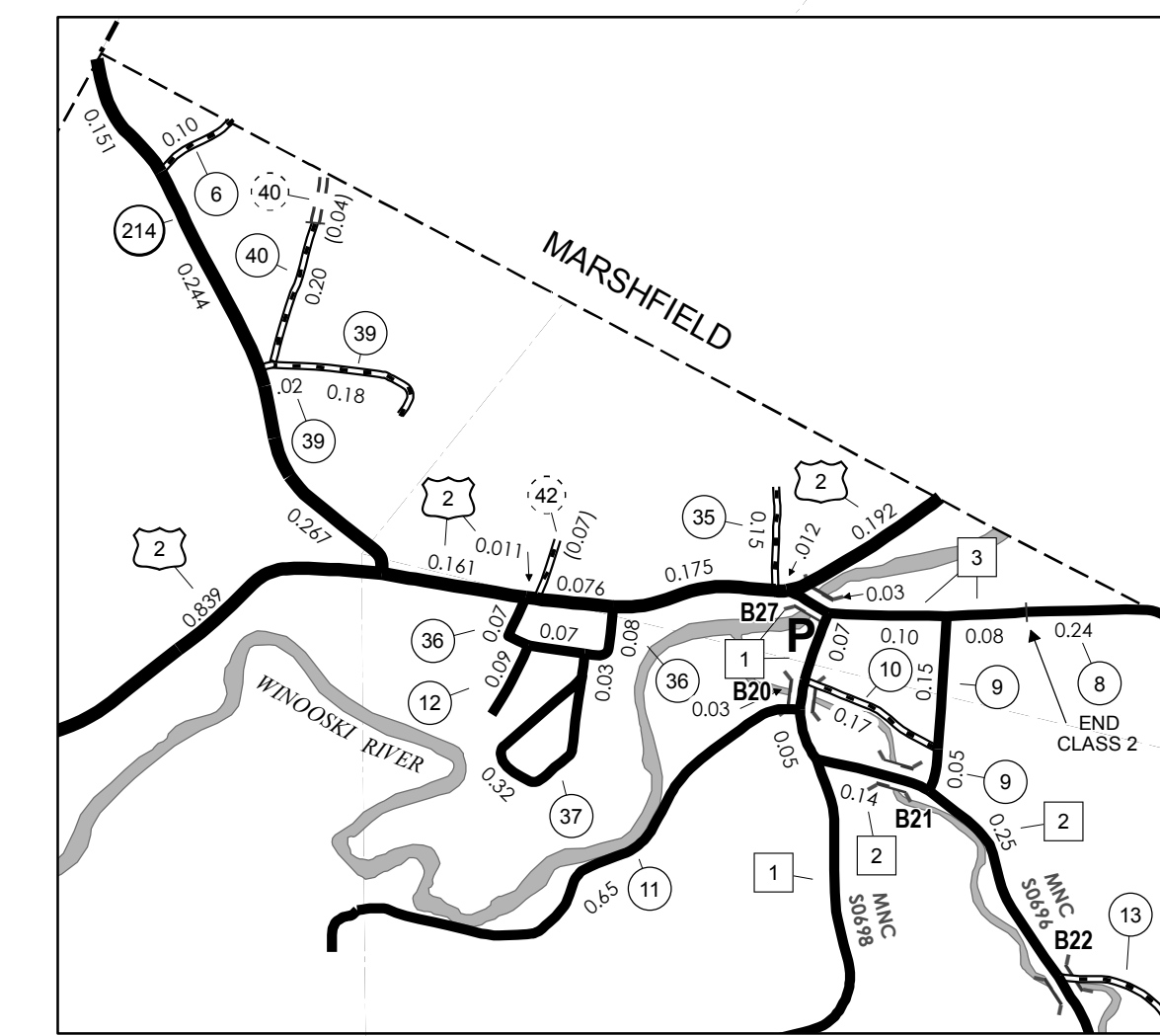
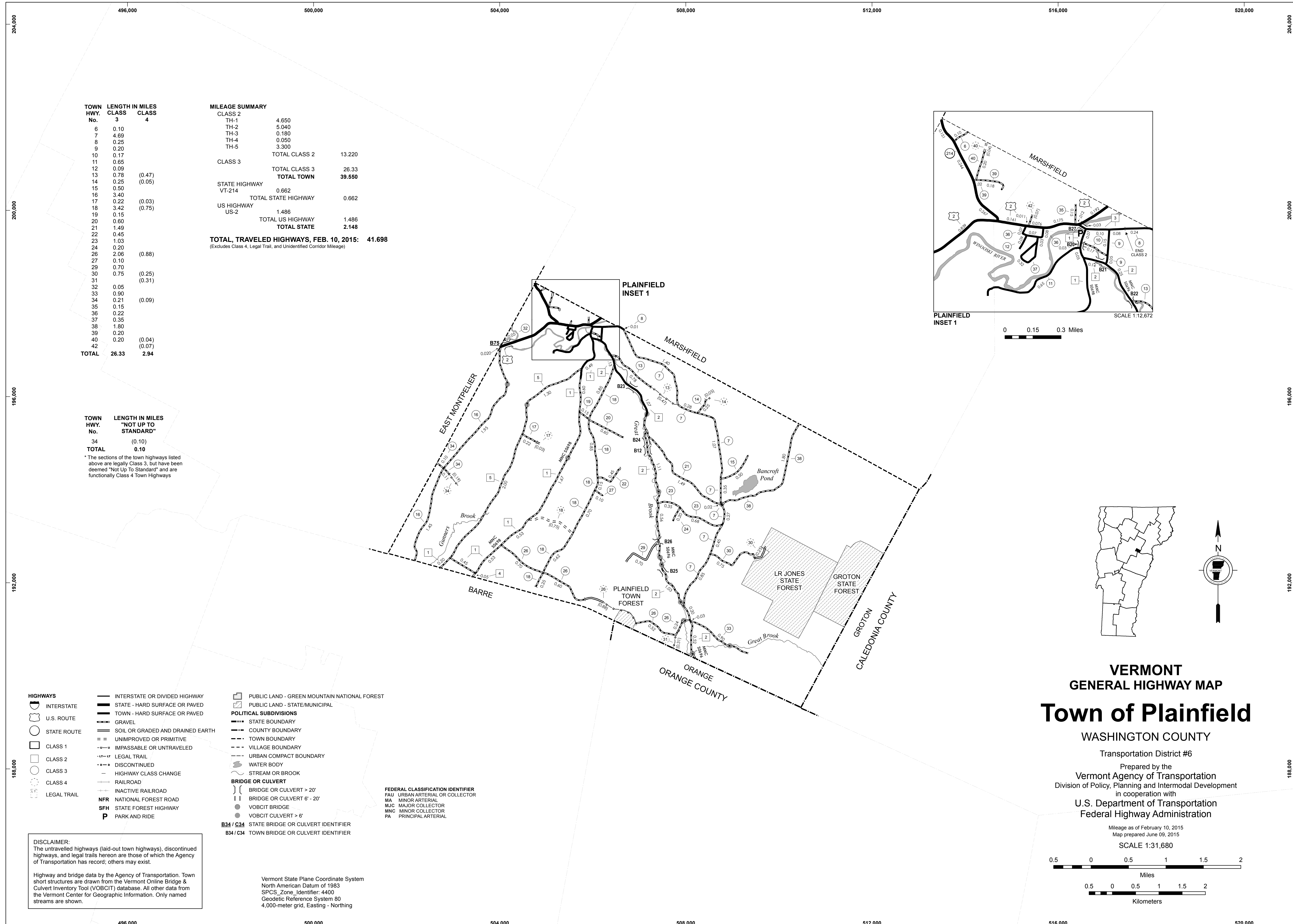
**VERMONT**  
**GENERAL HIGHWAY MAP**  
**Town of Northfield**  
 WASHINGTON COUNTY  
 Transportation District #6

Prepared by the  
**Vermont Agency of Transportation**  
 Division of Policy, Planning and Intermodal Development  
 in cooperation with  
**U.S. Department of Transportation**  
**Federal Highway Administration**

Mileage as of February 10, 2022  
 Map prepared June 13, 2022

SCALE 1:31,680





**VERMONT  
GENERAL HIGHWAY MAP  
Town of Plainfield**

WASHINGTON COUNTY

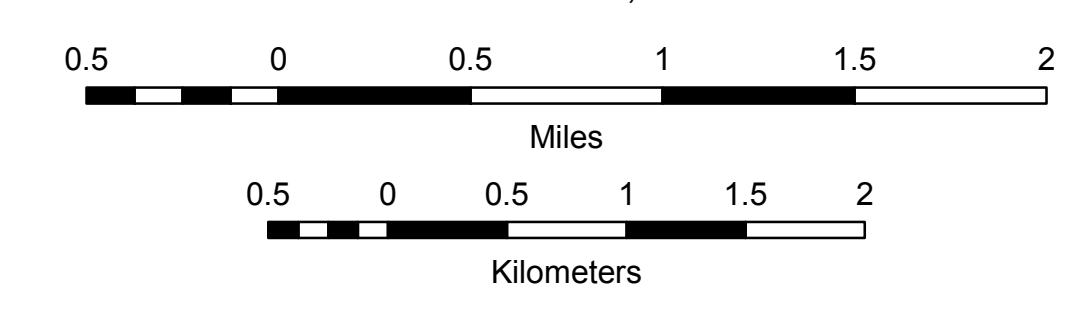
Transportation District #6

Prepared by the  
Vermont Agency of Transportation  
Division of Policy, Planning and Intermodal Development  
in cooperation with

U.S. Department of Transportation  
Federal Highway Administration

Mileage as of February 10, 2015  
Map prepared June 09, 2015

SCALE 1:31,680



TOWN HWY. No.	LENGTH IN MILES CLASS 3	CLASS 4
6	0.10	
7	4.69	
8	0.25	
9	0.20	
10	0.17	
11	0.65	
12	0.09	
13	0.78	(0.47)
14	0.25	(0.05)
15	0.50	
16	3.40	
17	0.22	(0.03)
18	3.42	(0.75)
19	0.15	
20	0.60	
21	1.49	
22	0.45	
23	1.03	
24	0.20	
26	2.06	(0.88)
27	0.10	
29	0.70	
30	0.75	(0.25)
31		(0.31)
32	0.05	
33	0.90	
34	0.21	(0.09)
35	0.15	
36	0.22	
37	0.35	
38	1.80	
39	0.20	
40	0.20	(0.04)
42		(0.07)
<b>TOTAL</b>	<b>26.33</b>	<b>2.94</b>

**MILEAGE SUMMARY**

CLASS 2	4.650	
TH-1	5.040	
TH-2	0.180	
TH-3	0.050	
TH-4	3.300	
TH-5		
<b>TOTAL CLASS 2</b>	<b>13.220</b>	
CLASS 3		26.33
<b>TOTAL CLASS 3</b>	<b>26.33</b>	
<b>TOTAL TOWN</b>	<b>39.550</b>	
STATE HIGHWAY		
VT-214	0.662	
<b>TOTAL STATE HIGHWAY</b>	<b>0.662</b>	
US HIGHWAY		
US-2	1.486	
<b>TOTAL US HIGHWAY</b>	<b>1.486</b>	
<b>TOTAL STATE</b>	<b>2.148</b>	
<b>TOTAL, TRAVELED HIGHWAYS, FEB. 10, 2015:</b>	<b>41.698</b>	

(Excludes Class 4, Legal Trail, and Unidentified Corridor Mileage)

TOWN HWY. No.	LENGTH IN MILES "NOT UP TO STANDARD"
34	(0.10)
<b>TOTAL</b>	<b>0.10</b>

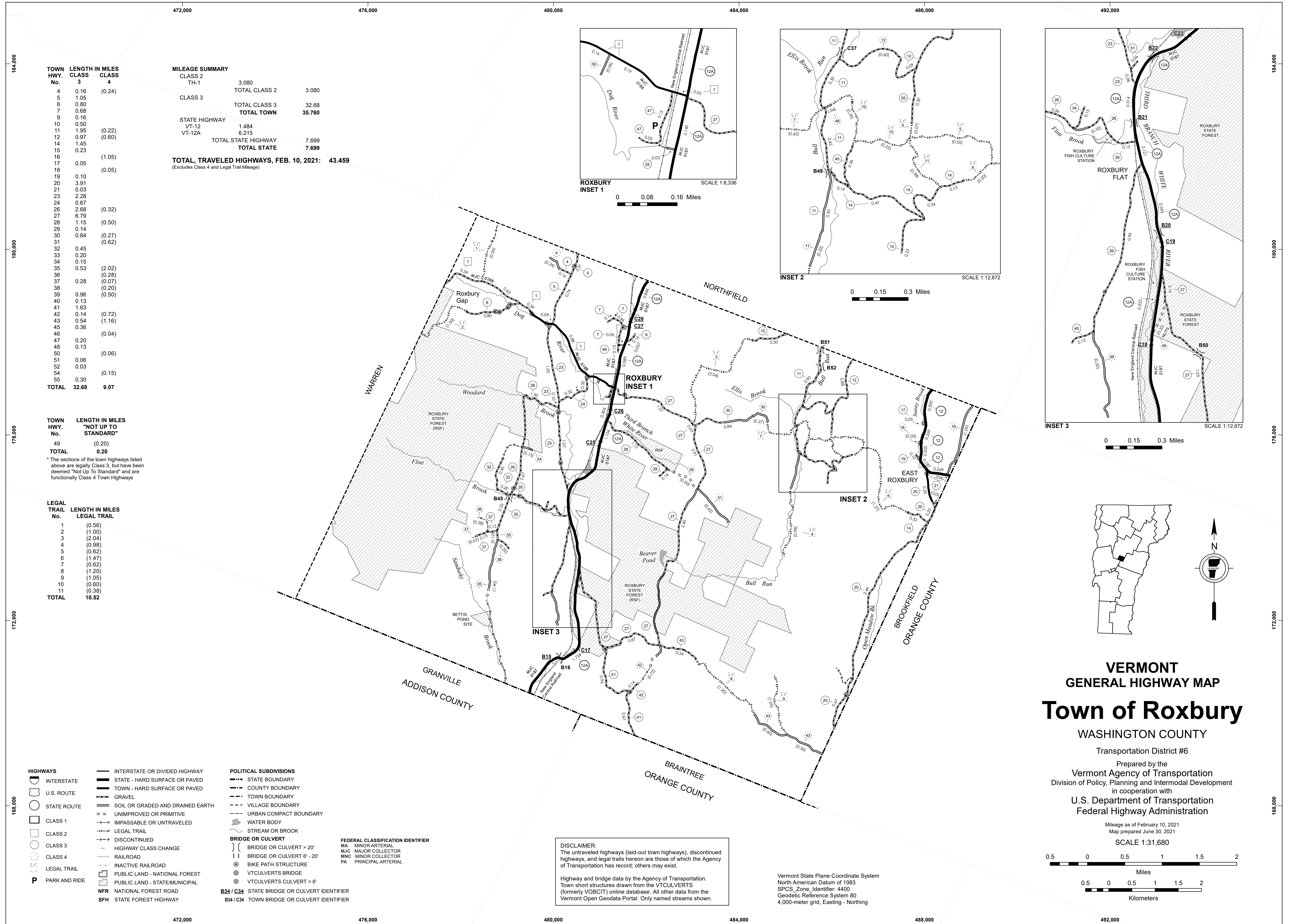
\* The sections of the town highways listed above are legally Class 3, but have been deemed "Not Up To Standard" and are functionally Class 4 Town Highways

- HIGHWAYS**
- INTERSTATE OR DIVIDED HIGHWAY
  - STATE - HARD SURFACE OR PAVED
  - TOWN - HARD SURFACE OR PAVED
  - GRAVEL
  - SOIL OR GRADED AND DRAINED EARTH
  - UNIMPROVED OR PRIMITIVE
  - IMPASSABLE OR UNTRAVELED
  - LEGAL TRAIL
  - DISCONTINUED
  - HIGHWAY CLASS CHANGE
  - RAILROAD
  - INACTIVE RAILROAD
  - NFR NATIONAL FOREST ROAD
  - SFH STATE FOREST HIGHWAY
  - P PARK AND RIDE
- POLITICAL SUBDIVISIONS**
- STATE BOUNDARY
  - COUNTY BOUNDARY
  - TOWN BOUNDARY
  - VILLAGE BOUNDARY
  - URBAN COMPACT BOUNDARY
  - WATER BODY
  - STREAM OR BROOK
- BRIDGE OR CULVERT**
- BRIDGE OR CULVERT > 20'
  - BRIDGE OR CULVERT 6' - 20'
  - VOBCIT BRIDGE
  - VOBCIT CULVERT > 6'
- FEDERAL CLASSIFICATION IDENTIFIER**
- FAU URBAN ARTERIAL OR COLLECTOR
  - MA MINOR ARTERIAL
  - MJC MAJOR COLLECTOR
  - MNC MINOR COLLECTOR
  - PA PRINCIPAL ARTERIAL
- B34 / C34** STATE BRIDGE OR CULVERT IDENTIFIER  
**B34 / C34** TOWN BRIDGE OR CULVERT IDENTIFIER

**DISCLAIMER:**  
The untraveled highways (laid-out town highways), discontinued highways, and legal trails hereon are those of which the Agency of Transportation has record; others may exist.

Highway and bridge data by the Agency of Transportation. Town short structures are drawn from the Vermont Online Bridge & Culvert Inventory Tool (VOBCIT) database. All other data from the Vermont Center for Geographic Information. Only named streams are shown.

Vermont State Plane Coordinate System  
North American Datum of 1983  
SPCS\_Zone\_Identifier: 4400  
Geodetic Reference System 80  
4,000-meter grid, Easting - Northing



**MILEAGE SUMMARY**

CLASS	LENGTH IN MILES	TOTAL CLASS	TOTAL TOWN
CLASS 2	3.080		3.080
CLASS 3	32.68		32.68
<b>TOTAL CLASS 2 &amp; 3</b>			<b>35.760</b>
<b>STATE HIGHWAY</b>			
VT-12	1.484		
VT-12A	6.215		
<b>TOTAL STATE HIGHWAY</b>			<b>7.699</b>
<b>TOTAL, TRAVELED HIGHWAYS, FEB. 10, 2021:</b>	<b>43.459</b>		

*(Excludes Class 4 and Legal Trail Mileage)*

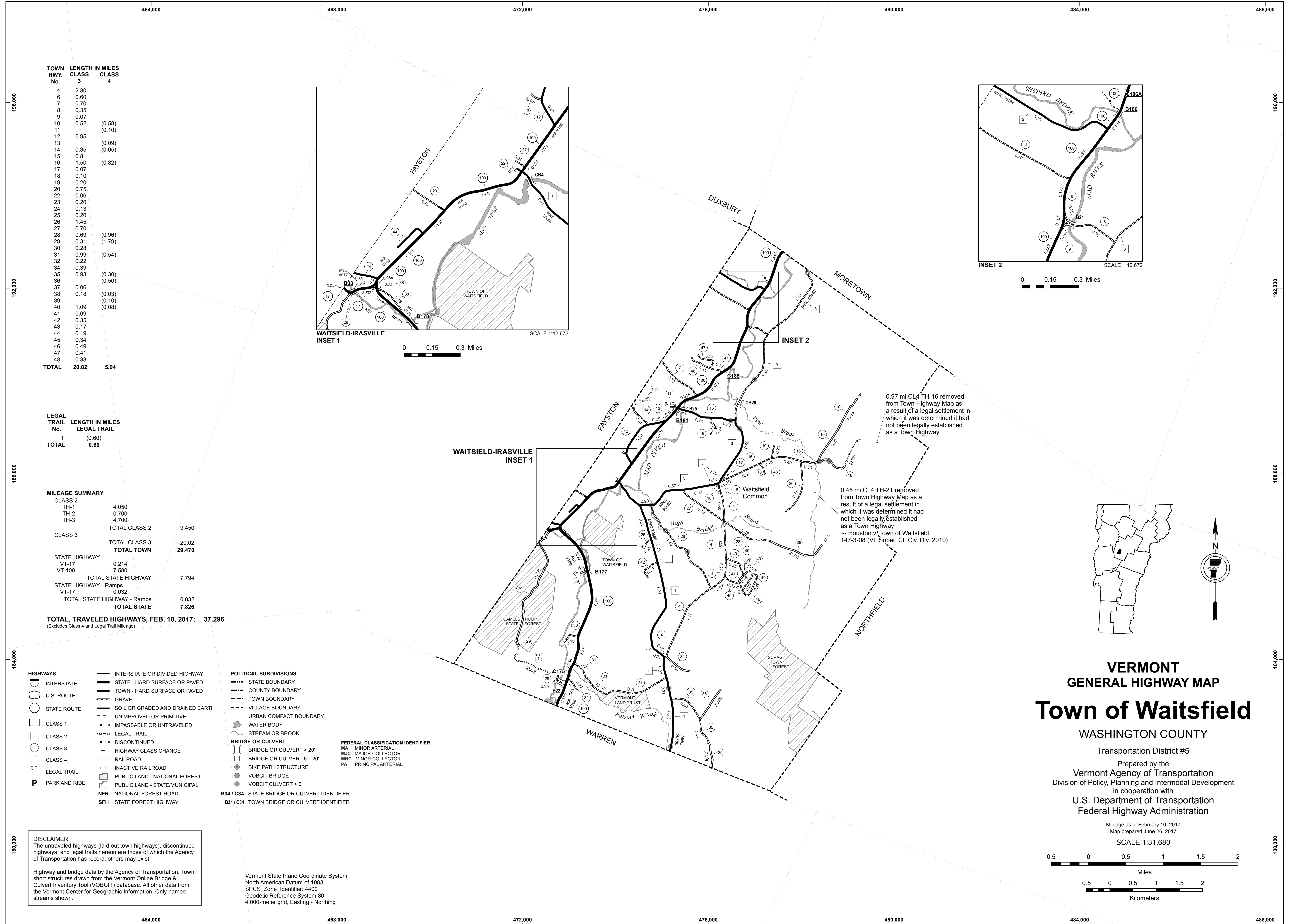
**TOWN HWY. No. LENGTH IN MILES "NOT UP TO STANDARD"**

49	(0.20)
<b>TOTAL</b>	<b>0.20</b>

**LEGAL TRAIL No. LENGTH IN MILES LEGAL TRAIL**

1	(0.56)
2	(1.00)
3	(2.04)
4	(0.98)
5	(0.62)
6	(1.47)
7	(0.62)
8	(1.20)
9	(1.05)
10	(0.60)
11	(0.38)
<b>TOTAL</b>	<b>10.52</b>





TOWN HWY. No.	LENGTH IN MILES CLASS 3	LENGTH IN MILES CLASS 4
4	2.80	
6	0.60	
7	0.70	
8	0.35	
9	0.07	
10	0.52	(0.58)
11		(0.10)
12	0.95	
13		(0.09)
14	0.35	(0.05)
15	0.81	
16	1.50	(0.82)
17	0.07	
18	0.10	
19	0.20	
20	0.75	
22	0.06	
23	0.20	
24	0.13	
25	0.20	
26	1.45	
27	0.70	
28	0.69	(0.96)
29	0.31	(1.79)
30	0.28	
31	0.99	(0.54)
32	0.22	
34	0.39	
35	0.93	(0.30)
36		(0.50)
37	0.06	
38	0.18	(0.03)
39		(0.10)
40	1.09	(0.08)
41	0.09	
42	0.35	
43	0.17	
44	0.19	
45	0.34	
46	0.49	
47	0.41	
48	0.33	
<b>TOTAL</b>	<b>20.02</b>	<b>5.94</b>

LEGAL TRAIL No.	LENGTH IN MILES LEGAL TRAIL
1	(0.60)
<b>TOTAL</b>	<b>0.60</b>

MILEAGE SUMMARY		
CLASS 2		
TH-1	4.050	
TH-2	0.700	
TH-3	4.700	
<b>TOTAL CLASS 2</b>	<b>9.450</b>	
CLASS 3		
<b>TOTAL CLASS 3</b>	<b>20.02</b>	
<b>TOTAL TOWN</b>	<b>29.470</b>	
STATE HIGHWAY		
VT-17	0.214	
VT-100	7.580	
<b>TOTAL STATE HIGHWAY</b>	<b>7.794</b>	
STATE HIGHWAY - Ramps		
VT-17	0.032	
<b>TOTAL STATE HIGHWAY - Ramps</b>	<b>0.032</b>	
<b>TOTAL STATE</b>	<b>7.826</b>	

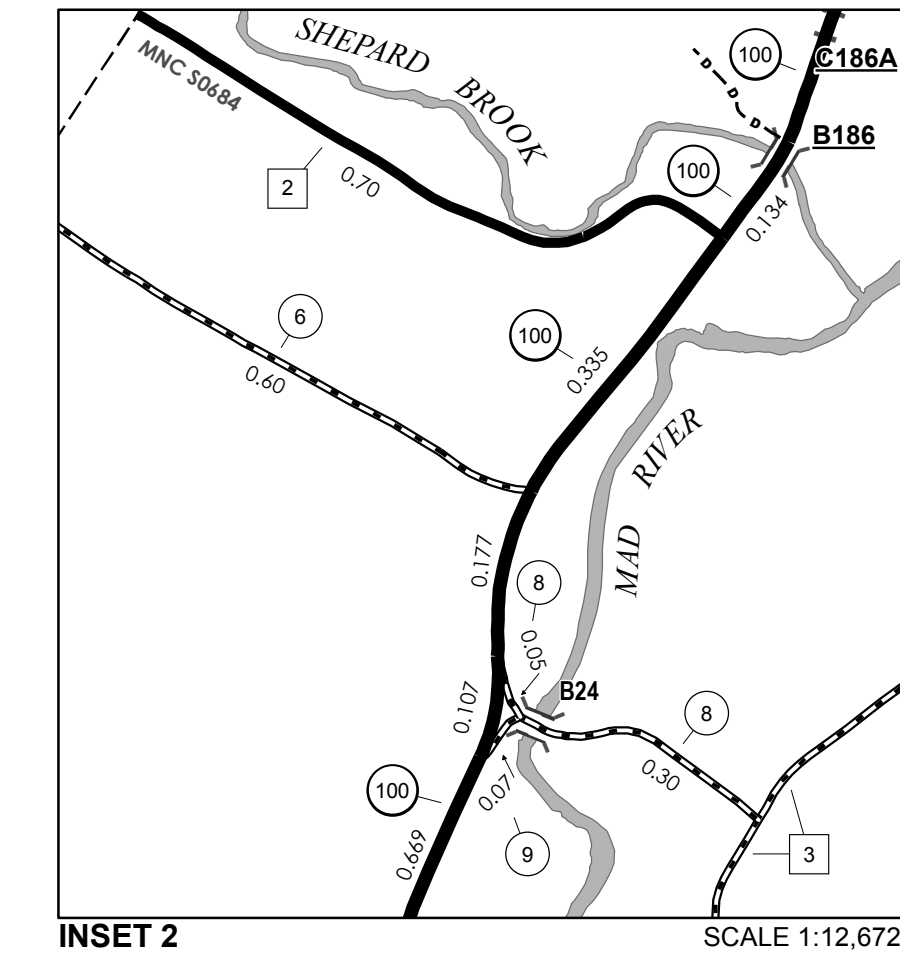
**TOTAL, TRAVELED HIGHWAYS, FEB. 10, 2017: 37.296**  
 (Excludes Class 4 and Legal Trail Mileage)

- HIGHWAYS**
- INTERSTATE
  - U.S. ROUTE
  - STATE ROUTE
  - CLASS 1
  - CLASS 2
  - CLASS 3
  - CLASS 4
  - LEGAL TRAIL
  - PARK AND RIDE
  - INTERSTATE OR DIVIDED HIGHWAY
  - STATE - HARD SURFACE OR PAVED
  - TOWN - HARD SURFACE OR PAVED
  - GRAVEL
  - SOIL OR GRADED AND DRAINED EARTH
  - UNIMPROVED OR PRIMITIVE
  - IMPASSABLE OR UNTRAVELED
  - LEGAL TRAIL
  - DISCONTINUED
  - HIGHWAY CLASS CHANGE
  - RAILROAD
  - INACTIVE RAILROAD
  - PUBLIC LAND - NATIONAL FOREST
  - PUBLIC LAND - STATE/MUNICIPAL
  - NATIONAL FOREST ROAD
  - STATE FOREST HIGHWAY

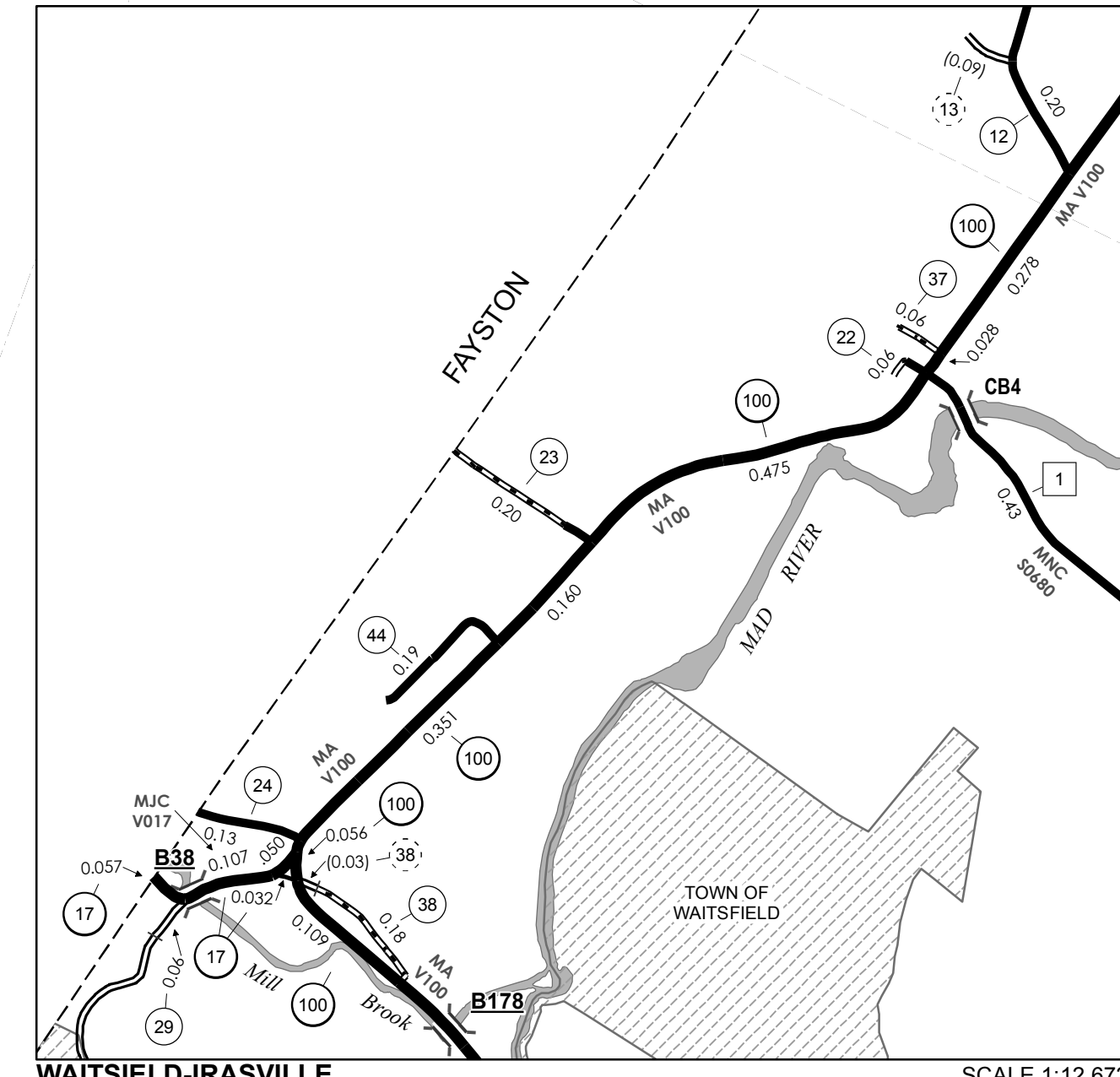
- POLITICAL SUBDIVISIONS**
- STATE BOUNDARY
  - COUNTY BOUNDARY
  - TOWN BOUNDARY
  - VILLAGE BOUNDARY
  - URBAN COMPACT BOUNDARY
  - WATER BODY
  - STREAM OR BROOK
  - BRIDGE OR CULVERT**
  - BRIDGE OR CULVERT > 20'
  - BRIDGE OR CULVERT 6' - 20'
  - BIKE PATH STRUCTURE
  - VOBCIT BRIDGE
  - VOBCIT CULVERT > 6'
  - STATE BRIDGE OR CULVERT IDENTIFIER
  - TOWN BRIDGE OR CULVERT IDENTIFIER

- FEDERAL CLASSIFICATION IDENTIFIER**
- MA MINOR ARTERIAL
  - MJC MAJOR COLLECTOR
  - MNC MINOR COLLECTOR
  - PA PRINCIPAL ARTERIAL

Vermont State Plane Coordinate System  
 North American Datum of 1983  
 SPCS\_Zone\_Identifier: 4400  
 Geodetic Reference System 80  
 4,000-meter grid, Easting - Northing



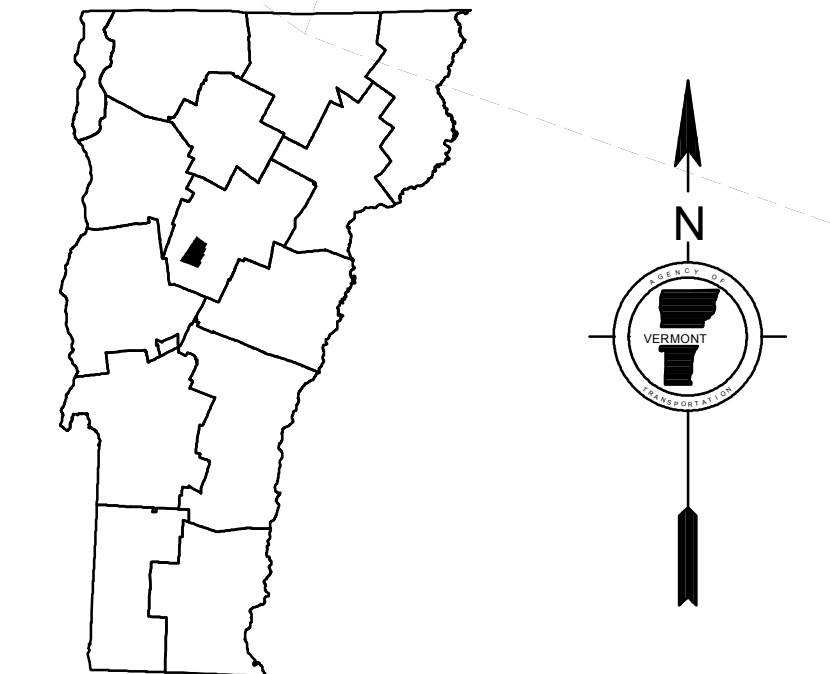
0 0.15 0.3 Miles



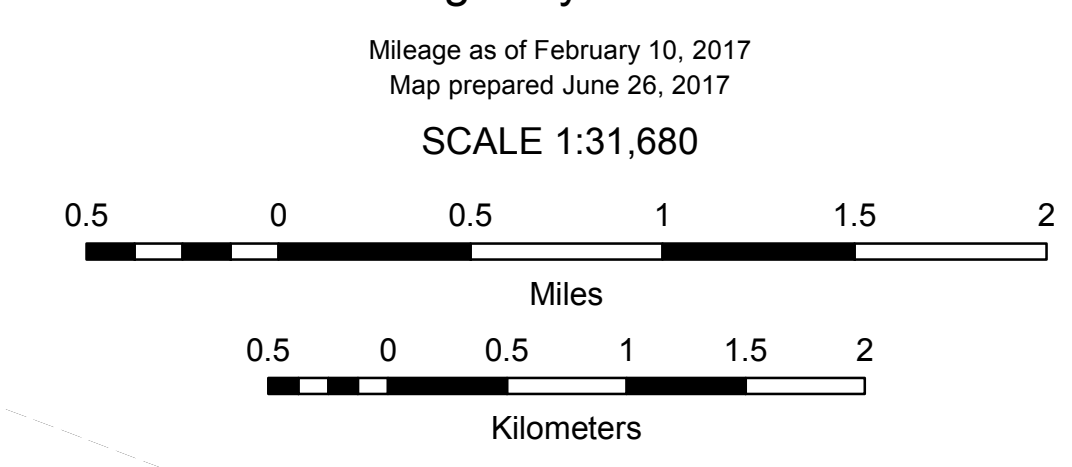
0 0.15 0.3 Miles

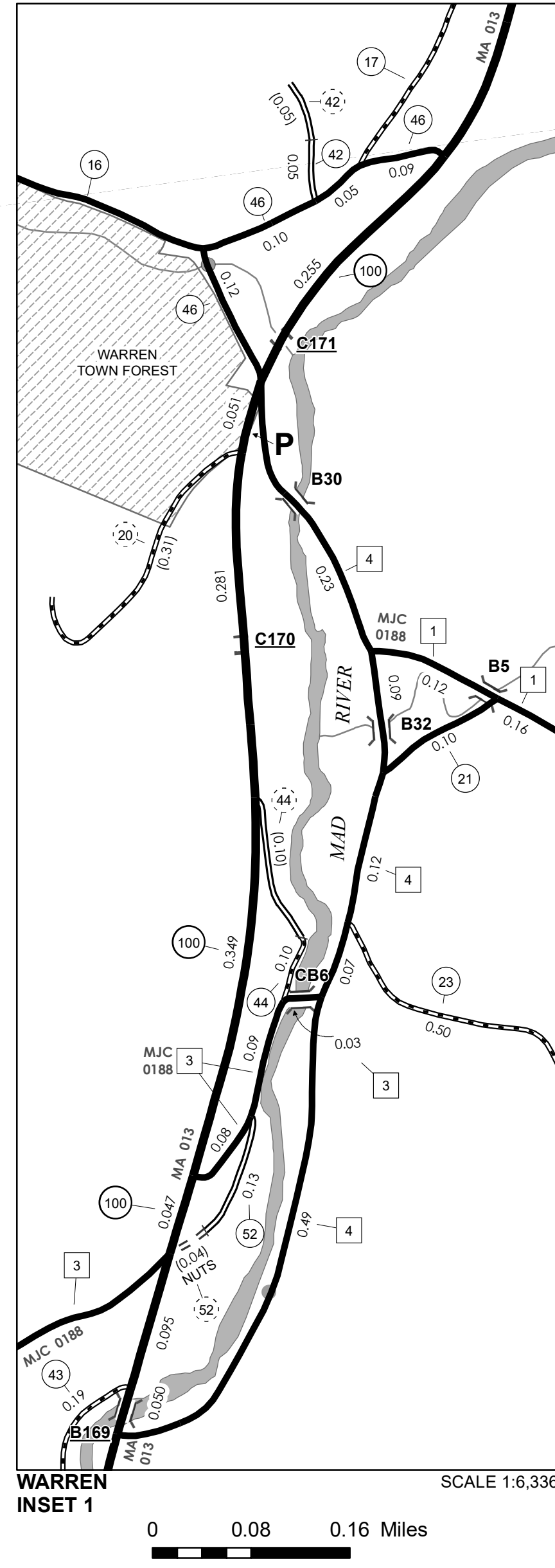
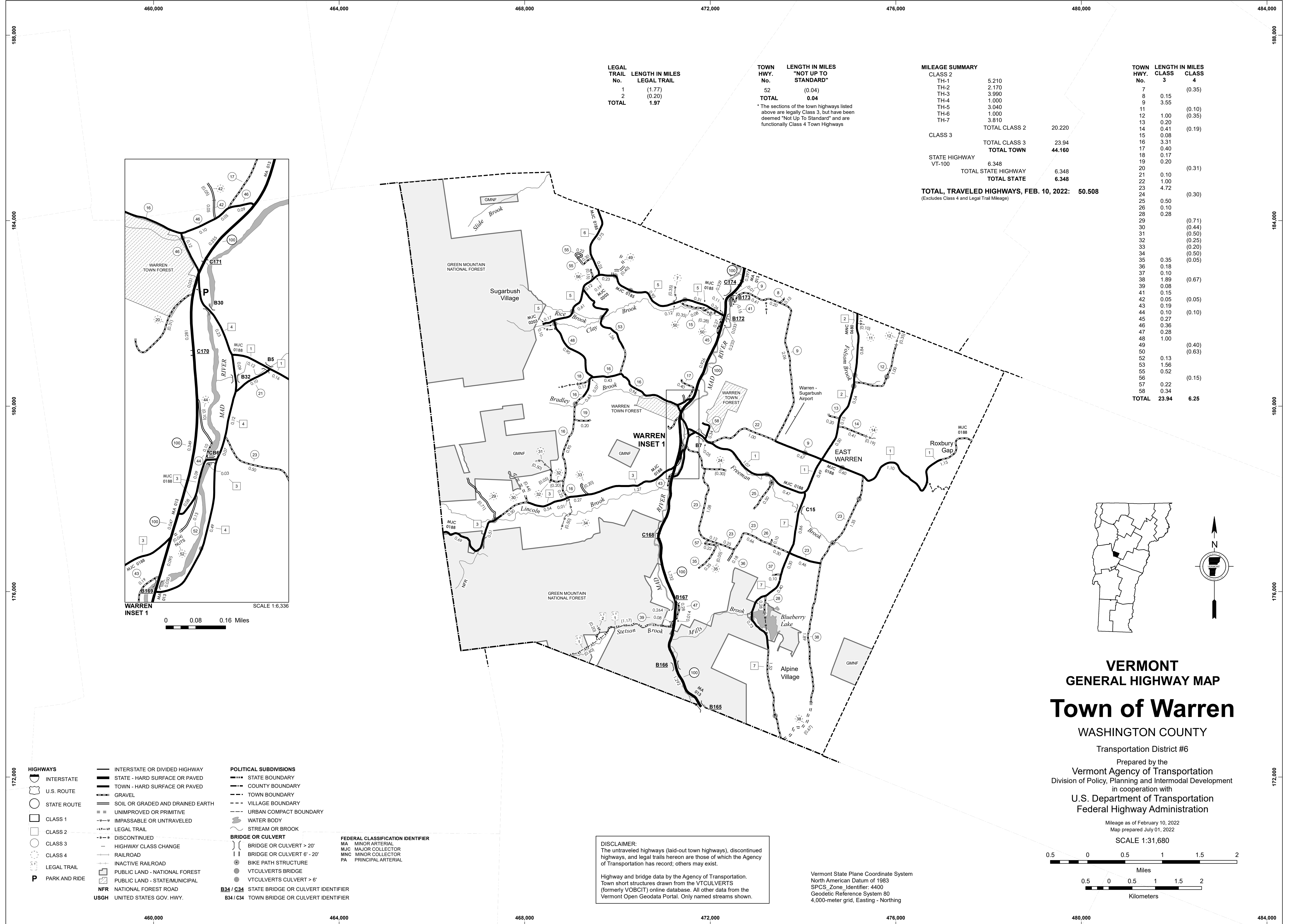
0.97 mi CL4 TH-16 removed from Town Highway Map as a result of a legal settlement in which it was determined it had not been legally established as a Town Highway.

0.45 mi CL4 TH-21 removed from Town Highway Map as a result of a legal settlement in which it was determined it had not been legally established as a Town Highway  
 - Houston v. Town of Waitsfield, 147-3-08 (Vt. Super. Ct. Civ. Div. 2010)



**VERMONT**  
**GENERAL HIGHWAY MAP**  
**Town of Waitsfield**  
 WASHINGTON COUNTY  
 Transportation District #5  
 Prepared by the  
 Vermont Agency of Transportation  
 Division of Policy, Planning and Intermodal Development  
 in cooperation with  
 U.S. Department of Transportation  
 Federal Highway Administration





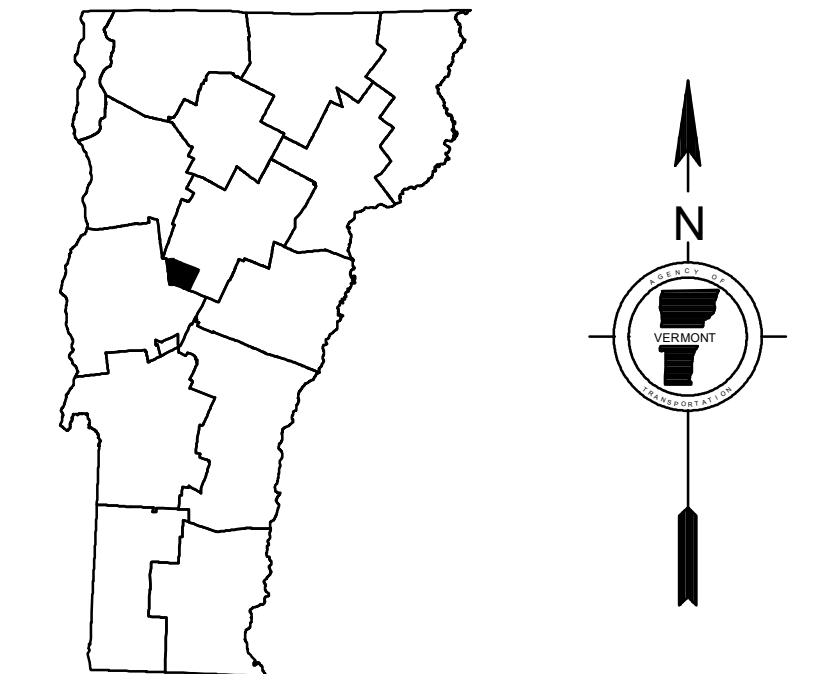
LEGAL TRAIL No.	LENGTH IN MILES LEGAL TRAIL
1	(1.77)
2	(0.20)
<b>TOTAL</b>	<b>1.97</b>

TOWN HWY. No.	LENGTH IN MILES "NOT UP TO STANDARD"
52	(0.04)
<b>TOTAL</b>	<b>0.04</b>

\* The sections of the town highways listed above are legally Class 3, but have been deemed "Not Up To Standard" and are functionally Class 4 Town Highways

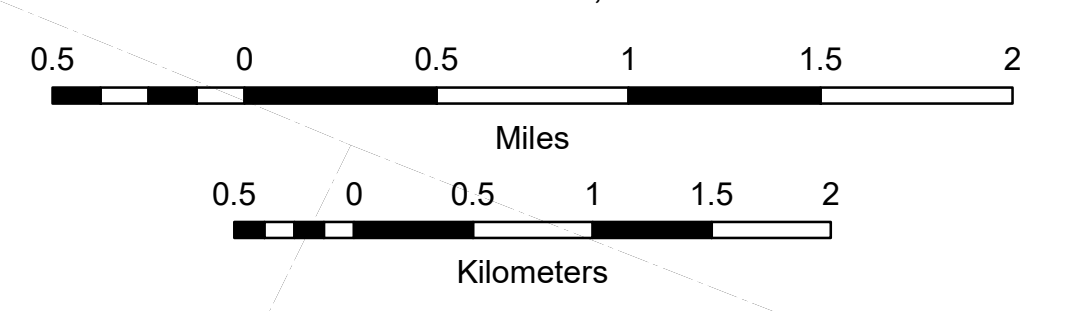
MILEAGE SUMMARY		TOWN HWY. No.	LENGTH IN MILES CLASS 3	CLASS 4
CLASS 2	5.210	7		(0.35)
TH-1	2.170	8	0.15	
TH-2	3.990	9	3.55	
TH-3	1.000	11		(0.10)
TH-4	3.040	12	1.00	(0.35)
TH-5	1.000	13	0.20	
TH-6	3.810	14	0.41	(0.19)
TH-7		15	0.08	
	<b>TOTAL CLASS 2</b>	16	3.31	
		17	0.40	
		18	0.17	
		19	0.20	
		20		(0.31)
		21	0.10	
		22	1.00	
		23	4.72	
		24		(0.30)
		25	0.50	
		26	0.10	
		28	0.28	
		29		(0.71)
		30		(0.44)
		31		(0.50)
		32		(0.25)
		33		(0.20)
		34		(0.50)
		35	0.35	(0.05)
		36	0.18	
		37	0.10	
		38	1.89	(0.67)
		39	0.08	
		41	0.15	(0.05)
		42	0.05	
		43	0.19	
		44	0.10	(0.10)
		45	0.27	
		46	0.36	
		47	0.28	
		48	1.00	
		49		(0.40)
		50		(0.63)
		52	0.13	
		53	1.56	
		55	0.52	(0.15)
		56		
		57	0.22	
		58	0.34	
		<b>TOTAL</b>	<b>23.94</b>	<b>6.25</b>

**TOTAL, TRAVELED HIGHWAYS, FEB. 10, 2022: 50.508**  
(Excludes Class 4 and Legal Trail Mileage)



**VERMONT**  
**GENERAL HIGHWAY MAP**  
**Town of Warren**  
WASHINGTON COUNTY

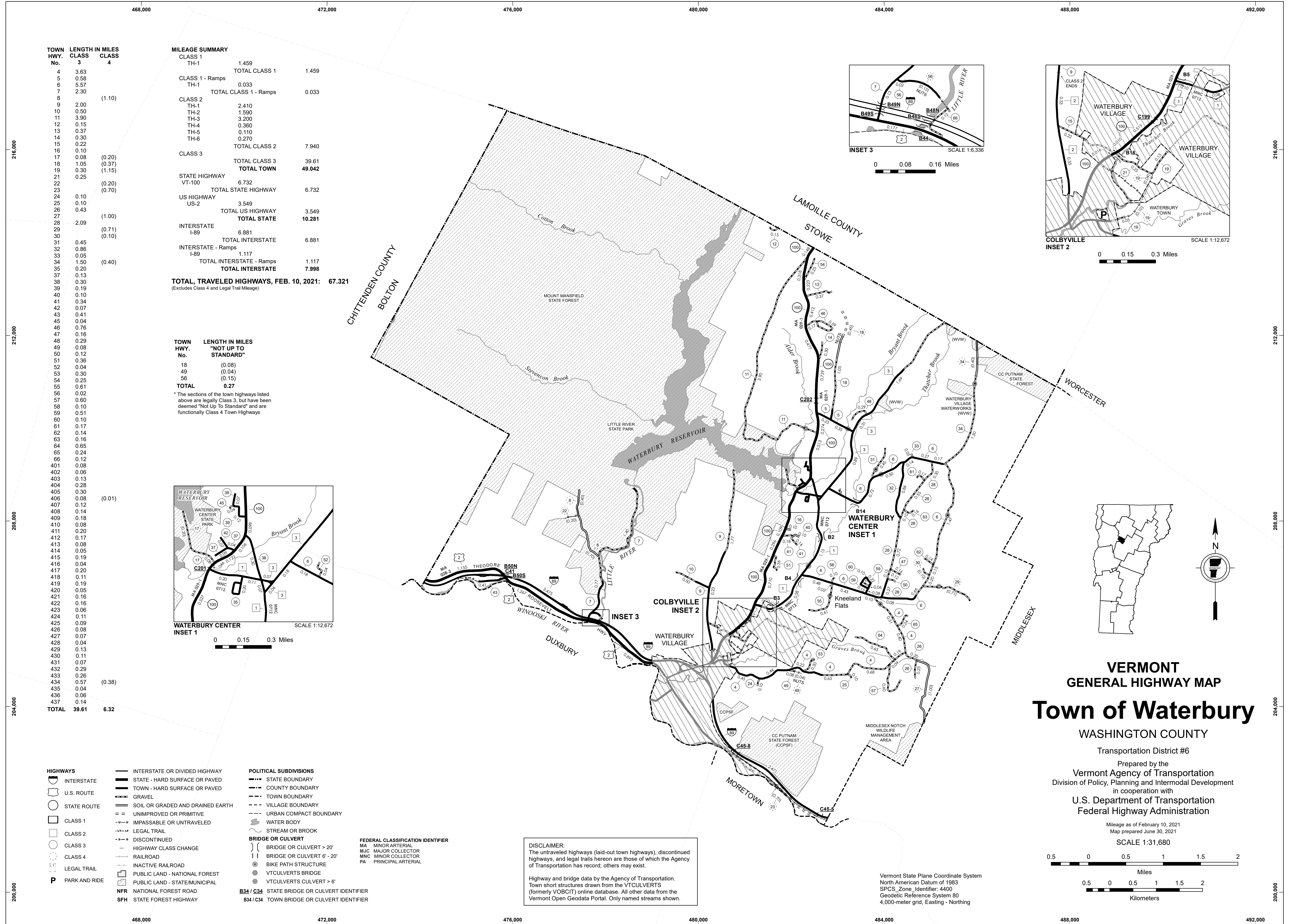
Transportation District #6  
Prepared by the  
Vermont Agency of Transportation  
Division of Policy, Planning and Intermodal Development  
in cooperation with  
U.S. Department of Transportation  
Federal Highway Administration  
Mileage as of February 10, 2022  
Map prepared July 01, 2022  
SCALE 1:31,680



- HIGHWAYS**
  - INTERSTATE OR DIVIDED HIGHWAY
  - STATE - HARD SURFACE OR PAVED
  - TOWN - HARD SURFACE OR PAVED
  - GRAVEL
  - SOIL OR GRADED AND DRAINED EARTH
  - UNIMPROVED OR PRIMITIVE
  - IMPASSABLE OR UNTRAVELED
  - LEGAL TRAIL
  - DISCONTINUED
  - HIGHWAY CLASS CHANGE
  - RAILROAD
  - INACTIVE RAILROAD
  - PARK AND RIDE
- POLITICAL SUBDIVISIONS**
  - STATE BOUNDARY
  - COUNTY BOUNDARY
  - TOWN BOUNDARY
  - VILLAGE BOUNDARY
  - URBAN COMPACT BOUNDARY
  - WATER BODY
  - STREAM OR BROOK
- BRIDGE OR CULVERT**
  - BRIDGE OR CULVERT > 20'
  - BRIDGE OR CULVERT 6' - 20'
  - BIKE PATH STRUCTURE
  - VT CULVERTS BRIDGE
  - VT CULVERTS CULVERT > 6'
  - STATE BRIDGE OR CULVERT IDENTIFIER
  - TOWN BRIDGE OR CULVERT IDENTIFIER
- FEDERAL CLASSIFICATION IDENTIFIER**
  - MA - MINOR ARTERIAL
  - MJC - MAJOR COLLECTOR
  - MNC - MINOR COLLECTOR
  - PA - PRINCIPAL ARTERIAL
- NFR** NATIONAL FOREST ROAD
- USGH** UNITED STATES GOV. HWY.

**DISCLAIMER:**  
The untraveled highways (laid-out town highways), discontinued highways, and legal trails herein are those of which the Agency of Transportation has record; others may exist.  
Highway and bridge data by the Agency of Transportation. Town short structures drawn from the VTCULVERTS (formerly VOBCT) online database. All other data from the Vermont Open Geodata Portal. Only named streams shown.

Vermont State Plane Coordinate System  
North American Datum of 1983  
SPCS\_Zone\_Identifier: 4400  
Geodetic Reference System 80  
4,000-meter grid, Easting - Northing



**MILEAGE SUMMARY**

CLASS 1		
TH-1	1,459	
TOTAL CLASS 1	1,459	
CLASS 1 - Ramps	0.033	
TOTAL CLASS 1 - Ramps	0.033	
CLASS 2		
TH-1	2,410	
TH-2	1,590	
TH-3	3,200	
TH-4	0,360	
TH-5	0,110	
TH-6	0,270	
TOTAL CLASS 2	7,940	
CLASS 3		
TOTAL CLASS 3	39.61	
TOTAL TOWN	49.042	
STATE HIGHWAY		
VT-100	6,732	
TOTAL STATE HIGHWAY	6,732	
US HIGHWAY		
US-2	3,549	
TOTAL US HIGHWAY	3,549	
TOTAL STATE	10,281	
INTERSTATE		
I-89	6,881	
TOTAL INTERSTATE	6,881	
INTERSTATE - Ramps	1,117	
TOTAL INTERSTATE - Ramps	1,117	
TOTAL INTERSTATE	7,998	
<b>TOTAL, TRAVELED HIGHWAYS, FEB. 10, 2021:</b>	<b>67.321</b>	

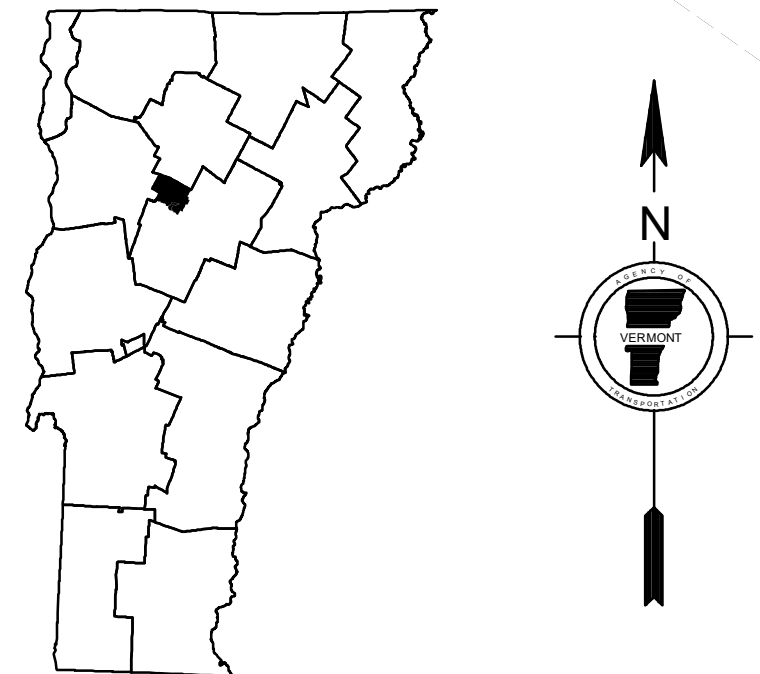
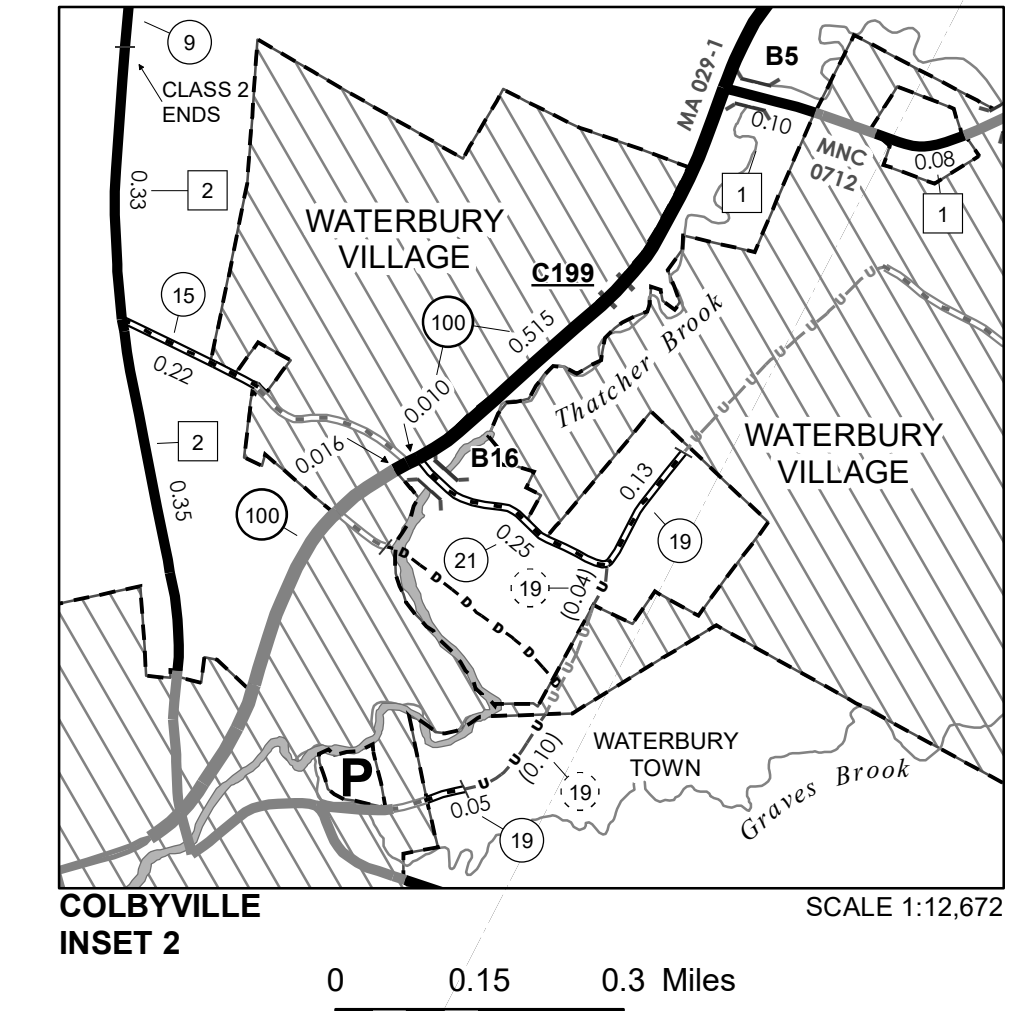
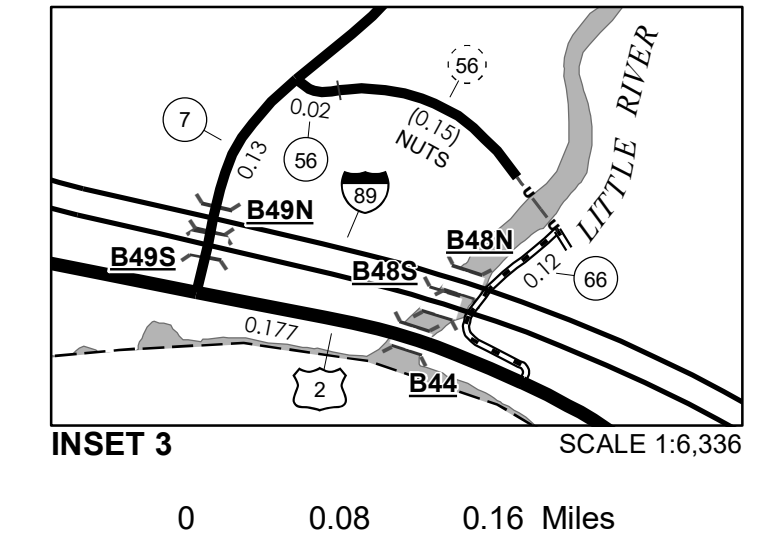
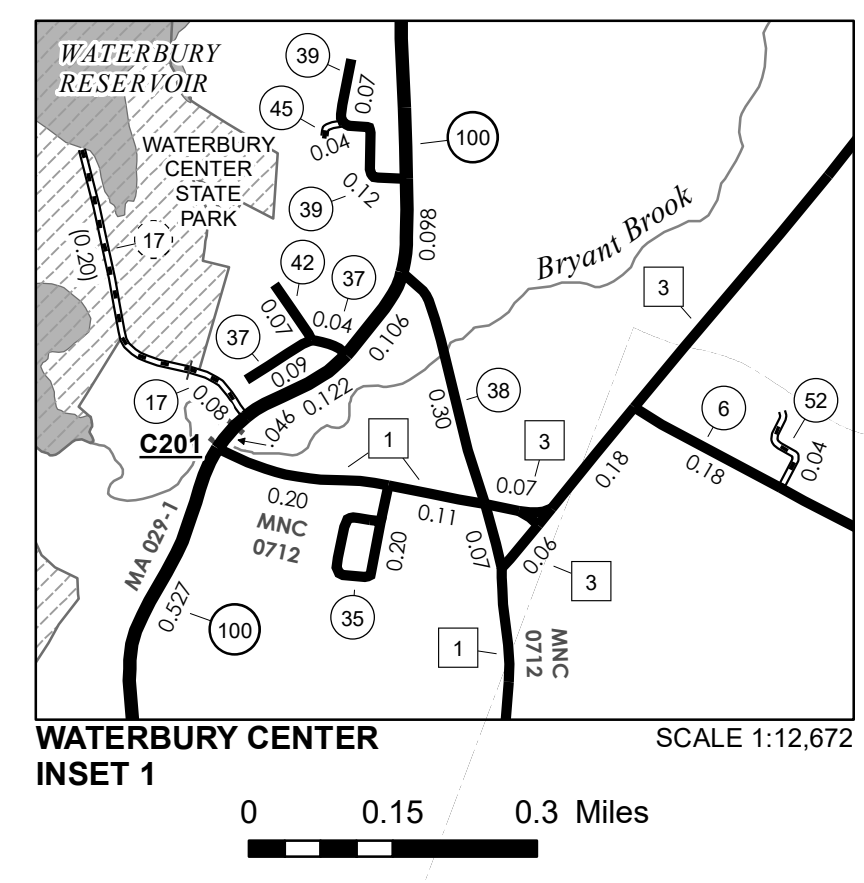
(Excludes Class 4 and Legal Trail Mileage)

**TOWN HWY. No. LENGTH IN MILES "NOT UP TO STANDARD"**

18	(0.08)
49	(0.04)
53	(0.15)
56	(0.15)
<b>TOTAL</b>	<b>0.27</b>

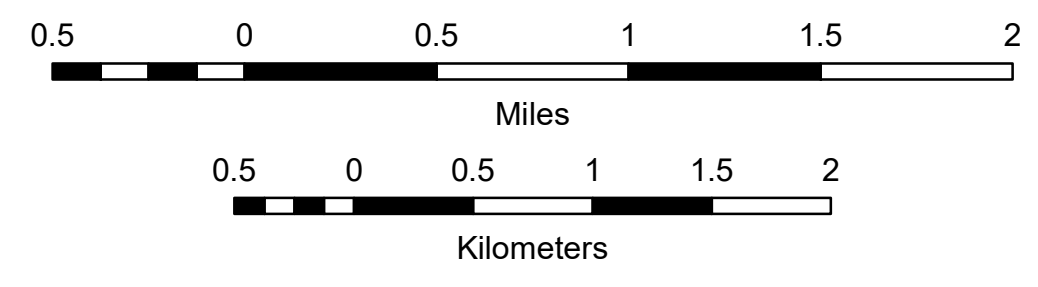
\* The sections of the town highways listed above are legally Class 3, but have been deemed "Not Up To Standard" and are functionally Class 4 Town Highways

TOWN HWY. No.	CLASS 3	CLASS 4
4	3.63	
5	0.58	
6	5.57	
7	2.30	
8		(1.10)
9	2.00	
10	0.50	
11	3.90	
12	0.15	
13	0.37	
14	0.30	
15	0.22	
16	0.10	
17	0.08	(0.20)
18	1.05	(0.37)
19	0.30	(1.15)
21	0.25	
22		(0.20)
23		(0.70)
24	0.10	
25	0.10	
26	0.43	
27		(1.00)
28	2.09	
29		(0.71)
30		(0.10)
31	0.45	
32	0.86	
33	0.05	
34	1.50	
35	0.20	(0.40)
37	0.13	
38	0.30	
39	0.19	
40	0.10	
41	0.34	
42	0.07	
43	0.41	
45	0.04	
46	0.76	
47	0.16	
48	0.29	
49	0.08	
50	0.12	
51	0.36	
52	0.04	
53	0.30	
54	0.25	
55	0.61	
56	0.02	
57	0.60	
58	0.10	
59	0.51	
60	0.10	
61	0.17	
62	0.14	
63	0.16	
64	0.65	
65	0.24	
66	0.12	
401	0.08	
402	0.06	
403	0.13	
404	0.28	
405	0.30	
406	0.08	(0.01)
407	0.12	
408	0.14	
409	0.18	
410	0.08	
411	0.20	
412	0.17	
413	0.08	
414	0.05	
415	0.19	
416	0.04	
417	0.20	
418	0.11	
419	0.19	
420	0.05	
421	0.16	
422	0.16	
423	0.06	
424	0.11	
425	0.09	
426	0.08	
427	0.07	
428	0.04	
429	0.13	
430	0.11	
431	0.07	
432	0.29	
433	0.26	
434	0.57	(0.38)
435	0.04	
436	0.06	
437	0.14	
<b>TOTAL</b>	<b>39.61</b>	<b>6.32</b>



**VERMONT GENERAL HIGHWAY MAP**  
**Town of Waterbury**

WASHINGTON COUNTY  
 Transportation District #6  
 Prepared by the  
 Vermont Agency of Transportation  
 Division of Policy, Planning and Intermodal Development  
 in cooperation with  
 U.S. Department of Transportation  
 Federal Highway Administration  
 Mileage as of February 10, 2021  
 Map prepared June 30, 2021  
 SCALE 1:31,680



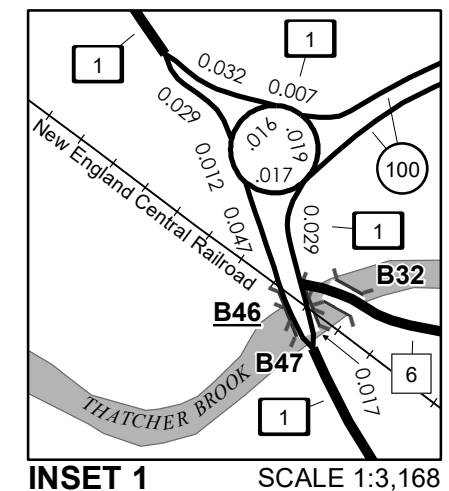
**DISCLAIMER:**  
 The untraveled highways (laid-out town highways), discontinued highways, and legal trails herein are those of which the Agency of Transportation has record; others may exist.

Highway and bridge data by the Agency of Transportation. Town short structures drawn from the VT/CULVERTS (formerly VOBCIT) online database. All other data from the Vermont Open Geodata Portal. Only named streams shown.

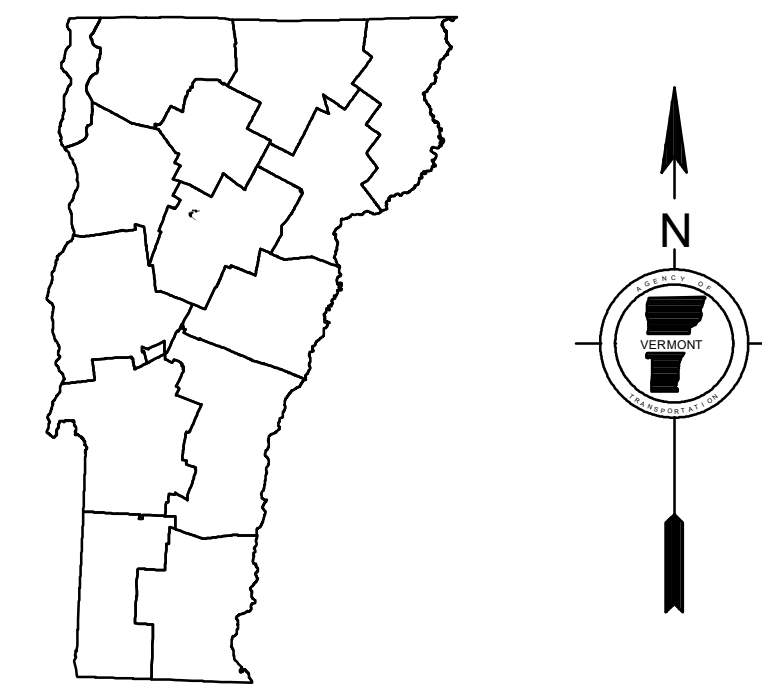
**MILEAGE SUMMARY**

CLASS 1		
TH-1	1.459	
TOTAL CLASS 1		1.459
CLASS 1 - Ramps	0.033	
TOTAL CLASS 1 - Ramps		0.033
CLASS 2		
TH-1	0.120	
TH-2	0.910	
TH-4	0.360	
TH-5	0.110	
TH-6	0.270	
TOTAL CLASS 2		1.770
CLASS 3		
TOTAL CLASS 3		5.29
<b>TOTAL TOWN</b>		<b>8.552</b>
STATE HIGHWAY		
VT-100	1.083	
TOTAL STATE HIGHWAY		1.083
US HIGHWAY		
US-2	0.057	
TOTAL US HIGHWAY		0.057
<b>TOTAL STATE</b>		<b>1.14</b>
INTERSTATE		
I-89	0.935	
TOTAL INTERSTATE		0.935
INTERSTATE - Ramps	1.117	
TOTAL INTERSTATE - Ramps		1.117
<b>TOTAL INTERSTATE</b>		<b>2.052</b>
<b>TOTAL, TRAVELED HIGHWAYS, FEB. 10, 2021:</b>		<b>11.744</b>

(Excludes Class 4 and Legal Trail Mileage)

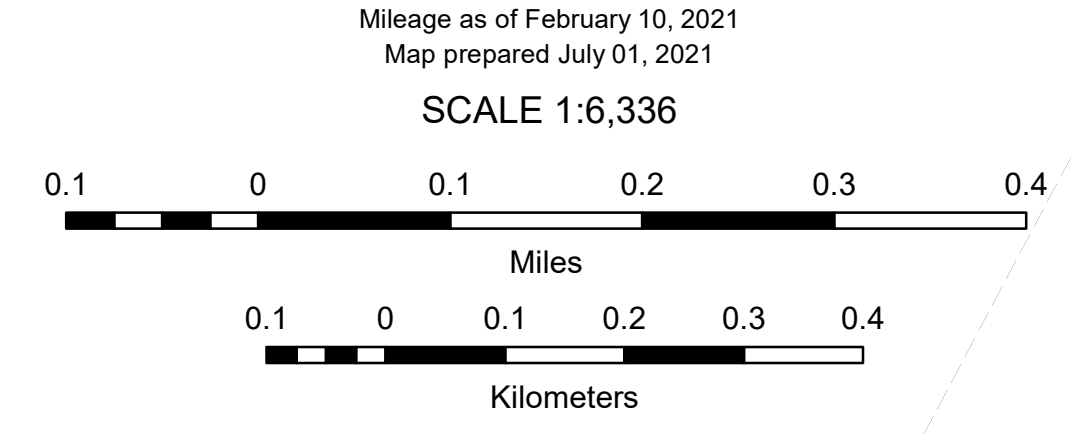


TOWN HWY. No.	LENGTH IN MILES CLASS 3	LENGTH IN MILES CLASS 4	TOWN ROAD NAME
19	0.12		LINCOLN ST
19		(0.59)	COUNTRY CLUB RD
19		(0.28)	TH-19
19		(0.14)	LINCOLN ST
401	0.08		ACORN DR
402	0.06		ADAMS CT
403	0.13		ARMORY AVE
404	0.28		ARMORY DR
405	0.30		ASHFORD LN
406	0.08		BATCHELDER ST
406		(0.01)	BATCHELDER ST
407	0.12		BIDWELL LN
408	0.14		BUTLER ST
409	0.18		CROSSROAD
410	0.08		DEMERRIT PL
411	0.20		EAST ST
412	0.17		ELLINWOOD AVE
413	0.08		ELM ST
414	0.05		FOUNDRY ST
415	0.19		GRANDVIEW HTS
416	0.04		HEALY CT
417	0.20		HIGH ST
418	0.11		HILL ST
419	0.19		HILLCREST TER
420	0.05		INTERVALE AVE
421	0.16		KENNEDY DR
422	0.16		LINCOLN ST
423	0.06		MILL RD
424	0.11		NORTH ST
425	0.09		O'HEAR CT
426	0.08		PARK ROW
427	0.07		PARK ST
428	0.04		PARKER CT
429	0.13		PERRY HILL RD
430	0.11		PILGRIM PARK RD
431	0.07		PROSPECT ST
432	0.29		RAILROAD ST
433	0.26		RANDALL ST
434	0.57		RIVER RD
434		(0.38)	RIVER RD
435	0.04		ROTARIAN PL
436	0.06		SWASEY CT
437	0.14		WALLACE ST
<b>TOTAL</b>	<b>5.29</b>	<b>1.40</b>	



**VERMONT**  
**GENERAL HIGHWAY MAP**  
**Village of Waterbury**  
 WASHINGTON COUNTY

Transportation District #6  
 Prepared by the  
**Vermont Agency of Transportation**  
 Division of Policy, Planning and Intermodal Development  
 in cooperation with  
**U.S. Department of Transportation**  
 Federal Highway Administration



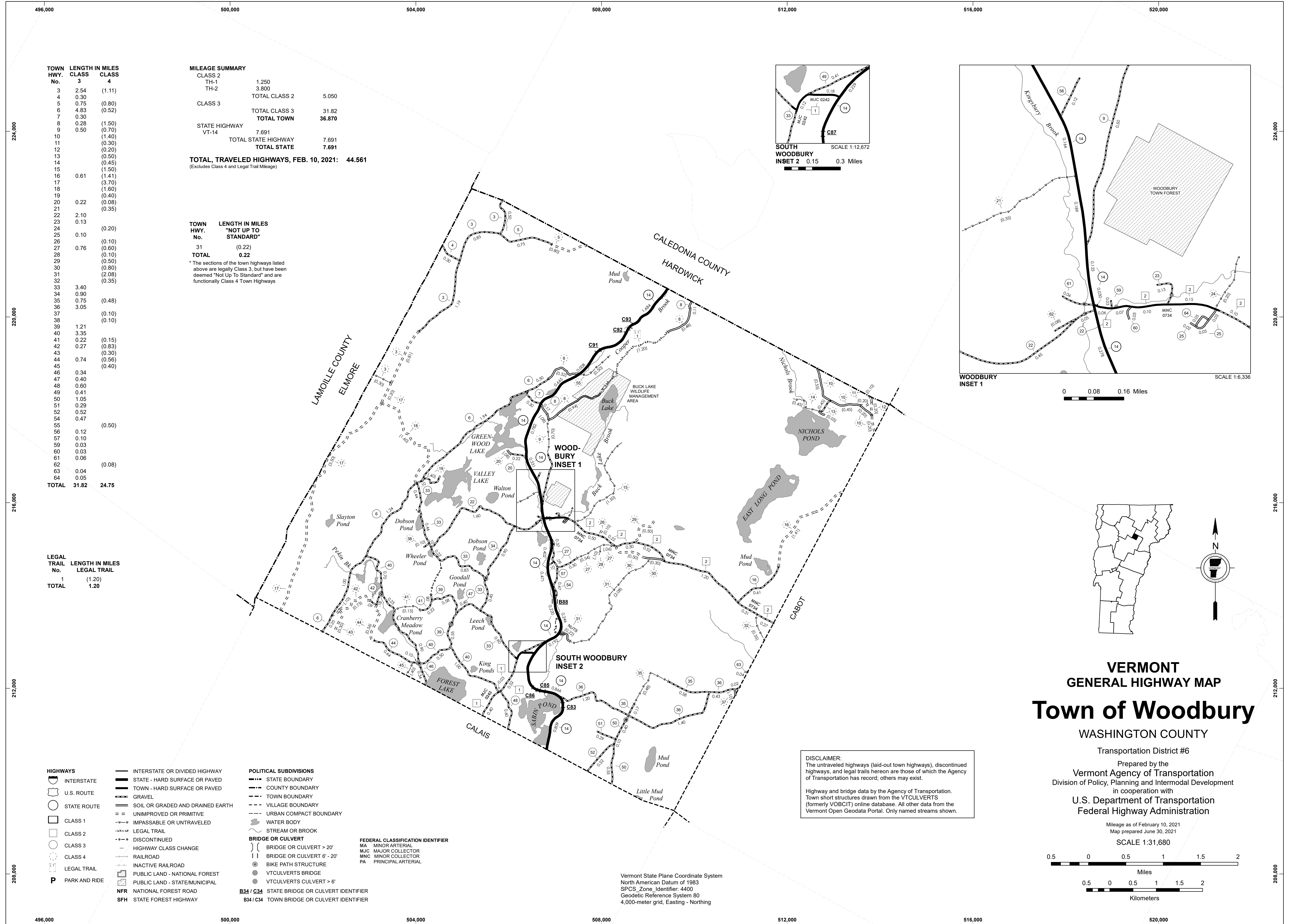
- HIGHWAYS**
- INTERSTATE
  - U.S. ROUTE
  - STATE ROUTE
  - CLASS 1
  - CLASS 2
  - CLASS 3
  - CLASS 4
  - LEGAL TRAIL
  - PARK AND RIDE
- INTERSTATE OR DIVIDED HIGHWAY  
 STATE - HARD SURFACE OR PAVED  
 TOWN - HARD SURFACE OR PAVED  
 GRAVEL  
 SOIL OR GRADED AND DRAINED EARTH  
 UNIMPROVED OR PRIMITIVE  
 IMPASSABLE OR UNTRAVELED  
 LEGAL TRAIL  
 DISCONTINUED  
 HIGHWAY CLASS CHANGE  
 RAILROAD  
 INACTIVE RAILROAD  
 PUBLIC LAND - NATIONAL FOREST  
 PUBLIC LAND - STATE/MUNICIPAL  
 NATIONAL FOREST ROAD  
 STATE FOREST HIGHWAY

- POLITICAL SUBDIVISIONS**
- STATE BOUNDARY
  - COUNTY BOUNDARY
  - TOWN BOUNDARY
  - VILLAGE BOUNDARY
  - URBAN COMPACT BOUNDARY
  - WATER BODY
  - STREAM OR BROOK
- BRIDGE OR CULVERT**
- BRIDGE OR CULVERT > 20'
  - BRIDGE OR CULVERT 6' - 20'
  - BIKE PATH STRUCTURE
  - VT CULVERTS BRIDGE
  - VT CULVERTS CULVERT > 6'
  - STATE BRIDGE OR CULVERT IDENTIFIER
  - TOWN BRIDGE OR CULVERT IDENTIFIER
- FEDERAL CLASSIFICATION IDENTIFIER**
- MA - MAJOR ARTERIAL
  - MJC - MAJOR COLLECTOR
  - MNC - MINOR COLLECTOR
  - PA - PRINCIPAL ARTERIAL

**DISCLAIMER:**  
 The untraveled highways (laid-out town highways), discontinued highways, and legal trails hereon are those of which the Agency of Transportation has record; others may exist.

Highway and bridge data by the Agency of Transportation. Town short structures drawn from the VT CULVERTS (formerly VOBCIT) online database. All other data from the Vermont Open Geodata Portal. Only named streams shown.

Vermont State Plane Coordinate System  
 North American Datum of 1983  
 SPCS\_Zone\_Identifier: 4400  
 Geodetic Reference System 80  
 2,000-meter grid, Easting - Northing



TOWN HWY. No.	LENGTH IN MILES CLASS 3	LENGTH IN MILES CLASS 4
3	2.54	(1.11)
4	0.30	(0.80)
5	0.75	(0.52)
6	4.83	(0.52)
7	0.30	(1.50)
8	0.28	(0.70)
9	0.50	(1.40)
10		(0.30)
11		(0.20)
12		(0.50)
13		(0.45)
14		(1.50)
15		(1.41)
16	0.61	(3.70)
17		(1.60)
18		(0.40)
19		(0.08)
20	0.22	(0.35)
21		(2.10)
22	2.10	(0.13)
23	0.13	(0.20)
24		(0.10)
25	0.10	(0.60)
26		(0.10)
27	0.76	(0.50)
28		(0.80)
29		(0.80)
30		(2.08)
31		(0.35)
32		(1.41)
33	3.40	(0.90)
34	0.90	(0.48)
35	0.75	(3.05)
36	3.05	(0.10)
37		(0.10)
38		(0.10)
39	1.21	
40	3.35	
41	0.22	(0.15)
42	0.27	(0.83)
43		(0.30)
44	0.74	(0.56)
45		(0.40)
46	0.34	
47	0.40	
48	0.60	
49	0.41	
50	1.05	
51	0.29	
52	0.52	
54	0.47	
55		(0.50)
56	0.12	
57	0.10	
59	0.03	
60	0.03	
61	0.06	
62		(0.08)
63	0.04	
64	0.05	
<b>TOTAL</b>	<b>31.82</b>	<b>24.75</b>

LEGAL TRAIL No.	LENGTH IN MILES LEGAL TRAIL
1	(1.20)
<b>TOTAL</b>	<b>1.20</b>

**MILEAGE SUMMARY**

CLASS 2	1,250	
TH-1	3,800	
TH-2		5,050
<b>TOTAL CLASS 2</b>		<b>5,050</b>
CLASS 3		
TOTAL CLASS 3		31.82
<b>TOTAL TOWN</b>		<b>36.870</b>
STATE HIGHWAY		
VT-14	7,691	
<b>TOTAL STATE HIGHWAY</b>		<b>7,691</b>
<b>TOTAL STATE</b>		<b>7,691</b>

**TOTAL, TRAVELED HIGHWAYS, FEB. 10, 2021: 44.561**  
(Excludes Class 4 and Legal Trail Mileage)

**TOWN HWY. No.**

31	(0.22)
<b>TOTAL</b>	<b>0.22</b>

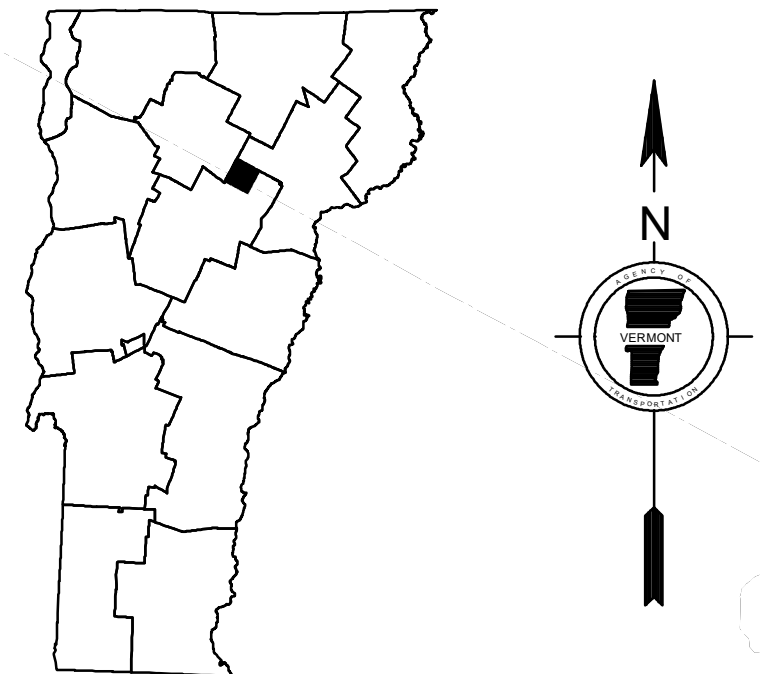
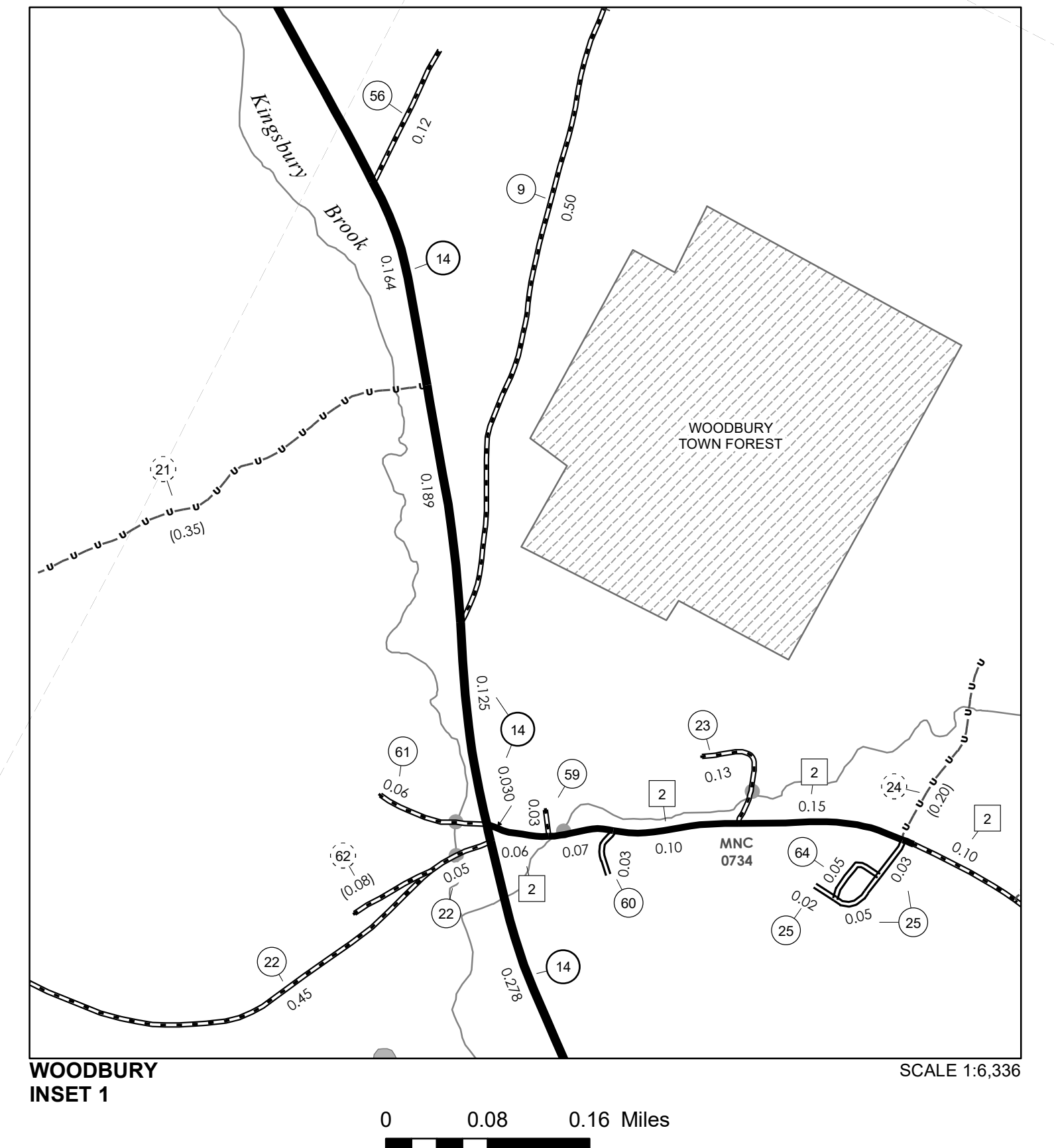
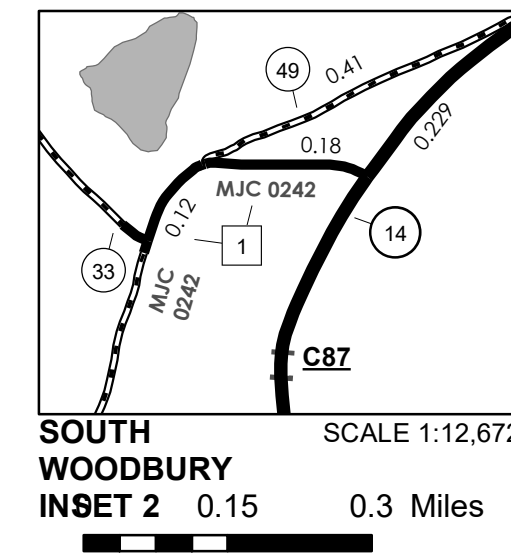
\*The sections of the town highways listed above are legally Class 3, but have been deemed "Not Up To Standard" and are functionally Class 4 Town Highways

- HIGHWAYS**
- INTERSTATE
  - U.S. ROUTE
  - STATE ROUTE
  - CLASS 1
  - CLASS 2
  - CLASS 3
  - CLASS 4
  - LEGAL TRAIL
  - PARK AND RIDE
  - INTERSTATE OR DIVIDED HIGHWAY
  - STATE - HARD SURFACE OR PAVED
  - TOWN - HARD SURFACE OR PAVED
  - GRAVEL
  - SOIL OR GRADED AND DRAINED EARTH
  - UNIMPROVED OR PRIMITIVE
  - IMPASSABLE OR UNTRAVELED
  - LEGAL TRAIL
  - DISCONTINUED
  - HIGHWAY CLASS CHANGE
  - RAILROAD
  - INACTIVE RAILROAD
  - PUBLIC LAND - NATIONAL FOREST
  - PUBLIC LAND - STATE/MUNICIPAL
  - NATIONAL FOREST ROAD
  - STATE FOREST HIGHWAY

- POLITICAL SUBDIVISIONS**
- STATE BOUNDARY
  - COUNTY BOUNDARY
  - TOWN BOUNDARY
  - VILLAGE BOUNDARY
  - URBAN COMPACT BOUNDARY
  - WATER BODY
  - STREAM OR BROOK
  - BRIDGE OR CULVERT
  - BRIDGE OR CULVERT > 20'
  - BRIDGE OR CULVERT 6' - 20'
  - BIKE PATH STRUCTURE
  - VT/CULVERTS BRIDGE
  - VT/CULVERTS CULVERT > 6'
  - STATE BRIDGE OR CULVERT IDENTIFIER
  - TOWN BRIDGE OR CULVERT IDENTIFIER

- FEDERAL CLASSIFICATION IDENTIFIER**
- MA MINOR ARTERIAL
  - MJC MAJOR COLLECTOR
  - MNC MINOR COLLECTOR
  - PA PRINCIPAL ARTERIAL

Vermont State Plane Coordinate System  
North American Datum of 1983  
SPCS\_Zone\_Identifier: 4400  
Geodetic Reference System 80  
4,000-meter grid, Easting - Northing



**VERMONT**  
**GENERAL HIGHWAY MAP**  
**Town of Woodbury**

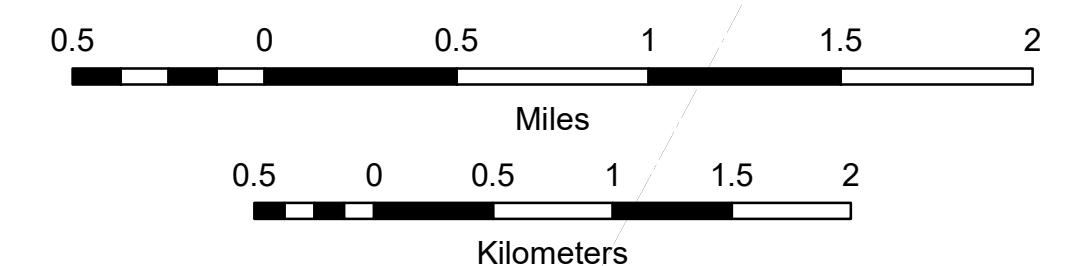
WASHINGTON COUNTY

Transportation District #6

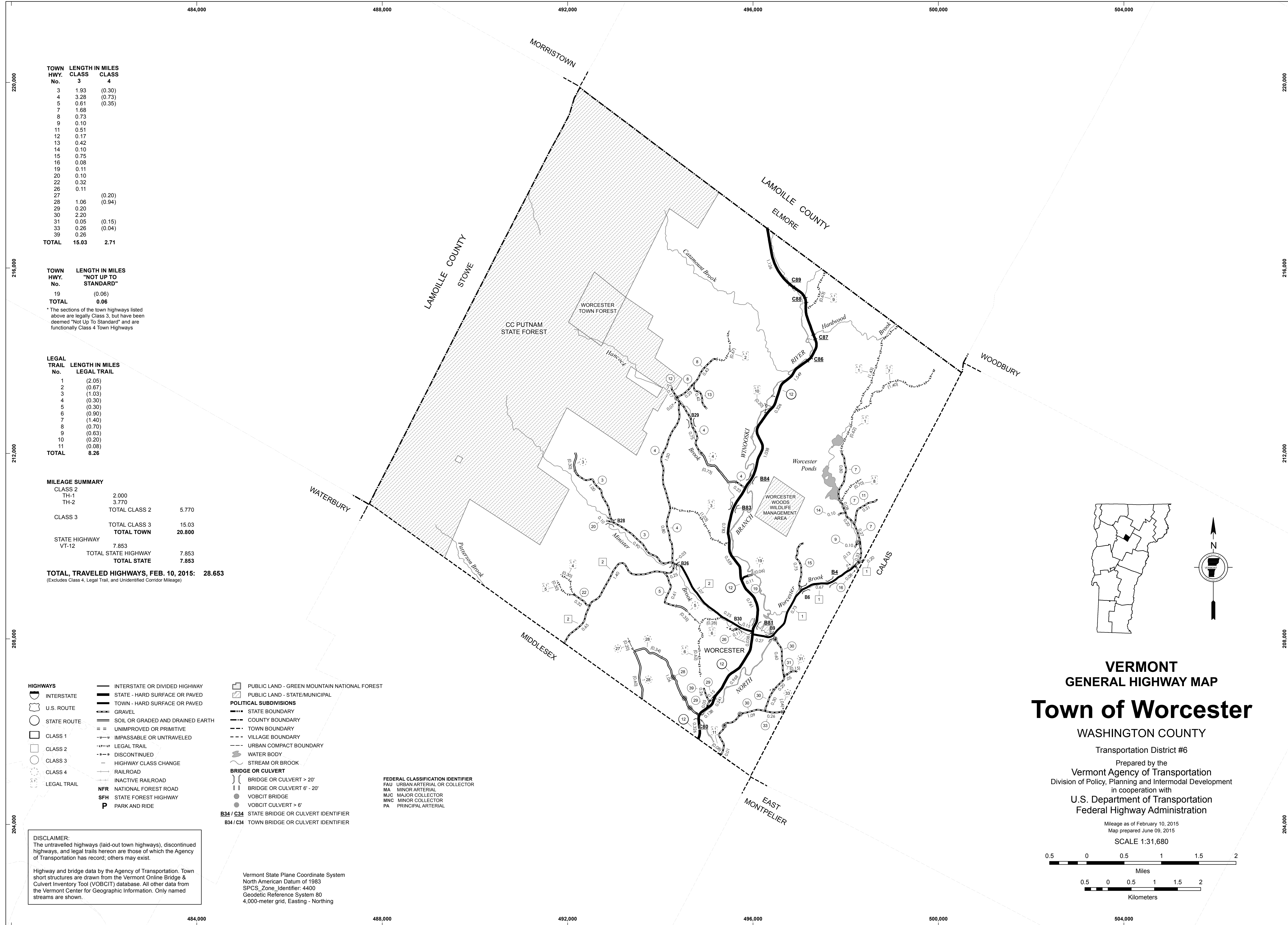
Prepared by the  
Vermont Agency of Transportation  
Division of Policy, Planning and Intermodal Development  
in cooperation with  
U.S. Department of Transportation  
Federal Highway Administration

Mileage as of February 10, 2021  
Map prepared June 30, 2021

SCALE 1:31,680



**DISCLAIMER:**  
The untraveled highways (laid-out town highways), discontinued highways, and legal trails herein are those of which the Agency of Transportation has record; others may exist.  
Highway and bridge data by the Agency of Transportation. Town short structures drawn from the VTCULVERTS (formerly VOBCT) online database. All other data from the Vermont Open Geodata Portal. Only named streams shown.



TOWN HWY. No.	LENGTH IN MILES	
	CLASS 3	CLASS 4
3	1.93	(0.30)
4	3.28	(0.73)
5	0.61	(0.35)
7	1.68	
8	0.73	
9	0.10	
11	0.51	
12	0.17	
13	0.42	
14	0.10	
15	0.75	
16	0.08	
19	0.11	
20	0.10	
22	0.32	
26	0.11	
27		(0.20)
28	1.06	(0.94)
29	0.20	
30	2.20	
31	0.05	(0.15)
33	0.26	(0.04)
39	0.26	
<b>TOTAL</b>	<b>15.03</b>	<b>2.71</b>

TOWN HWY. No.	LENGTH IN MILES "NOT UP TO STANDARD"
19	(0.06)
<b>TOTAL</b>	<b>0.06</b>

\* The sections of the town highways listed above are legally Class 3, but have been deemed "Not Up To Standard" and are functionally Class 4 Town Highways

LEGAL TRAIL No.	LENGTH IN MILES LEGAL TRAIL
1	(2.05)
2	(0.67)
3	(1.03)
4	(0.30)
5	(0.30)
6	(0.90)
7	(1.40)
8	(0.70)
9	(0.63)
10	(0.20)
11	(0.08)
<b>TOTAL</b>	<b>8.26</b>

MILEAGE SUMMARY		
CLASS 2		
TH-1	2.000	
TH-2	3.770	
<b>TOTAL CLASS 2</b>	<b>5.770</b>	
CLASS 3		
<b>TOTAL CLASS 3</b>	<b>15.03</b>	
<b>TOTAL TOWN</b>	<b>20.800</b>	
STATE HIGHWAY		
VT-12	7.853	
<b>TOTAL STATE HIGHWAY</b>	<b>7.853</b>	
<b>TOTAL STATE</b>	<b>7.853</b>	
<b>TOTAL, TRAVELED HIGHWAYS, FEB. 10, 2015:</b>	<b>28.653</b>	

(Excludes Class 4, Legal Trail, and Unidentified Corridor Mileage)

- HIGHWAYS**
- INTERSTATE OR DIVIDED HIGHWAY
  - STATE - HARD SURFACE OR PAVED
  - TOWN - HARD SURFACE OR PAVED
  - GRAVEL
  - SOIL OR GRADED AND DRAINED EARTH
  - UNIMPROVED OR PRIMITIVE
  - IMPASSABLE OR UNTRAVELED
  - LEGAL TRAIL
  - DISCONTINUED
  - HIGHWAY CLASS CHANGE
  - RAILROAD
  - INACTIVE RAILROAD
  - NATIONAL FOREST ROAD
  - STATE FOREST HIGHWAY
  - PARK AND RIDE

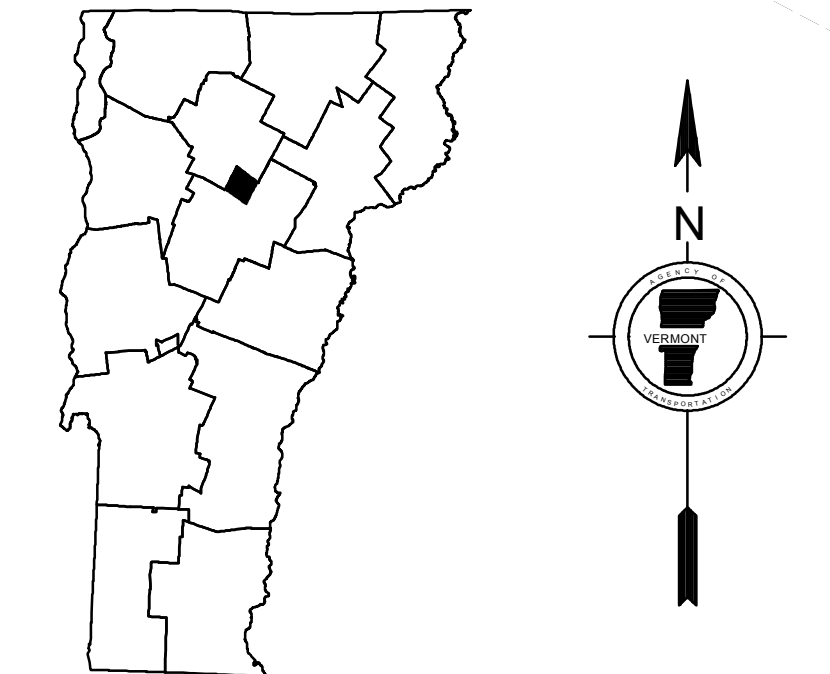
- PUBLIC LAND - GREEN MOUNTAIN NATIONAL FOREST
- PUBLIC LAND - STATE/MUNICIPAL
- POLITICAL SUBDIVISIONS**
- STATE BOUNDARY
- COUNTY BOUNDARY
- TOWN BOUNDARY
- VILLAGE BOUNDARY
- URBAN COMPACT BOUNDARY
- WATER BODY
- STREAM OR BROOK
- BRIDGE OR CULVERT**
- BRIDGE OR CULVERT > 20'
- BRIDGE OR CULVERT 6' - 20'
- VOBICIT BRIDGE
- VOBICIT CULVERT > 6'
- STATE BRIDGE OR CULVERT IDENTIFIER
- TOWN BRIDGE OR CULVERT IDENTIFIER

- FEDERAL CLASSIFICATION IDENTIFIER**
- FAU URBAN ARTERIAL OR COLLECTOR
  - MA MINOR ARTERIAL
  - MJC MAJOR COLLECTOR
  - MNC MINOR COLLECTOR
  - PA PRINCIPAL ARTERIAL

**DISCLAIMER:**  
The untraveled highways (laid-out town highways), discontinued highways, and legal trails hereon are those of which the Agency of Transportation has record; others may exist.

Highway and bridge data by the Agency of Transportation. Town short structures are drawn from the Vermont Online Bridge & Culvert Inventory Tool (VOBCIT) database. All other data from the Vermont Center for Geographic Information. Only named streams are shown.

Vermont State Plane Coordinate System  
North American Datum of 1983  
SPCS\_Zone\_Identifier: 4400  
Geodetic Reference System 80  
4,000-meter grid, Easting - Northing



**VERMONT  
GENERAL HIGHWAY MAP  
Town of Worcester**

WASHINGTON COUNTY  
Transportation District #6  
Prepared by the  
Vermont Agency of Transportation  
Division of Policy, Planning and Intermodal Development  
in cooperation with  
U.S. Department of Transportation  
Federal Highway Administration

